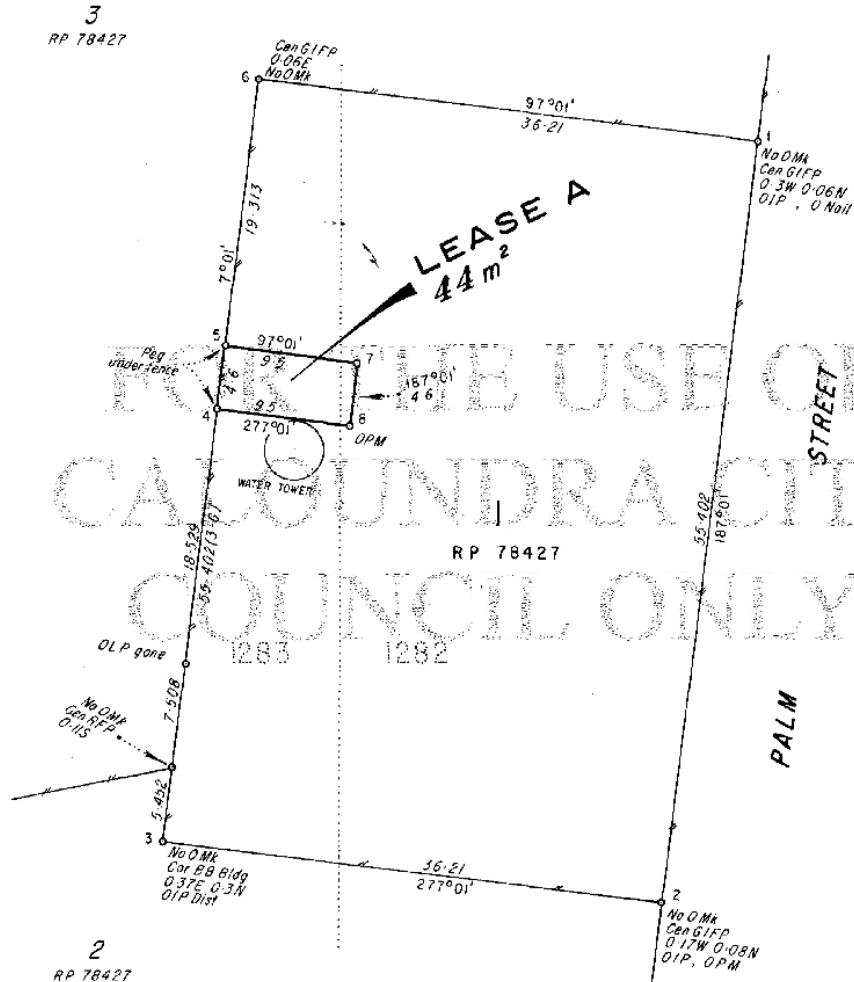
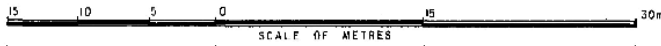


PERMANENT MARKS				
P.M	ORIGIN	BEARING	DIST	No
2-O.P.M	15 21625	207°11'	59.587	58457
8-O.P.M		202°20'	2.323	58460

REFERENCE MARKS				
STW	TO	ORIGIN	BEARING	DIST
1	OIP	7/RP78427	97°01'	1.006
1	O Nail in Conc	15 21625	307°38'	1.801
2	OIP	6/RP78427	97°01'	1.006
3	OIP Dist	15 21625	138°13'	1.041
8	G.I Nail in Bit		77°04'	1.723
8	G.I Nail in Bit		124°30'40"	19.233





PEG PLACED AT ALL NEW CORNERS UNLESS OTHERWISE INDICATED



I, Bruce HALLETT  
 hereby certify that I have surveyed the land comprised in this plan personally for whose work and that the plan is accurate, that the said survey was performed in accordance with the Surveyors Act 1977 and the Surveyors Regulation 1992 and that the said survey was completed on 11 10 1999.  
 B Hallett Director & Licensed Surveyor

**PLAN OF**  
**Lease A in Lot 1 on RP 78427**  
 Covering part of Lot 1 on RP 78427

Scale 1 : 300  
 Format: STANDARD  
  
 SP121384

<p><b>NR 400</b></p> <p style="text-align: right;">\$210.00 16/02/2000 12:06</p>	Information may not be placed in the outer margins.																			
<p>Registered</p>	<p>6. Lodged by</p> <p style="text-align: center;">SUNSHINE COAST LEGAL SEARCHES                  MAINTENANCE 4958                  PH. 07 5444 6344</p> <p style="text-align: right;"><i>NRS!</i> <i>Sailed 16/02/2000</i></p> <p style="font-size: x-small;">(include address, phone number, reference, and Lodger Code)</p>																			
<p>1 Certificate of Registered Owners or Lessees.</p> <p>1/No. <u>COUNCIL OF THE CITY OF CALOUNDRA</u></p> <p>(Names in full)</p> <p>*as Registered Owners of this land agree to this plan and dedicate the Public Use Land as shown hereon in accordance with Section 50 of the Land Title Act 1994.</p> <p>*as Lessees of this land agree to this plan.</p> <p>Signature of *Registered Owners *Lessees</p> <div style="text-align: center;">  <p style="font-size: 2em; opacity: 0.5;">FOR THE USE OF CALOUNDRA CITY COUNCIL ONLY</p> </div> <p style="font-size: x-small;">* Rule out whichever is inapplicable</p>	<table border="1" style="width:100%; border-collapse: collapse;"> <tr> <th colspan="3">Existing</th> <th colspan="3">Created</th> </tr> <tr> <th>Title Reference</th> <th>Lot</th> <th>Plan</th> <th>Lots</th> <th>Erms</th> <th>Road</th> </tr> <tr> <td>12816141</td> <td>1</td> <td>RP 78427</td> <td>LEASE A</td> <td>—</td> <td>—</td> </tr> </table>		Existing			Created			Title Reference	Lot	Plan	Lots	Erms	Road	12816141	1	RP 78427	LEASE A	—	—
Existing			Created																	
Title Reference	Lot	Plan	Lots	Erms	Road															
12816141	1	RP 78427	LEASE A	—	—															
<p>2 Local Government Approval.</p> <p>* <u>COUNCIL OF THE CITY OF CALOUNDRA</u> hereby approves this plan in accordance with the :</p> <p>% <u>INTEGRATED PLANNING ACT 1997</u></p> <p>Dated this <u>NINTH</u> day of <u>FEBRUARY</u>, 2000</p> <div style="text-align: center;">  <p><u>MAYOR</u> <u>EXECUTIVE OFFICER</u></p> </div> <p style="font-size: x-small;">* Insert the name of the Local Government # Insert designation of signatory or delegate</p> <p style="font-size: x-small;">% Insert Integrated Planning Act 1997 or Local Government (Planning &amp; Environment) Act 1990</p>	<table border="1" style="width:100%; border-collapse: collapse;"> <tr> <td>Par 1283 Lease A</td> <td>Par 1282 Lease A</td> </tr> <tr> <td>Orig</td> <td>Lots</td> </tr> <tr> <td colspan="2">7. Portion Allocation :</td> </tr> <tr> <td colspan="2">8. Map Reference : 9444 - 24114</td> </tr> <tr> <td colspan="2">9. Locality : MALENY</td> </tr> <tr> <td colspan="2">10. Local Government : CALOUNDRA CITY COUNCIL</td> </tr> <tr> <td colspan="2">11. Passed &amp; Endorsed : By : Date :</td> </tr> </table>		Par 1283 Lease A	Par 1282 Lease A	Orig	Lots	7. Portion Allocation :		8. Map Reference : 9444 - 24114		9. Locality : MALENY		10. Local Government : CALOUNDRA CITY COUNCIL		11. Passed & Endorsed : By : Date :					
Par 1283 Lease A	Par 1282 Lease A																			
Orig	Lots																			
7. Portion Allocation :																				
8. Map Reference : 9444 - 24114																				
9. Locality : MALENY																				
10. Local Government : CALOUNDRA CITY COUNCIL																				
11. Passed & Endorsed : By : Date :																				
<p>3 Plans with Community Management Statement :</p> <p>CMS Number :</p>	<p>12. Building Format Plans only.</p> <p>I certify that :</p> <ul style="list-style-type: none"> <li>* As far as it is practical to determine, no part of the building shown on this plan encroaches onto adjoining lots or road;</li> <li>* Part of the building shown on this plan encroaches onto adjoining * lots and road</li> </ul> <p>Licensed Surveyor/Director * Date * delete words not required</p> <p>13. Lodgement Fees :</p> <table style="width:100%; border-collapse: collapse;"> <tr> <td>Survey Deposit</td> <td style="text-align: right;">\$ 115</td> </tr> <tr> <td>Lodgement</td> <td style="text-align: right;">\$ 27</td> </tr> <tr> <td>New Titles</td> <td style="text-align: right;">\$ —</td> </tr> <tr> <td>Photocopy</td> <td style="text-align: right;">\$ 8</td> </tr> <tr> <td>Postage</td> <td style="text-align: right;">\$ —</td> </tr> <tr> <td><b>TOTAL</b></td> <td style="text-align: right;"><b>\$ 150</b></td> </tr> </table>		Survey Deposit	\$ 115	Lodgement	\$ 27	New Titles	\$ —	Photocopy	\$ 8	Postage	\$ —	<b>TOTAL</b>	<b>\$ 150</b>						
Survey Deposit	\$ 115																			
Lodgement	\$ 27																			
New Titles	\$ —																			
Photocopy	\$ 8																			
Postage	\$ —																			
<b>TOTAL</b>	<b>\$ 150</b>																			
<p>4 References :</p> <p>Dept File :</p>																				