






















Lot 20 SP263989

-  Acoustic
-  Agricultural Buffer
-  Vegetation Protection
-  Voluntary Conservation Agreement
-  Other Covenant Type
-  Easements
-  Council Leases
-  Land Parcel Boundaries
- Land Number (Label)
- Property Number (Label)
- Lot Plan
- Lot Plan (Aerial)
- Property Name
- House
-  Beach Access/Boat Ramp
-  Pedestrian Access
-  No Direct Access
-  Vehicle Access
-  Public Amenities
-  State Roads
-  Highways and Motorways