



**Assets Southern (Council/ State)**























RL] <http://maps.sunshinecoast.qld.gov.au>  
 ] [www.sunshinecoast.qld.gov.au](http://www.sunshinecoast.qld.gov.au)

While every care is taken to ensure the accuracy of this product, neither the Sunshine Coast Council nor the State of Queensland makes any representations or warranties about its accuracy, reliability, completeness or suitability for any particular purpose and disclaims all responsibility and all liability (including without limitation, liability in negligence) for all expenses, losses, damages (including direct or consequential damage) and costs that may occur as a result of the product being inaccurate or incomplete in any way or for any reason.

own & Council Copyright Reserved.

Date Created: Tuesday, 15 October 2013

0 15 30 60 90 120 150  
 Metres Scale 1:5,000

- 
-  Land Parcel Boundaries
  -  State Roads
  -  Stormwater End Structure (Council)
  -  Stormwater Misc Infrastructure (Council)
  -  Stormwater Open Drain (Council)
  -  Stormwater Quality Device (Council)
- Stormwater Pipe (Council)**
- Type
-  Allotment
  -  Box
  -  Pipe
- Stormwater Culvert (Council)**
- Type
-  Box Culvert
  -  Pipe Culvert
  -  Stormwater Water Quality Area (Council)
-  Stormwater End Structure (Non Council)
  -  Stormwater Misc Infrastructure (Non Council)
  -  Stormwater Open Drain (Non Council)
  -  Stormwater Quality Device (Non Council)
- Stormwater Pipe (Non Council)**
- Type
-  Allotment
  -  Box
  -  Pipe
- Stormwater Culvert (Non Council)**
- Type
-  Box Culvert
  -  Pipe Culvert
  -  Stormwater Water Quality Area (Non Council)