

Heritage and Character Areas Overlay Map

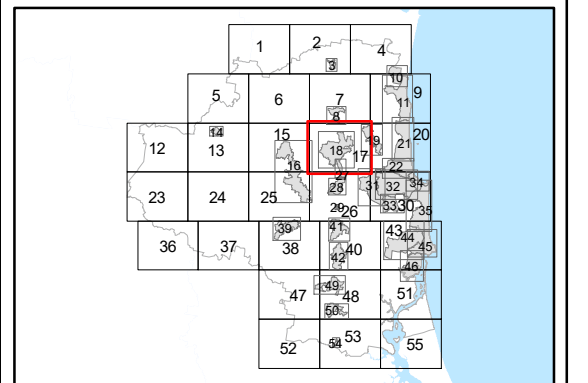
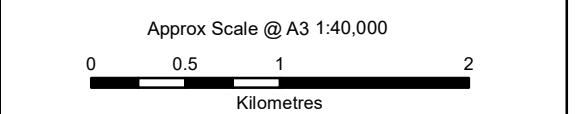
- Land Subject to Heritage and Character Areas Overlay**
- State Heritage Place (for information only)
 - Local Heritage Place
 - Local Heritage Place (Shipwreck)
 - Land in proximity to a local heritage place
 - Character Area
 - Character building
- Other Elements**
- Local Plan Area Boundary
 - Declared Master Planned Area (see Part 10 - Other Plans)
 - Land within Development Control Plan 1 - Kawana Waters which is the subject of the Kawana Waters Development Agreement (see Section 1.2 - Planning Scheme Components)
 - Priority Development Area (subject to the Economic Development Act 2012)
- DCDB 10 February 2020 © State Government

Note – Overlays provide a trigger for consideration of an overlay issue to be verified by further on-site investigations.

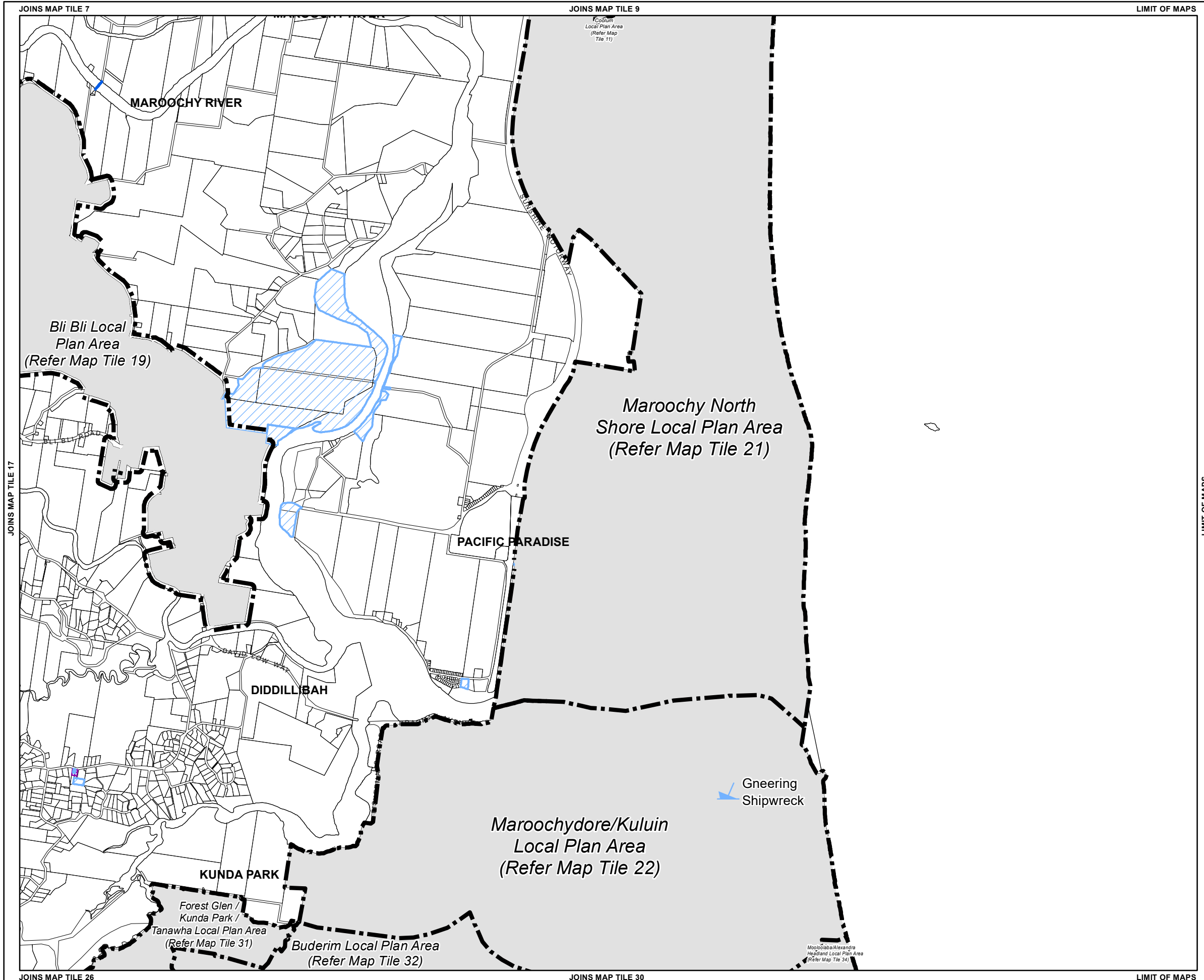
Note – In certain circumstances pre-existing development approvals may override the operation of an overlay.

Disclaimer
While every care is taken to ensure the accuracy of this product, neither the Sunshine Coast Regional Council nor the State of Queensland makes any representations or warranties about its accuracy, reliability, completeness or suitability for any particular purpose and disclaims all responsibility and all liability (including without limitation, liability in negligence) for all expenses, losses, damages (including indirect or consequential damage) and costs that may occur as a result of the product being inaccurate or incomplete in any way or for any reason.

© Crown and Council Copyright Reserved 2020
Geocentric Datum of Australia 1994 (GDA94)



Overlay Map OVM 171



Heritage and Character Areas Overlay Map

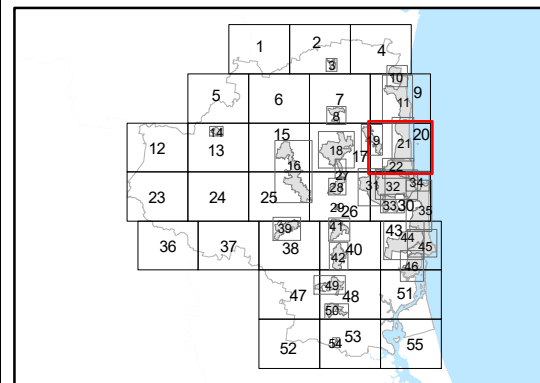
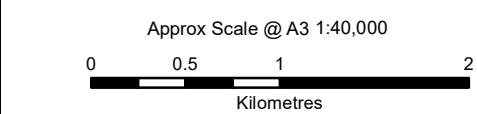
- Land Subject to Heritage and Character Areas Overlay**
- State Heritage Place (for information only)
 - Local Heritage Place
 - Local Heritage Place (Shipwreck)
 - Land in proximity to a local heritage place
 - Character Area
 - Character building
- Other Elements**
- Local Plan Area Boundary
 - Declared Master Planned Area (see Part 10 - Other Plans)
 - Land within Development Control Plan 1 - Kawana Waters which is the subject of the Kawana Waters Development Agreement (see Section 1.2 - Planning Scheme Components)
 - Priority Development Area (subject to the *Economic Development Act 2012*)
 - DCDB 10 February 2020 © State Government

Note – Overlays provide a trigger for consideration of an overlay issue to be verified by further on-site investigations.

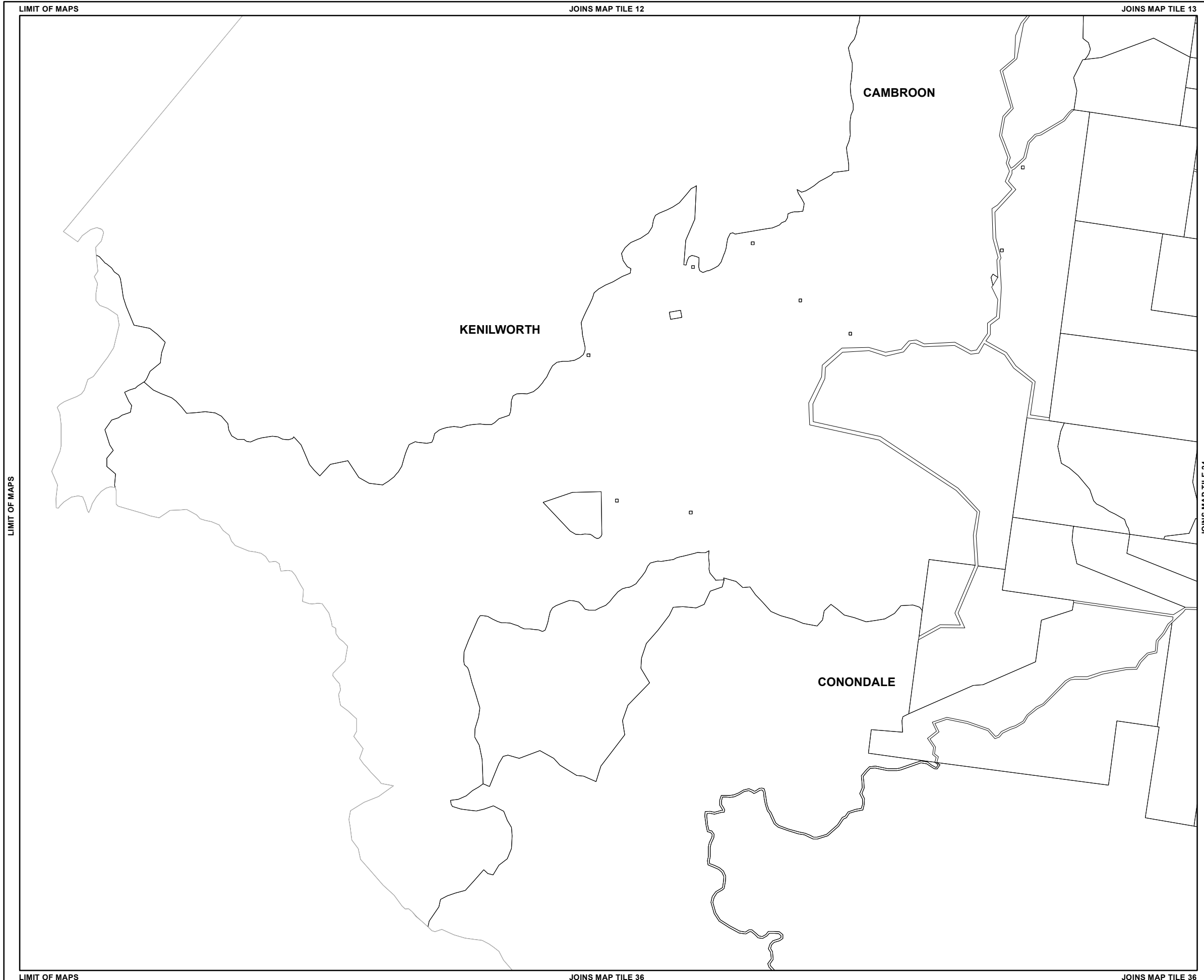
Note – In certain circumstances pre-existing development approvals may override the operation of an overlay.

Disclaimer
While every care is taken to ensure the accuracy of this product, neither the Sunshine Coast Regional Council nor the State of Queensland makes any representations or warranties about its accuracy, reliability, completeness or suitability for any particular purpose and disclaims all responsibility and all liability (including without limitation, liability in negligence) for all expenses, losses, damages (including indirect or consequential damage) and costs that may occur as a result of the product being inaccurate or incomplete in any way or for any reason.

© Crown and Council Copyright Reserved 2020
Geocentric Datum of Australia 1994 (GDA94)



Overlay Map OVM201



Heritage and Character Areas Overlay Map

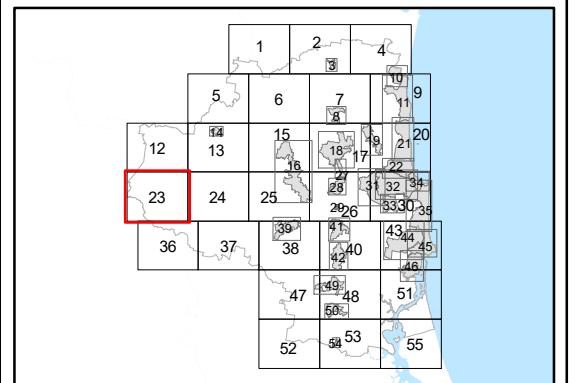
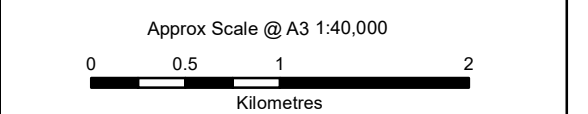
- Land Subject to Heritage and Character Areas Overlay**
- State Heritage Place (for information only)
 - Local Heritage Place
 - Local Heritage Place (Shipwreck)
 - Land in proximity to a local heritage place
 - Character Area
 - Character building
- Other Elements**
- Local Plan Area Boundary
 - Declared Master Planned Area (see Part 10 - Other Plans)
 - Land within Development Control Plan 1 - Kawana Waters which is the subject of the Kawana Waters Development Agreement (see Section 1.2 - Planning Scheme Components)
 - Priority Development Area (subject to the *Economic Development Act 2012*)
 - DCDB 10 February 2020 © State Government

Note – Overlays provide a trigger for consideration of an overlay issue to be verified by further on-site investigations.

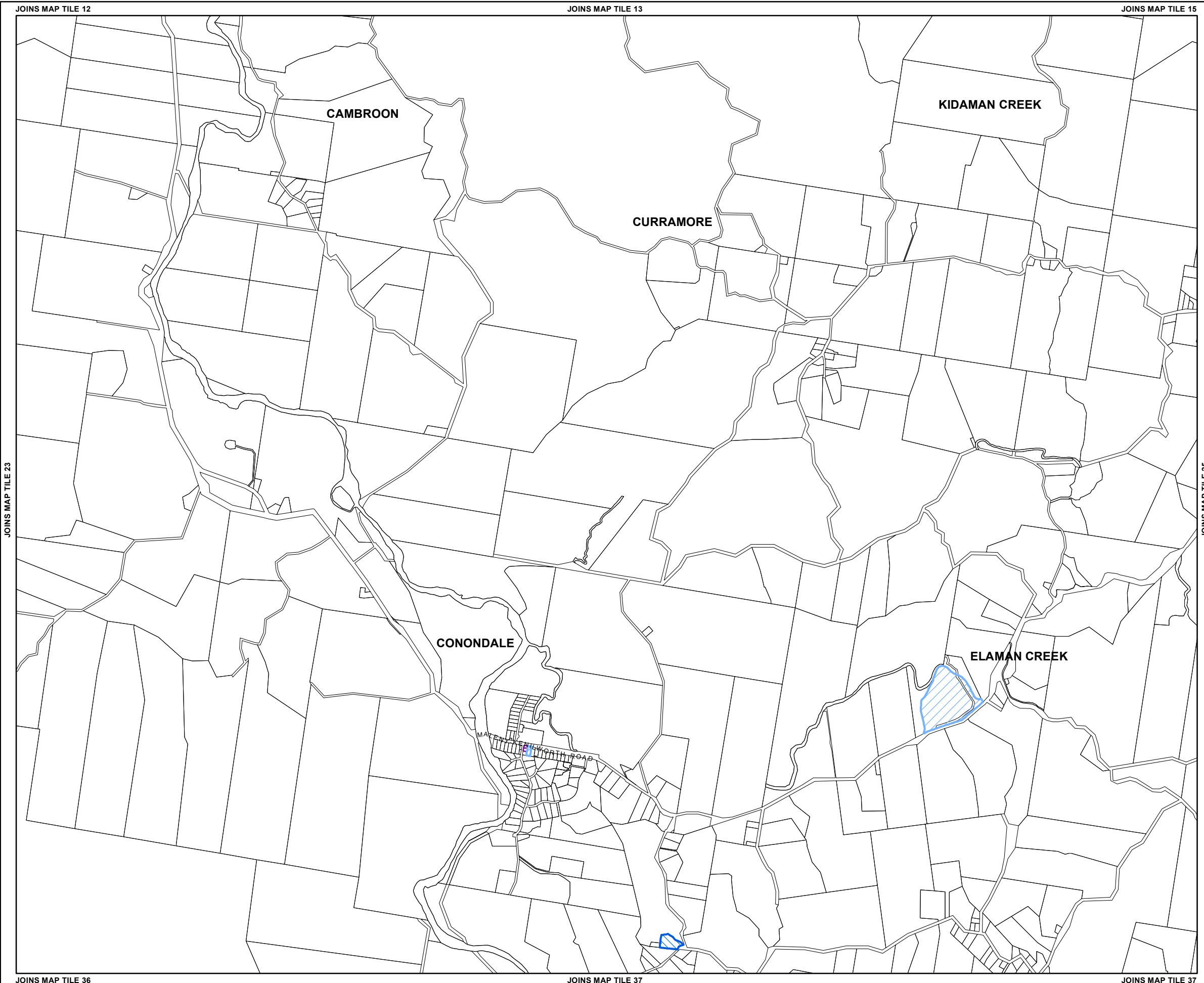
Note – In certain circumstances pre-existing development approvals may override the operation of an overlay.

Disclaimer
 While every care is taken to ensure the accuracy of this product, neither the Sunshine Coast Regional Council nor the State of Queensland makes any representations or warranties about its accuracy, reliability, completeness or suitability for any particular purpose and disclaims all responsibility and all liability (including without limitation, liability in negligence) for all expenses, losses, damages (including indirect or consequential damage) and costs that may occur as a result of the product being inaccurate or incomplete in any way or for any reason.

© Crown and Council Copyright Reserved 2020
 Geocentric Datum of Australia 1994 (GDA94)



Overlay Map OVM23I



Heritage and Character Areas Overlay Map

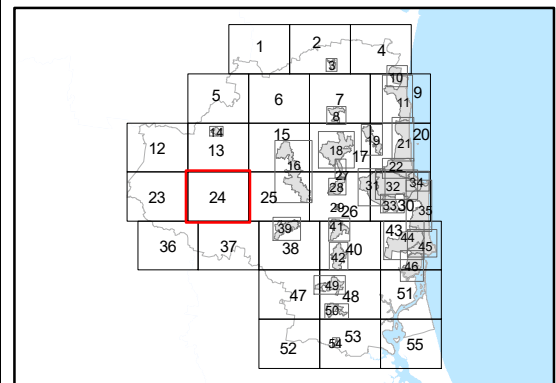
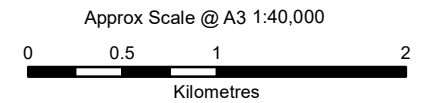
- Land Subject to Heritage and Character Areas Overlay**
- State Heritage Place (for information only)
 - Local Heritage Place
 - Local Heritage Place (Shipwreck)
 - Land in proximity to a local heritage place
 - Character Area
 - Character building
- Other Elements**
- Local Plan Area Boundary
 - Declared Master Planned Area (see Part 10 - Other Plans)
 - Land within Development Control Plan 1 - Kawana Waters which is the subject of the Kawana Waters Development Agreement (see Section 1.2 - Planning Scheme Components)
 - Priority Development Area (subject to the *Economic Development Act 2012*)
- DCDB 10 February 2020 © State Government

Note – Overlays provide a trigger for consideration of an overlay issue to be verified by further on-site investigations.

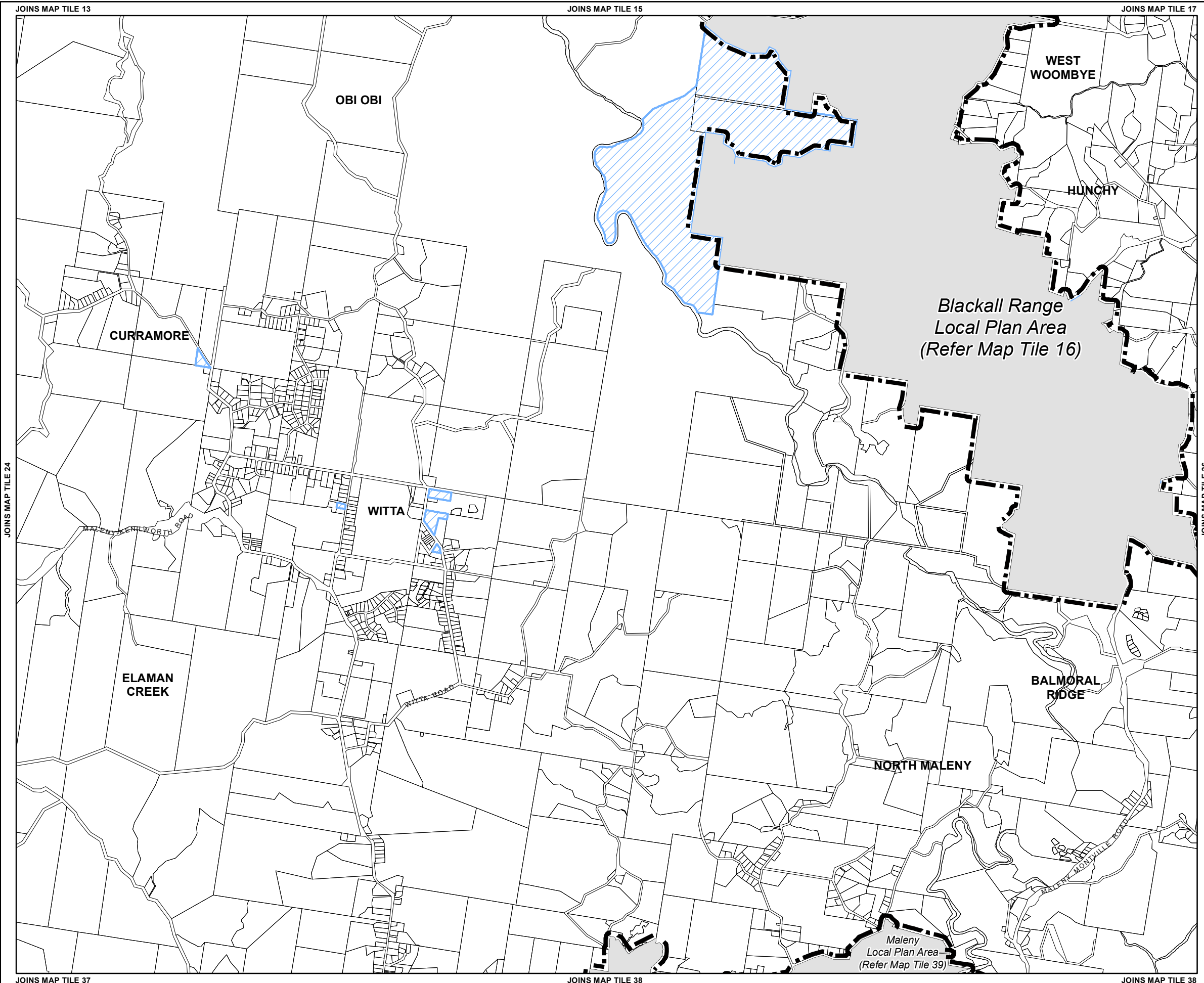
Note – In certain circumstances pre-existing development approvals may override the operation of an overlay.

Disclaimer
While every care is taken to ensure the accuracy of this product, neither the Sunshine Coast Regional Council nor the State of Queensland makes any representations or warranties about its accuracy, reliability, completeness or suitability for any particular purpose and disclaims all responsibility and all liability (including without limitation, liability in negligence) for all expenses, losses, damages (including indirect or consequential damage) and costs that may occur as a result of the product being inaccurate or incomplete in any way or for any reason.

© Crown and Council Copyright Reserved 2020
Geocentric Datum of Australia 1994 (GDA94)



Overlay Map OVM24I



Heritage and Character Areas Overlay Map

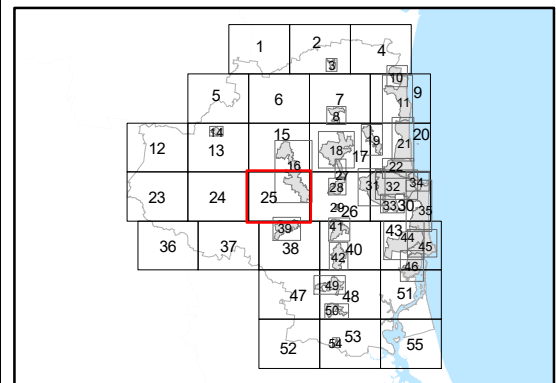
- Land Subject to Heritage and Character Areas Overlay**
- State Heritage Place (for information only)
 - Local Heritage Place
 - Local Heritage Place (Shipwreck)
 - Land in proximity to a local heritage place
 - Character Area
 - Character building
- Other Elements**
- Local Plan Area Boundary
 - Declared Master Planned Area (see Part 10 - Other Plans)
 - Land within Development Control Plan 1 - Kawana Waters which is the subject of the Kawana Waters Development Agreement (see Section 1.2 - Planning Scheme Components)
 - Priority Development Area (subject to the Economic Development Act 2012)
 - DCDB 10 February 2020 © State Government

Note – Overlays provide a trigger for consideration of an overlay issue to be verified by further on-site investigations.

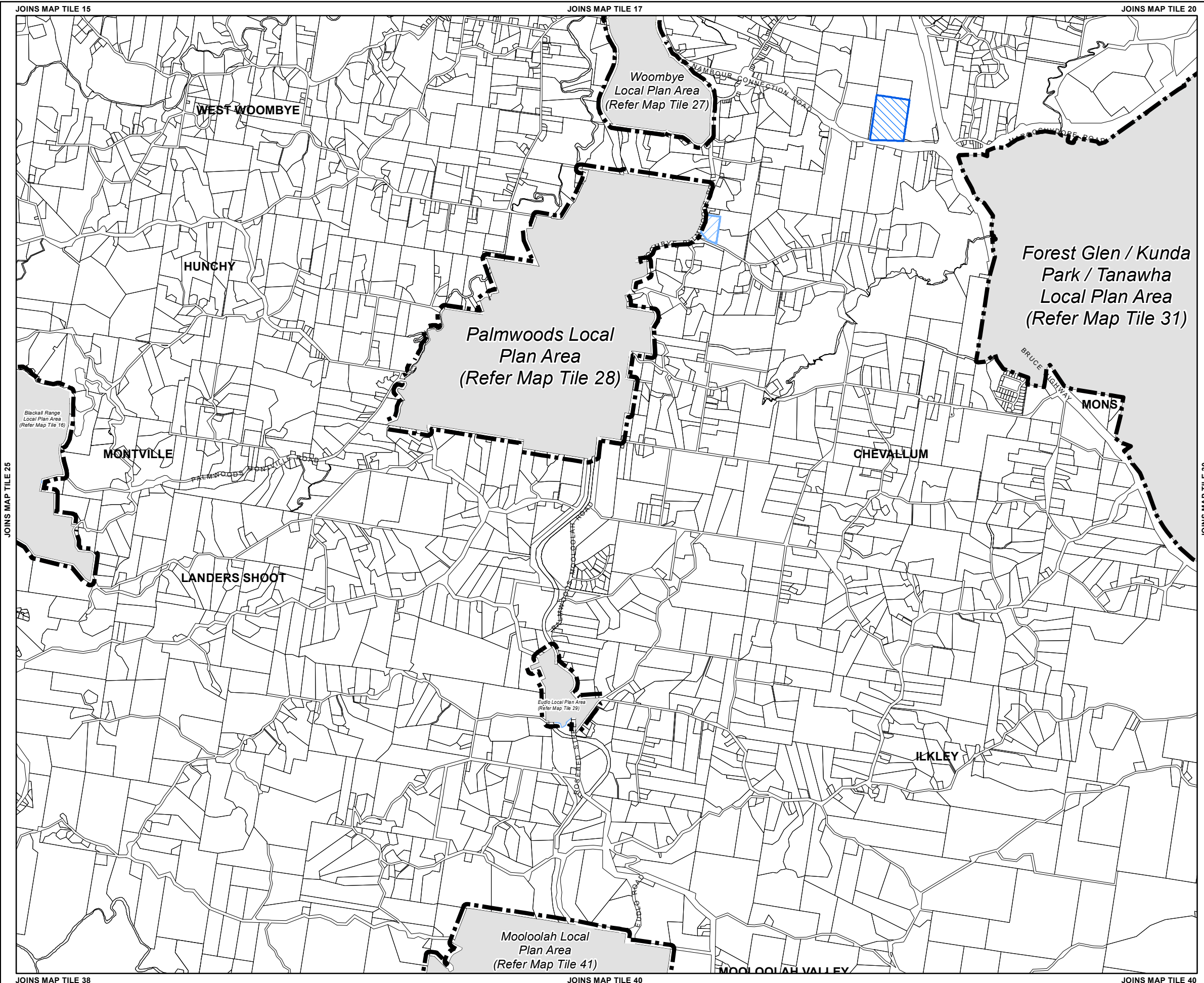
Note – In certain circumstances pre-existing development approvals may override the operation of an overlay.

Disclaimer
While every care is taken to ensure the accuracy of this product, neither the Sunshine Coast Regional Council nor the State of Queensland makes any representations or warranties about its accuracy, reliability, completeness or suitability for any particular purpose and disclaims all responsibility and all liability (including without limitation, liability in negligence) for all expenses, losses, damages (including indirect or consequential damage) and costs that may occur as a result of the product being inaccurate or incomplete in any way or for any reason.

© Crown and Council Copyright Reserved 2020
Geocentric Datum of Australia 1994 (GDA94)



Overlay Map OVM25I



Heritage and Character Areas Overlay Map

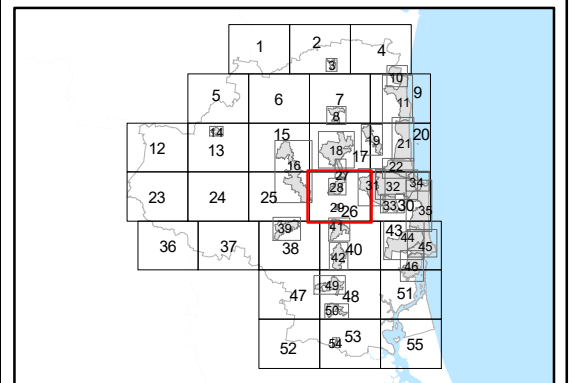
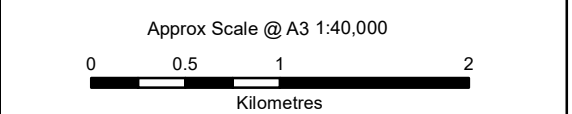
- Land Subject to Heritage and Character Areas Overlay**
- State Heritage Place (for information only)
 - Local Heritage Place
 - Local Heritage Place (Shipwreck)
 - Land in proximity to a local heritage place
 - Character Area
 - Character building
- Other Elements**
- Local Plan Area Boundary
 - Declared Master Planned Area (see Part 10 - Other Plans)
 - Land within Development Control Plan 1 - Kawana Waters which is the subject of the Kawana Waters Development Agreement (see Section 1.2 - Planning Scheme Components)
 - Priority Development Area (subject to the *Economic Development Act 2012*)
 - DCDB 10 February 2020 © State Government

Note – Overlays provide a trigger for consideration of an overlay issue to be verified by further on-site investigations.

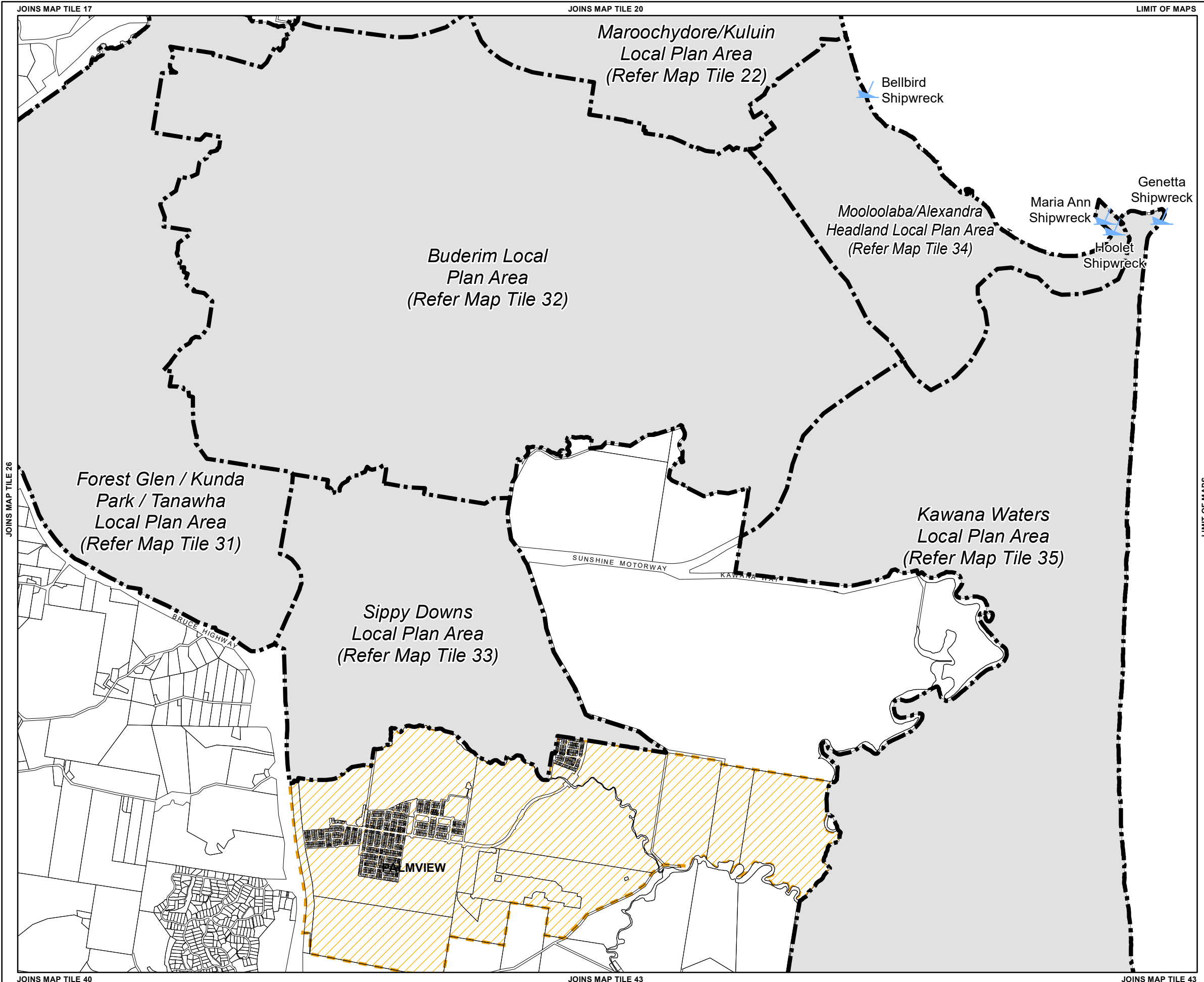
Note – In certain circumstances pre-existing development approvals may override the operation of an overlay.

Disclaimer
While every care is taken to ensure the accuracy of this product, neither the Sunshine Coast Regional Council nor the State of Queensland makes any representations or warranties about its accuracy, reliability, completeness or suitability for any particular purpose and disclaims all responsibility and all liability (including without limitation, liability in negligence) for all expenses, losses, damages (including indirect or consequential damage) and costs that may occur as a result of the product being inaccurate or incomplete in any way or for any reason.

© Crown and Council Copyright Reserved 2020
Geocentric Datum of Australia 1994 (GDA94)



Overlay Map OVM261



Heritage and Character Areas Overlay Map

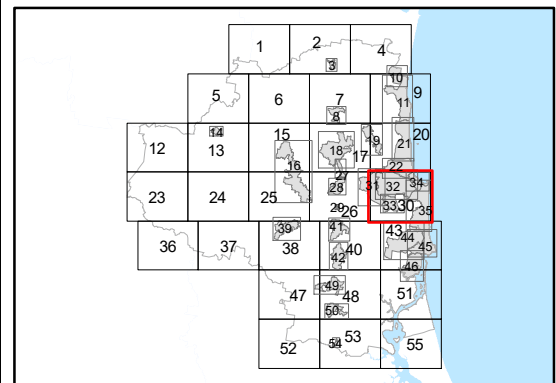
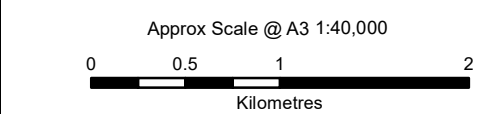
- Land Subject to Heritage and Character Areas Overlay**
- State Heritage Place (for information only)
 - Local Heritage Place
 - Local Heritage Place (Shipwreck)
 - Land in proximity to a local heritage place
 - Character Area
 - Character building
- Other Elements**
- Local Plan Area Boundary
 - Declared Master Planned Area (see Part 10 - Other Plans)
 - Land within Development Control Plan 1 - Kawana Waters which is the subject of the Kawana Waters Development Agreement (see Section 1.2 - Planning Scheme Components)
 - Priority Development Area (subject to the *Economic Development Act 2012*)
 - DCDB 10 February 2020 © State Government

Note – Overlays provide a trigger for consideration of an overlay issue to be verified by further on-site investigations.

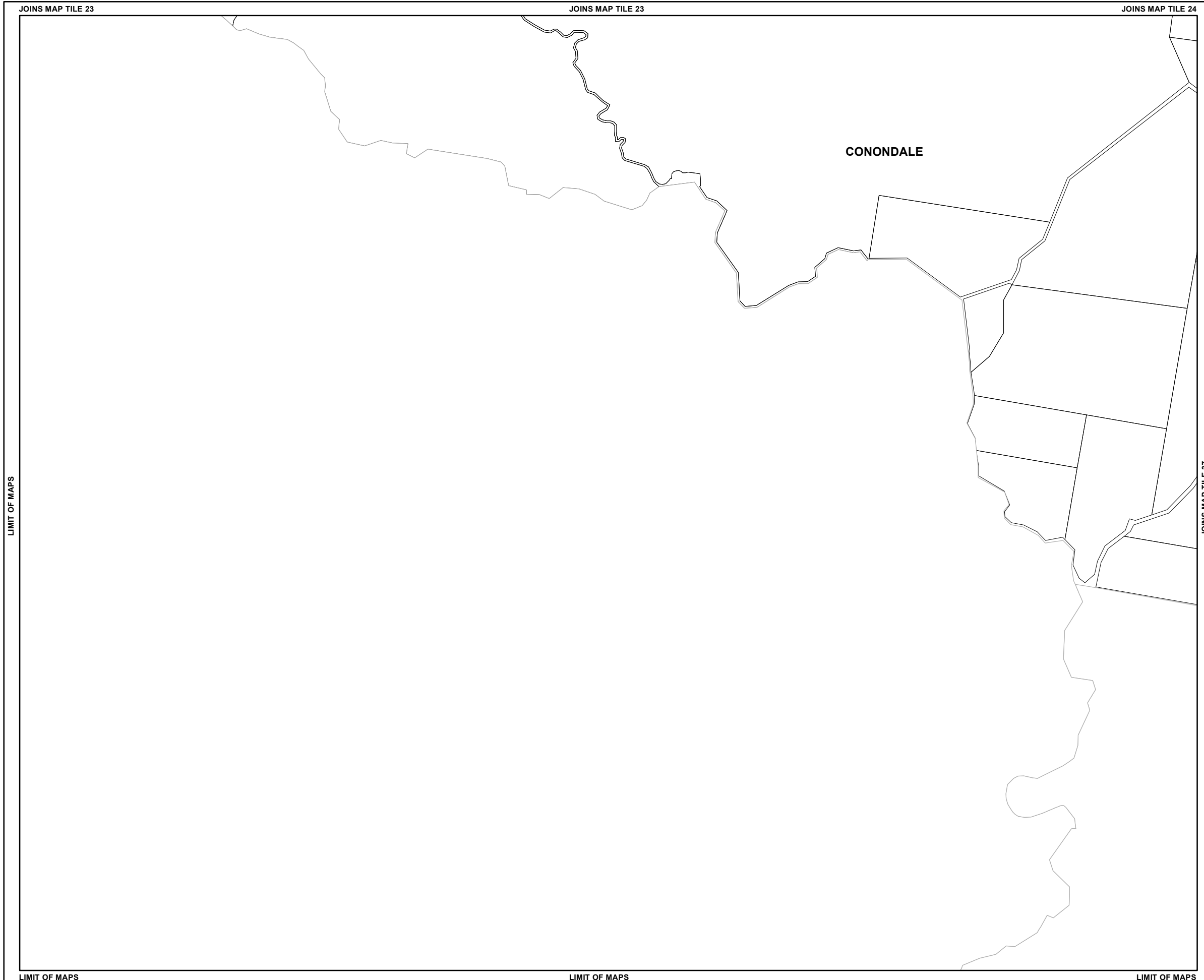
Note – In certain circumstances pre-existing development approvals may override the operation of an overlay.

Disclaimer
While every care is taken to ensure the accuracy of this product, neither the Sunshine Coast Regional Council nor the State of Queensland makes any representations or warranties about its accuracy, reliability, completeness or suitability for any particular purpose and disclaims all responsibility and all liability (including without limitation, liability in negligence) for all expenses, losses, damages (including indirect or consequential damage) and costs that may occur as a result of the product being inaccurate or incomplete in any way or for any reason.

© Crown and Council Copyright Reserved 2020
Geocentric Datum of Australia 1994 (GDA94)



Overlay Map OVM301



Heritage and Character Areas Overlay Map

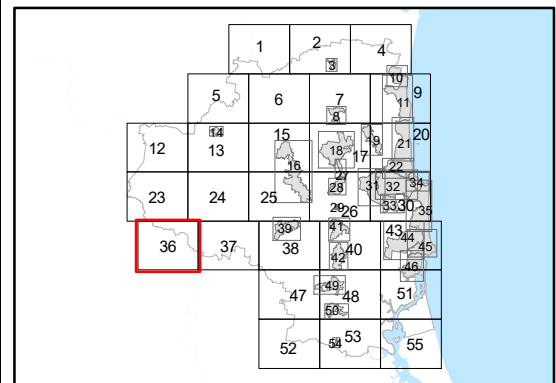
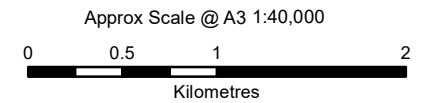
- Land Subject to Heritage and Character Areas Overlay**
- State Heritage Place (for information only)
 - Local Heritage Place
 - Local Heritage Place (Shipwreck)
 - Land in proximity to a local heritage place
 - Character Area
 - Character building
- Other Elements**
- Local Plan Area Boundary
 - Declared Master Planned Area (see Part 10 - Other Plans)
 - Land within Development Control Plan 1 - Kawana Waters which is the subject of the Kawana Waters Development Agreement (see Section 1.2 - Planning Scheme Components)
 - Priority Development Area (subject to the *Economic Development Act 2012*)
 - DCDB 10 February 2020 © State Government

Note – Overlays provide a trigger for consideration of an overlay issue to be verified by further on-site investigations.

Note – In certain circumstances pre-existing development approvals may override the operation of an overlay.

Disclaimer
While every care is taken to ensure the accuracy of this product, neither the Sunshine Coast Regional Council nor the State of Queensland makes any representations or warranties about its accuracy, reliability, completeness or suitability for any particular purpose and disclaims all responsibility and all liability (including without limitation, liability in negligence) for all expenses, losses, damages (including indirect or consequential damage) and costs that may occur as a result of the product being inaccurate or incomplete in any way or for any reason.

© Crown and Council Copyright Reserved 2020
Geocentric Datum of Australia 1994 (GDA94)



Overlay Map OVM361



Heritage and Character Areas Overlay Map

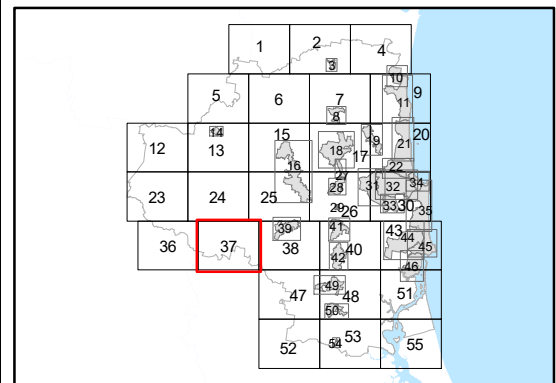
- Land Subject to Heritage and Character Areas Overlay**
- State Heritage Place (for information only)
 - Local Heritage Place
 - Local Heritage Place (Shipwreck)
 - Land in proximity to a local heritage place
 - Character Area
 - Character building
- Other Elements**
- Local Plan Area Boundary
 - Declared Master Planned Area (see Part 10 - Other Plans)
 - Land within Development Control Plan 1 - Kawana Waters which is the subject of the Kawana Waters Development Agreement (see Section 1.2 - Planning Scheme Components)
 - Priority Development Area (subject to the *Economic Development Act 2012*)
- DCDB 10 February 2020 © State Government

Note – Overlays provide a trigger for consideration of an overlay issue to be verified by further on-site investigations.

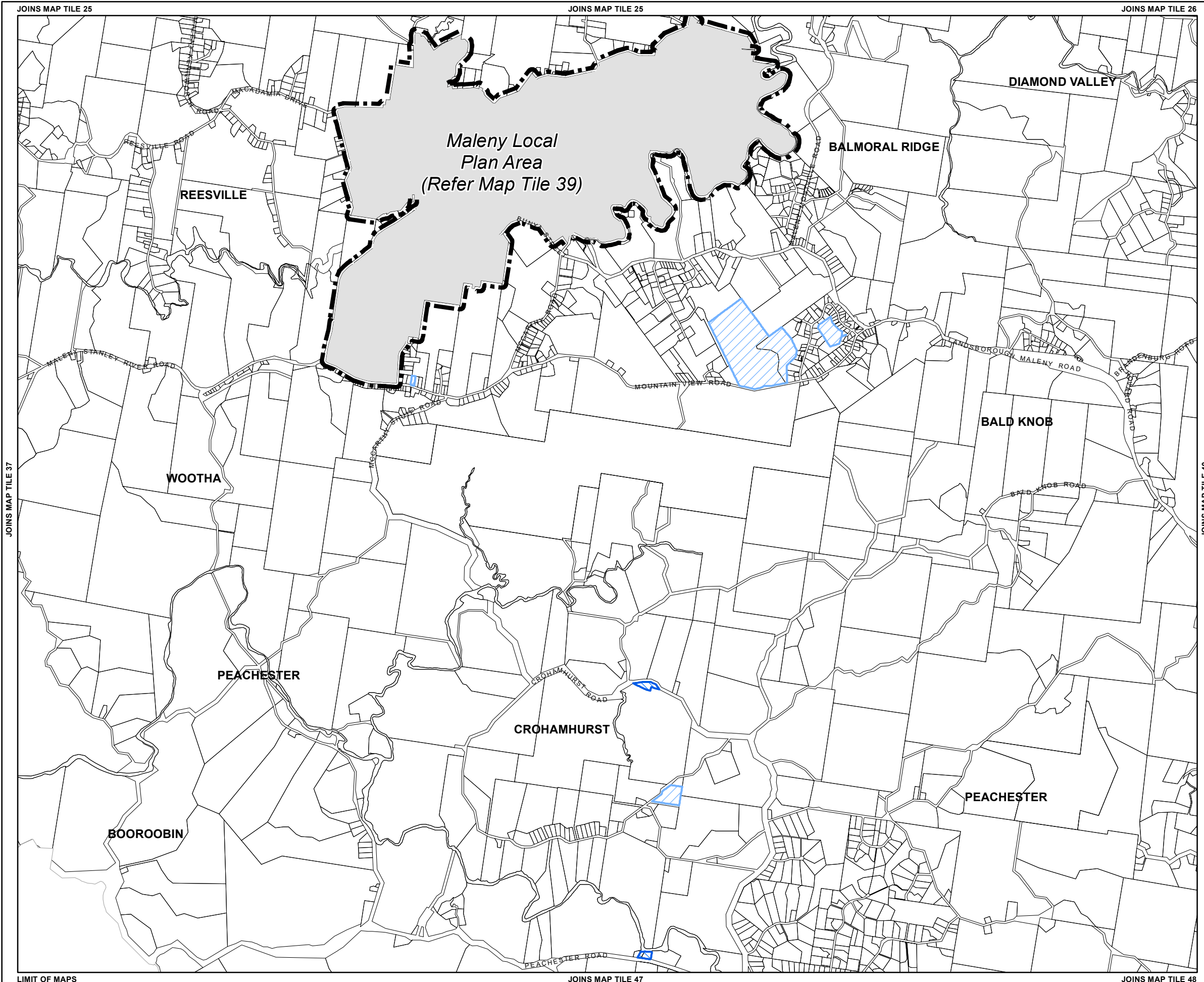
Note – In certain circumstances pre-existing development approvals may override the operation of an overlay.

Disclaimer
 While every care is taken to ensure the accuracy of this product, neither the Sunshine Coast Regional Council nor the State of Queensland makes any representations or warranties about its accuracy, reliability, completeness or suitability for any particular purpose and disclaims all responsibility and all liability (including without limitation, liability in negligence) for all expenses, losses, damages (including indirect or consequential damage) and costs that may occur as a result of the product being inaccurate or incomplete in any way or for any reason.

© Crown and Council Copyright Reserved 2020
 Geocentric Datum of Australia 1994 (GDA94)



Overlay Map OVM371



Heritage and Character Areas Overlay Map

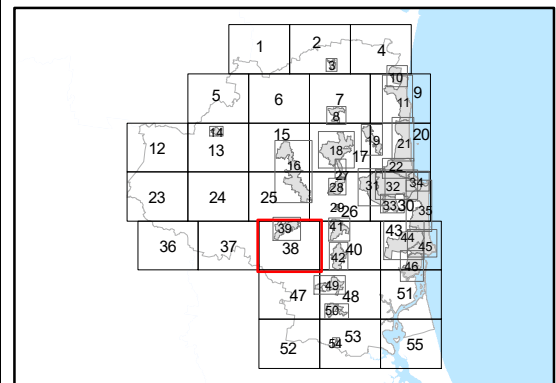
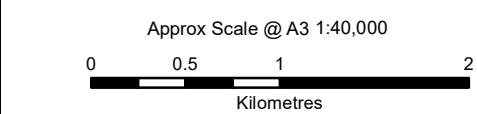
- Land Subject to Heritage and Character Areas Overlay**
- State Heritage Place (for information only)
 - Local Heritage Place
 - Local Heritage Place (Shipwreck)
 - Land in proximity to a local heritage place
 - Character Area
 - Character building
- Other Elements**
- Local Plan Area Boundary
 - Declared Master Planned Area (see Part 10 - Other Plans)
 - Land within Development Control Plan 1 - Kawana Waters which is the subject of the Kawana Waters Development Agreement (see Section 1.2 - Planning Scheme Components)
 - Priority Development Area (subject to the Economic Development Act 2012)
 - DCDB 10 February 2020 © State Government

Note – Overlays provide a trigger for consideration of an overlay issue to be verified by further on-site investigations.

Note – In certain circumstances pre-existing development approvals may override the operation of an overlay.

Disclaimer
While every care is taken to ensure the accuracy of this product, neither the Sunshine Coast Regional Council nor the State of Queensland makes any representations or warranties about its accuracy, reliability, completeness or suitability for any particular purpose and disclaims all responsibility and all liability (including without limitation, liability in negligence) for all expenses, losses, damages (including indirect or consequential damage) and costs that may occur as a result of the product being inaccurate or incomplete in any way or for any reason.

© Crown and Council Copyright Reserved 2020
Geocentric Datum of Australia 1994 (GDA94)



Overlay Map OVM381