
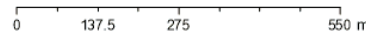


Proposed Lease Area BA - Barung Landcare Association Inc.



Sunshine Coast Council  
 Locked Bag 72  
 Sunshine Coast Mail Centre QLD 4560

1:10,000



Printed on A4 paper

Date: February 19, 2019      Author:      © Crown & Council Copyright Reserved.

**Disclaimer**  
 While every care is taken to ensure the accuracy of this product, neither the Sunshine Coast Regional Council nor the State of Queensland makes any representations or warranties about its accuracy, reliability, completeness or suitability for any particular purpose and disclaims all responsibility and all liability (including without limitation, liability in negligence) for all expenses, losses, damages (including indirect or consequential damage) and costs that may occur as a result of the product being inaccurate or incomplete in any way or for any reason.

Land Title Act 1994 ; Land Act 1994  
 Form 21 Version 4

SURVEY PLAN

Sheet 1 of 2

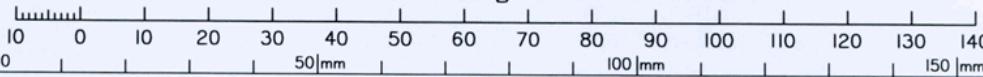
REFERENCE MARKS

STN	TO	BEARING	DIST	ORIGIN
1	OIP	210°18'	1.217	9a/SP255699
1	Screw in Kb	95°45'20"	19.993	
2	Screw in Bit	159°05'30"	15.524	
2	Screw in Kerb	222°01'30"	111.905	
7	OIP	298°11'	0.65	22/SP248254
9	1 Pin	294°04'	0.89	
13	OIP	100°50'	0.827	21/SP248254
14	OIP	236°23'20"	8.857	8/SP255699
15	OIP (New Conn)	39°05'	6.31	20/SP248254
16	OIP	89°15'	5.428	10/SP163952
17	OIP	218°13'	1.978	11/SP163952
17	O Screw in MH (New Conn)	276°38'40"	11.675	6a/SP255699



Peg placed at all new corners unless stated otherwise.

Scale 1:1000 - Lengths are in Metres.



DSQ PTY LTD ACN 615 043 251 hereby certify that the land comprised in this plan was surveyed by the corporation, by Gary Andrew Tronc, Cadastral Surveyor, for whose work the corporation accepts responsibility, and that the plan is accurate, that the said survey was performed in accordance with the Survey and Mapping Infrastructure Act 2003 and Surveyors Act 2003 and associated Regulations and Standards and that the said survey was completed on 29 August 2018.



**Plan of Lease BA  
 in Lot 14 on SP287418**

Scale: 1:1000

Format: STANDARD



**SP306844**

LOCAL: SUNSHINE COAST  
 GOVERNMENT: REGIONAL COUNCIL LOCALITY: NORTH MALENY

Meridian: MGA Zone 56 vide SP255699

Survey Records: NO

2018/09/10 W:\DSQ\_Data\Jobs\Current\1999 SCRC Maleny Community Precinct\Drawings\Survey Plans\SP306844 Lease BA.dwg