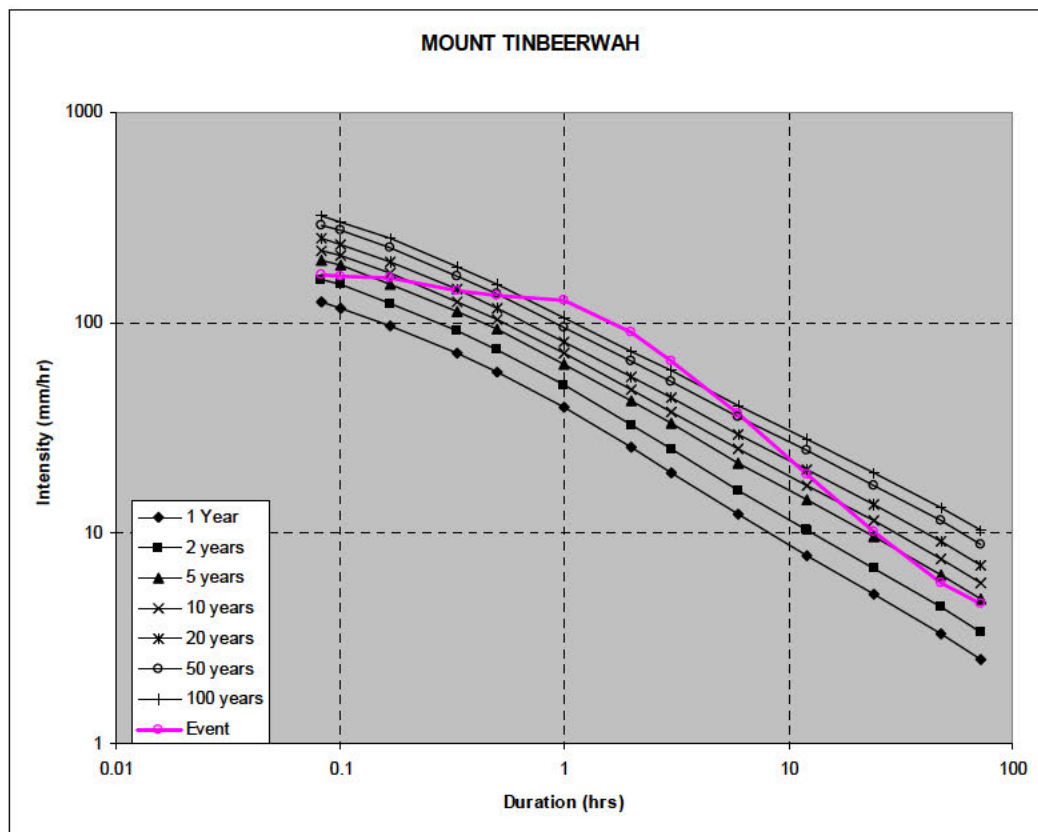


ATTACHMENT 3

Storm Event Classifications

Intensity-Frequency-Duration (IFD) design rainfall charts were developed from the February 2012 rainfall information to illustrate the intensity of the event in comparison to average recurrence intervals (ARI).

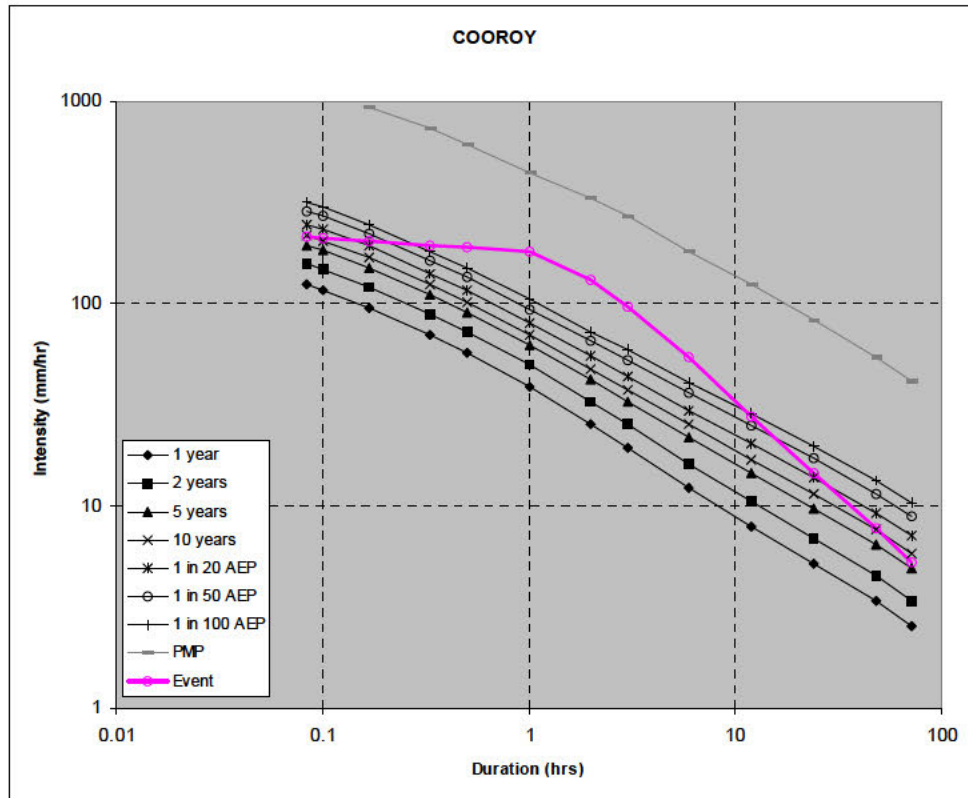
Tewantin Recording, applicable to Daintree Estate area:



Conclusion: The frequency exceeds a 1 in 100 year average recurrence interval

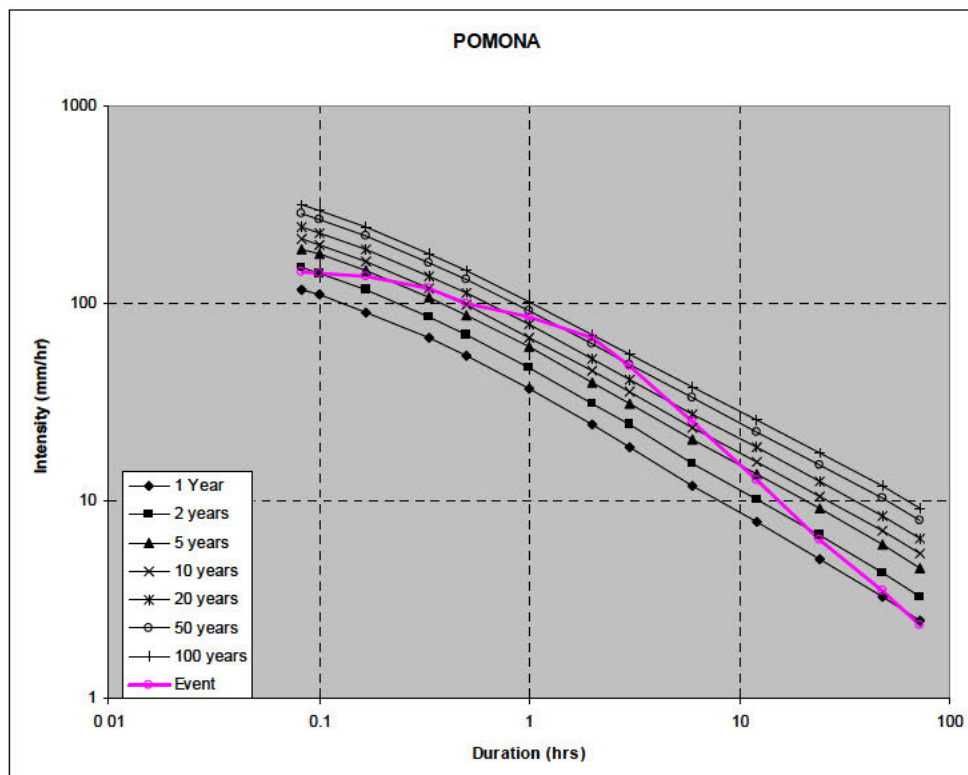
Flooding Report Att 3 Storm Event Classifications

Cooroy Recording, applicable to Oak & Ashgrove Drive area:



Conclusion: The frequency exceeds a 1 in 100 year average recurrence interval.

Pomona Recording, applicable to Rifle & Reserve Street area:



Conclusion: The frequency of the event was close to or above a 1 in 100 year average recurrence interval.