

Assets Northern (Council/ State)























RL] <http://maps.sunshinecoast.qld.gov.au>
] www.sunshinecoast.qld.gov.au

While every care is taken to ensure the accuracy of this product, neither the Sunshine Coast Council nor the State of Queensland makes any representations or warranties about its accuracy, reliability, completeness or suitability for any particular purpose and disclaims all responsibility and all liability (including without limitation, liability in negligence) for all expenses, losses, damages (including direct or consequential damage) and costs that may occur as a result of the product being inaccurate or incomplete in any way or for any reason.

own & Council Copyright Reserved.

Date Created: Tuesday, 15 October 2013

0 15 30 60 90 120 150
 Metres Scale 1:5,000

	Land Parcel Boundaries		Stormwater End Structure (Non Council)
	State Roads		Stormwater Misc Infrastructure (Non Council)
	Stormwater End Structure (Council)		Stormwater Open Drain (Non Council)
	Stormwater Misc Infrastructure (Council)		Stormwater Quality Device (Non Council)
	Stormwater Open Drain (Council)	Stormwater Pipe (Non Council)	
	Stormwater Quality Device (Council)	Type	
Stormwater Pipe (Council)			Allotment
Type			Box
	Allotment		Pipe
	Box	Stormwater Culvert (Non Council)	
	Pipe	Type	
Stormwater Culvert (Council)			Box Culvert
Type			Pipe Culvert
	Box Culvert		Stormwater Water Quality Area (Non Council)
	Pipe Culvert		
	Stormwater Water Quality Area (Council)		