




## Flood Storage Preservation Area

**Legend**

**Flood Storage Preservation Area**

-  Regional Flood Storage Area
-  Other Flood Storage Area
-  Priority Development Areas

0 5,000 m Scale: 1:225,000 on A3 paper

Locked Bag 72 [w] <http://maps.sunshinecoast.qld.gov.au>  
 Sunshine Coast Mail Centre [e] [mapping@sunshinecoast.qld.gov.au](mailto:mapping@sunshinecoast.qld.gov.au)  
 Queensland 4560 [p] 07 5475 7272

**Disclaimer**  
 While every care is taken to ensure the accuracy of this product, neither the Sunshine Coast Council nor the State of Queensland makes any representations or warranties about its accuracy, reliability, completeness or suitability for any particular purpose and disclaims all responsibility and all liability (including without limitation, liability in negligence) for all expenses, losses, damages (including indirect or consequential damage) and costs that may occur as a result of the product being inaccurate or incomplete in any way or for any reason.

Crown & Council Copyright Reserved.

Date: Tuesday, 20 July 2021