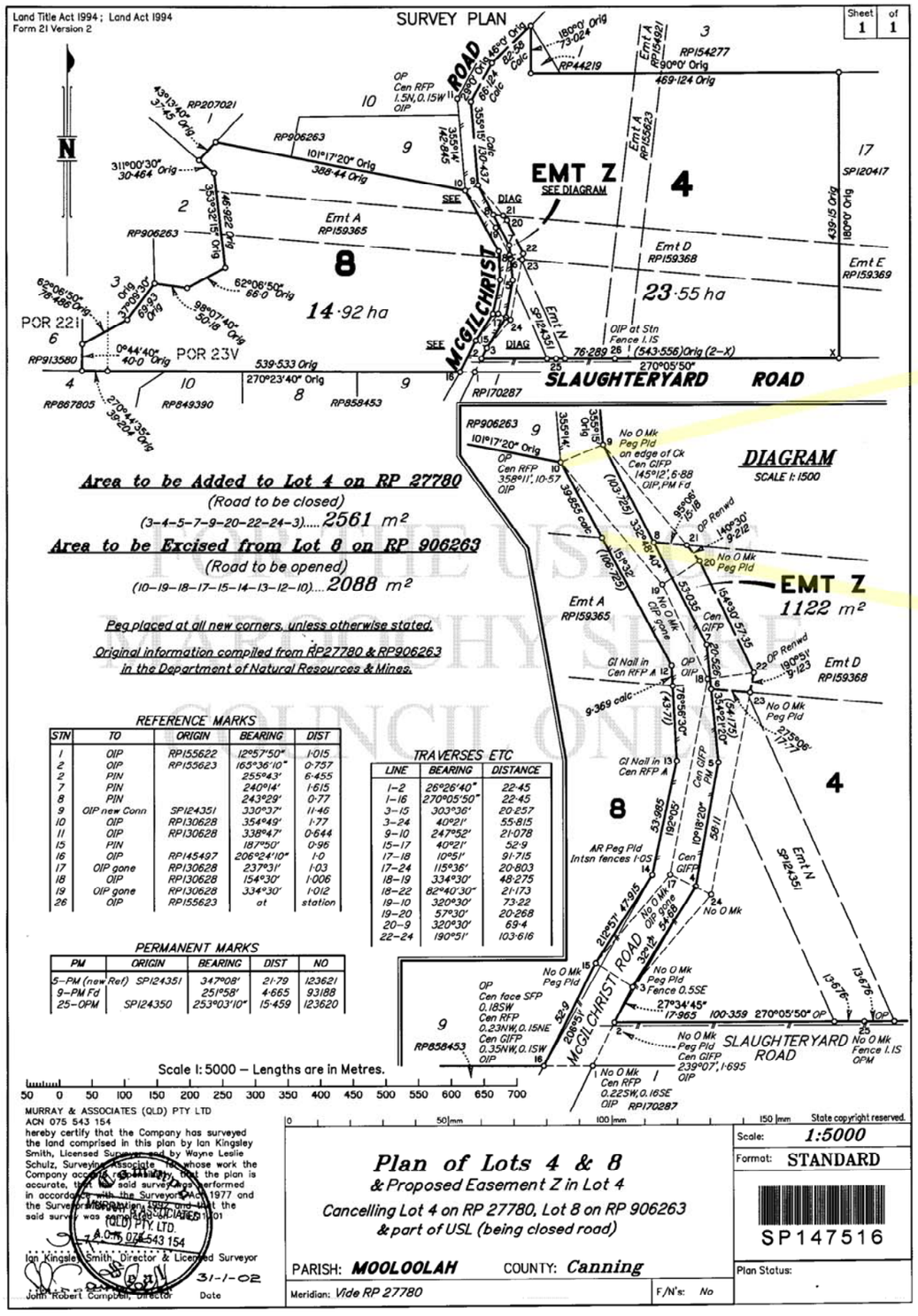

(IMAGE OF) ORIGINAL REGISTERED PLAN FOR Lot 8 on SP147516 (N.T.S)

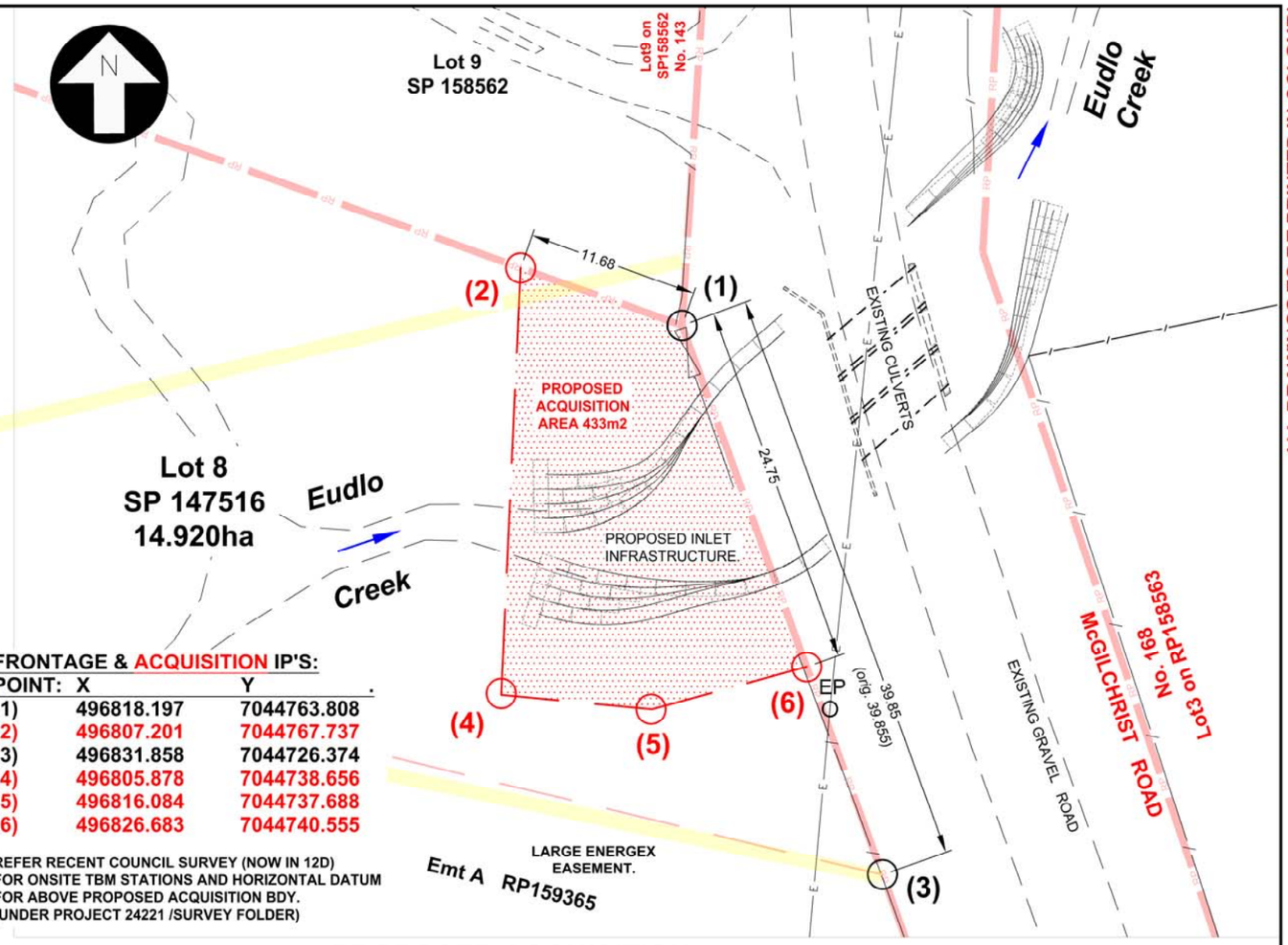

ALL DRAWINGS TO BE PRINTED IN COLOUR!

FRONTAGE & ACQUISITION IP'S:

POINT:	X	Y
(1)	496818.197	7044763.808
(2)	496807.201	7044767.737
(3)	496831.858	7044726.374
(4)	496805.878	7044738.656
(5)	496816.084	7044737.688
(6)	496826.683	7044740.555

REFER RECENT COUNCIL SURVEY (NOW IN 12D) FOR ONSITE TBM STATIONS AND HORIZONTAL DATUM FOR ABOVE PROPOSED ACQUISITION BDY. (UNDER PROJECT 24221 /SURVEY FOLDER)

PROPOSED ACQUISITION AREA & SETOUT PLAN

0 4 8 12m
Scale 1:200 @A1

PROPERTY NUMBER:
96759

PROPERTY AREA:
14.920ha 149,200m2

REQUIRED AREA:
(Approximate, rounded up to nearest m2)
433m2

BALANCE AREA:
(Approximate)
14.8767ha 148,767m2

AREA NOTE:
AREAS SHOWN ARE SUBJECT TO FINAL LICENSED SURVEYOR DETERMINATIONS.

DATUM NOTE:
ASSUMED HORIZONTAL DATUM FOR THE ABOVE SKETCH IS ONLY COUNCIL'S GIS SYSTEM ACCURATE. DIMENSIONS & AREAS SHOWN ABOVE ARE INDICATIVE ONLY.

IT IS EXPECTED THAT ALL PROPOSED NEW BOUNDARIES & SETOUT POINTS BE RELATED TO (FIELD SETOUT) ESTABLISHED ORIGINAL REGISTERED PLAN BOUNDARIES, BY A LICENSED SURVEYOR.

Registered Plan description.	LOT 8 on SP 147516 PARISH OF MOOLOOLAH COUNTY OF CANNING
OWNER DETAILS	Mr MG McGilchrist(Own) (111 McGilchrist Rd EUDLO QLD 4554) P.O. Box 26, EUDLO QLD 4554

Original Sheet A1 A3 Intended Plot

Rv.	DATE	ISSUE / REVISION	REC.	APPR.
D				
C				
B				
A			n/a	n/a

PRELIMINARY

SURVEY *Refer EF01*
DRAWN *Martin Spencer 05-2017*
CHECKED

Sunshine Coast COUNCIL

McGILCHRIST ROAD - EUDLO
PROPOSED LAND ACQUISITION FOR DRAINAGE WORKS PURPOSES.
LAND ACQUISITION 8SP147516

Project Number **24221**
Sheet Number - Revision **A05-A**

FILE:C:\TEMP 1\McGilchrist\24221\24221 preliminary design.DWG DATE:13/Dec/2017 BY:mls

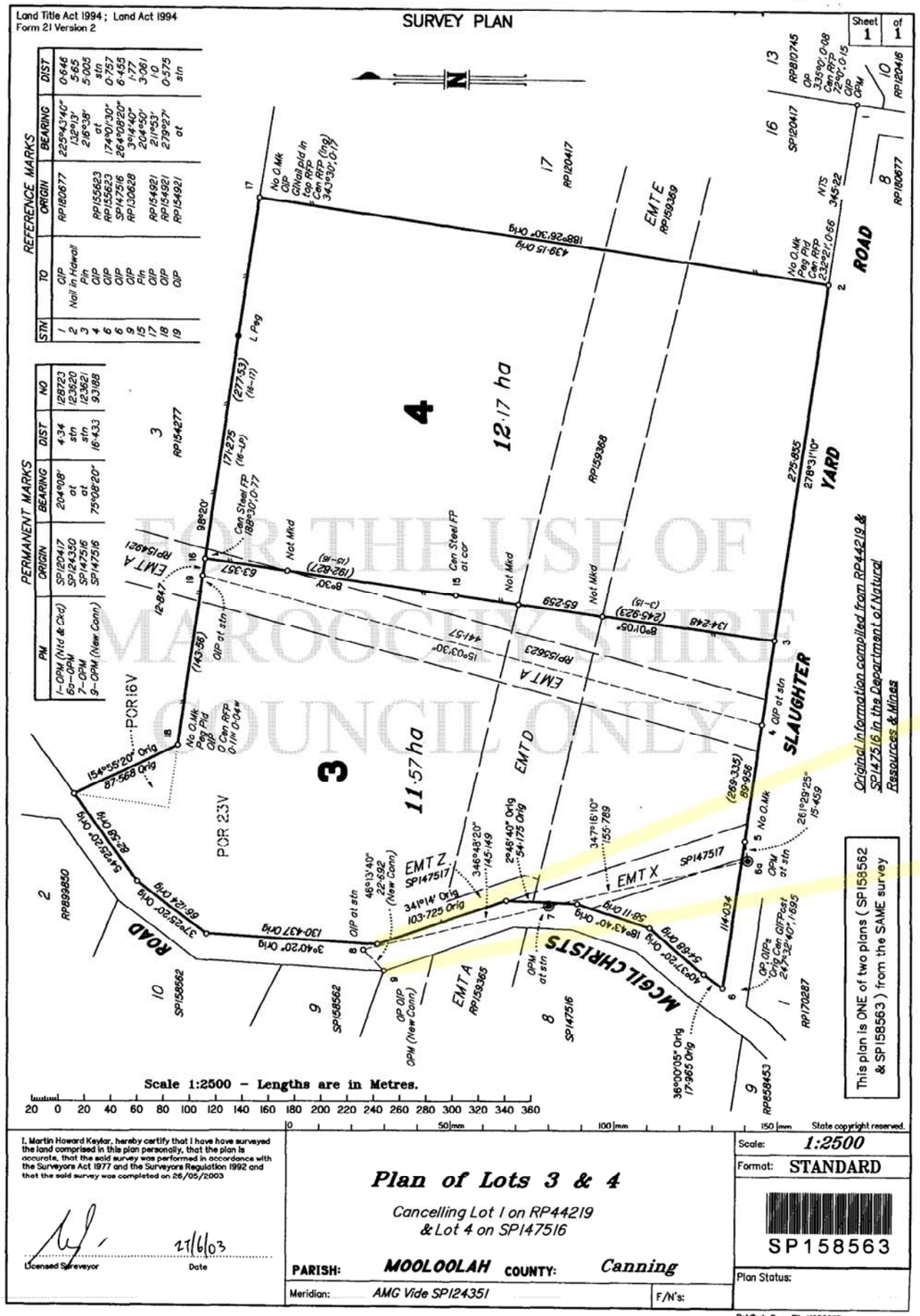

FOR THE USE OF MAROOCHYDORE SHIRE COUNCIL ONLY

(IMAGE OF) ORIGINAL REGISTERED PLAN FOR Lot 3 on SP158563 (N.T.S)

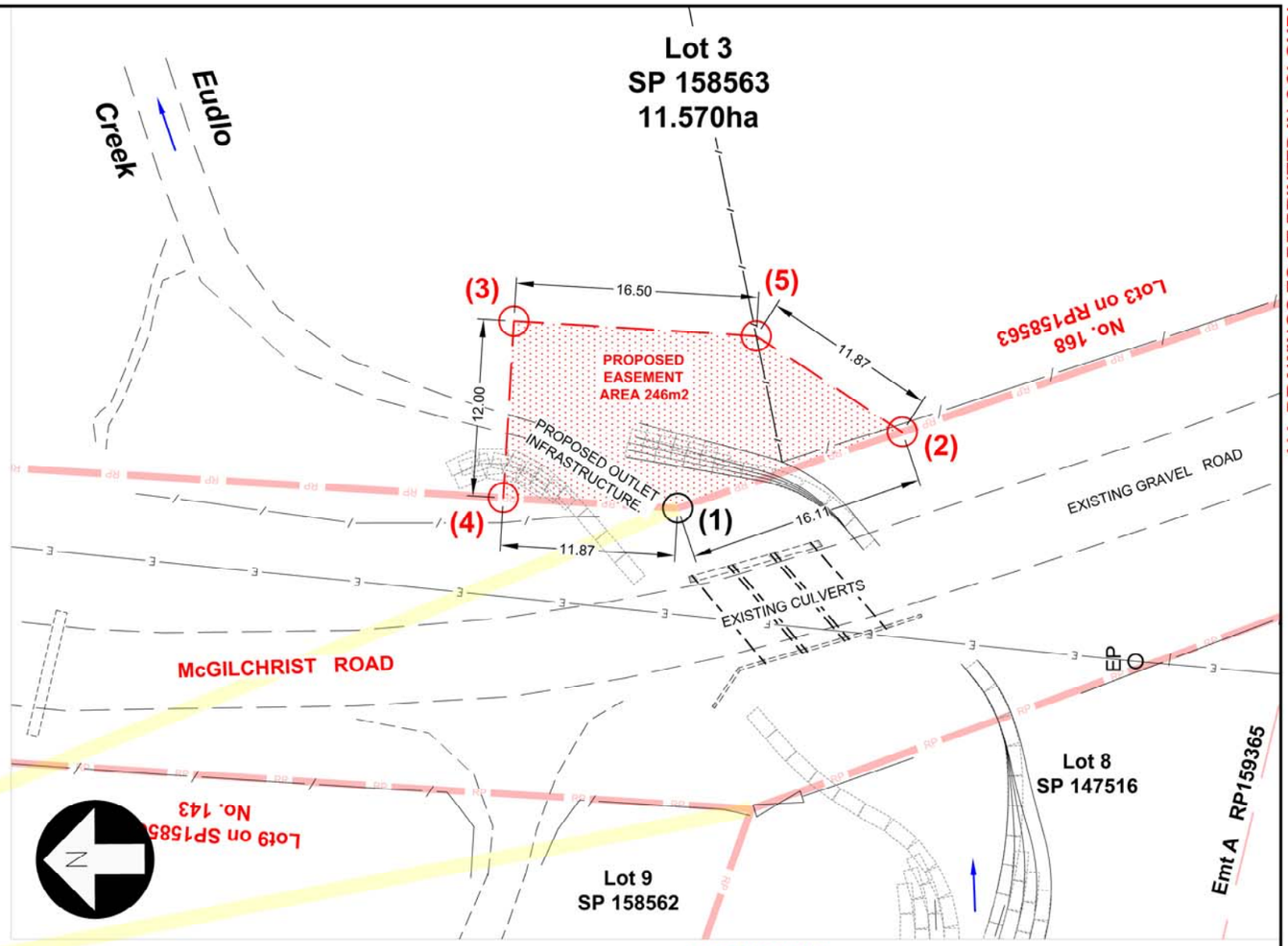

ALL DRAWINGS TO BE PRINTED IN COLOUR!

PROPOSED ACQUISITION AREA & SETOUT PLAN

0 4 8 12m
Scale 1:200 @A1

FRONTAGE & ACQUISITION IP'S:

POINT:	X	Y
(1)	496838.677	7044768.813
(2)	496843.863	7044753.557
(3)	496851.375	7044779.944
(4)	496839.391	7044780.666
(5)	496850.378	7044763.479

REFER RECENT COUNCIL SURVEY (NOW IN 12D) FOR ONSITE TBM STATIONS AND HORIZONTAL DATUM FOR ABOVE PROPOSED ACQUISITION BDY. (UNDER PROJECT 24221 /SURVEY FOLDER)

AREA NOTE:
AREAS SHOWN ARE SUBJECT TO FINAL LICENSED SURVEYOR DETERMINATIONS.

PROPERTY NUMBER: 94430

PROPERTY AREA: 11.570ha 115,700m2

REQUIRED AREA:
(Approximate, rounded up to nearest m2)
246m2

BALANCE AREA:
(Approximate)
11.5454ha 115,454m2

DATUM NOTE:
ASSUMED HORIZONTAL DATUM FOR THE ABOVE SKETCH IS ONLY COUNCIL'S GIS SYSTEM ACCURATE. DIMENSIONS & AREAS SHOWN ABOVE ARE INDICATIVE ONLY.

IT IS EXPECTED THAT ALL PROPOSED NEW BOUNDARIES & SETOUT POINTS BE RELATED TO (FIELD SETOUT) ESTABLISHED ORIGINAL REGISTERED PLAN BOUNDARIES, BY A LICENSED SURVEYOR.

Registered Plan description.	LOT 3 on SP 158563 PARISH OF MOOLOOLAH COUNTY OF CANNING
OWNER DETAILS	Mr MG McGilchrist(Own) (168 McGilchrist Rd EUDLO QLD 4554) P.O. Box 26, EUDLO QLD 4554

Original Sheet A1 / Intended Plot A3	Rv.	DATE	ISSUE / REVISION	REC.	APPR.
	D				
	C				
	B				
	A			n/a	n/a

PRELIMINARY

SURVEY	*Refer EF01*
DRAWN	*Martin Spencer 05-2017*
CHECKED	

Sunshine Coast COUNCIL

McGILCHRIST ROAD - EUDLO
PROPOSED LAND ACQUISITION FOR DRAINAGE WORKS PURPOSES.

LAND ACQUISITION 3SP158563

Project Number **24221**
Sheet Number - Revision **A06-A**

FILE:C:\TEMP 1\McGilchrist\24221\24221 preliminary design.DWG DATE:13/Dec/2017 BY:mls