

LIMIT OF MAPS

LIMIT OF MAPS

LIMIT OF MAPS

LIMIT OF MAPS

LIMIT OF MAPS

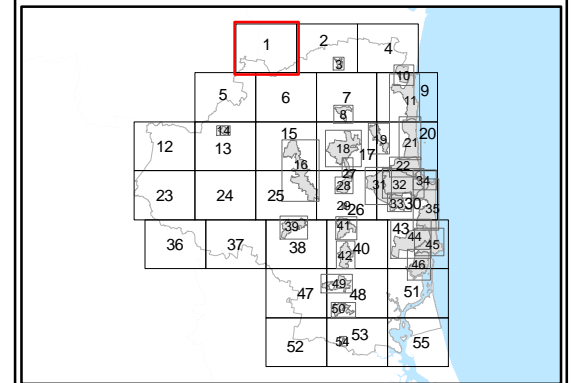
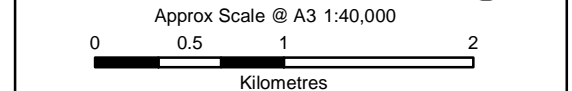


Priority Infrastructure Plan Map - Public Parks and Land for Community Facilities Trunk Network

- Existing Public Parks**
- Sunshine Coast-wide Recreation Park
 - District Recreation Park
 - Sports Ground
- Existing Land for Community Facilities Trunk Network**
- Community Facility
 - Library
 - Cultural Facility
 - Information Centre
 - Volunteer Emergency Services
 - Aquatic/Beach Facility
 - Cemetery
- Future Public Parks and Land for Community Facilities Trunk Network**
- Civic Park
 - Upgrade Recreation Park
 - District Recreation Park
 - Sunshine Coast-wide Recreation Park
 - Upgrade Sports Ground
 - District Sports Ground
 - Sunshine Coast-wide Sports Ground
 - Community Facility
- Other Elements**
- Local Plan Area Boundary
 - Declared Master Planned Area (see Part 10 - Other Plans)
 - Land within Development Control Plan 1 - Kawana Waters which is the subject of the Kawana Waters Development Agreement (see Section 1.2 - Planning Scheme Components)
 - Priority Development Area (subject to the *Economic Development Act 2012*)
 - DCDB 29 October 2015 © State Government

Disclaimer
While every care is taken to ensure the accuracy of this product, neither the Sunshine Coast Regional Council nor the State of Queensland makes any representations or warranties about its accuracy, reliability, completeness or suitability for any particular purpose and disclaims all responsibility and all liability (including without limitation, liability in negligence) for all expenses, losses, damages (including indirect or consequential damage) and costs that may occur as a result of the product being inaccurate or incomplete in any way or for any reason.

© Crown and Council Copyright Reserved 2015
Geocentric Datum of Australia 1994 (GDA94)



PIP Map PIPM1D

LIMIT OF MAPS

LIMIT OF MAPS

LIMIT OF MAPS

JOINS MAP TILE 1

JOINS MAP TILE 4



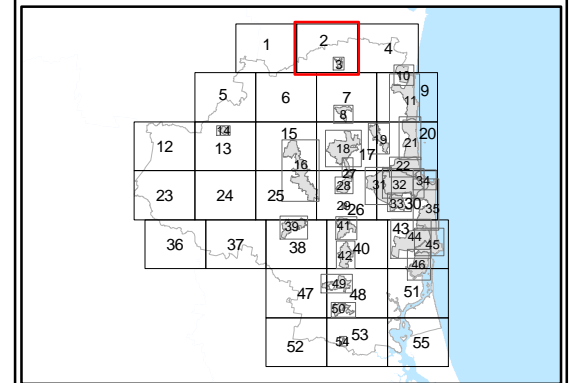
Priority Infrastructure Plan Map - Public Parks and Land for Community Facilities Trunk Network

- Existing Public Parks**
- Sunshine Coast-wide Recreation Park
 - District Recreation Park
 - Sports Ground
- Existing Land for Community Facilities Trunk Network**
- Community Facility
 - Library
 - Cultural Facility
 - Information Centre
 - Volunteer Emergency Services
 - Aquatic/Beach Facility
 - Cemetery
- Future Public Parks and Land for Community Facilities Trunk Network**
- Civic Park
 - Upgrade Recreation Park
 - District Recreation Park
 - ★ Sunshine Coast-wide Recreation Park
 - Upgrade Sports Ground
 - District Sports Ground
 - ★ Sunshine Coast-wide Sports Ground
 - Community Facility
- Other Elements**
- Local Plan Area Boundary
 - Declared Master Planned Area (see Part 10 - Other Plans)
 - Land within Development Control Plan 1 - Kawana Waters which is the subject of the Kawana Waters Development Agreement (see Section 1.2 - Planning Scheme Components)
 - Priority Development Area (subject to the *Economic Development Act 2012*)
 - DCDB 29 October 2015 © State Government

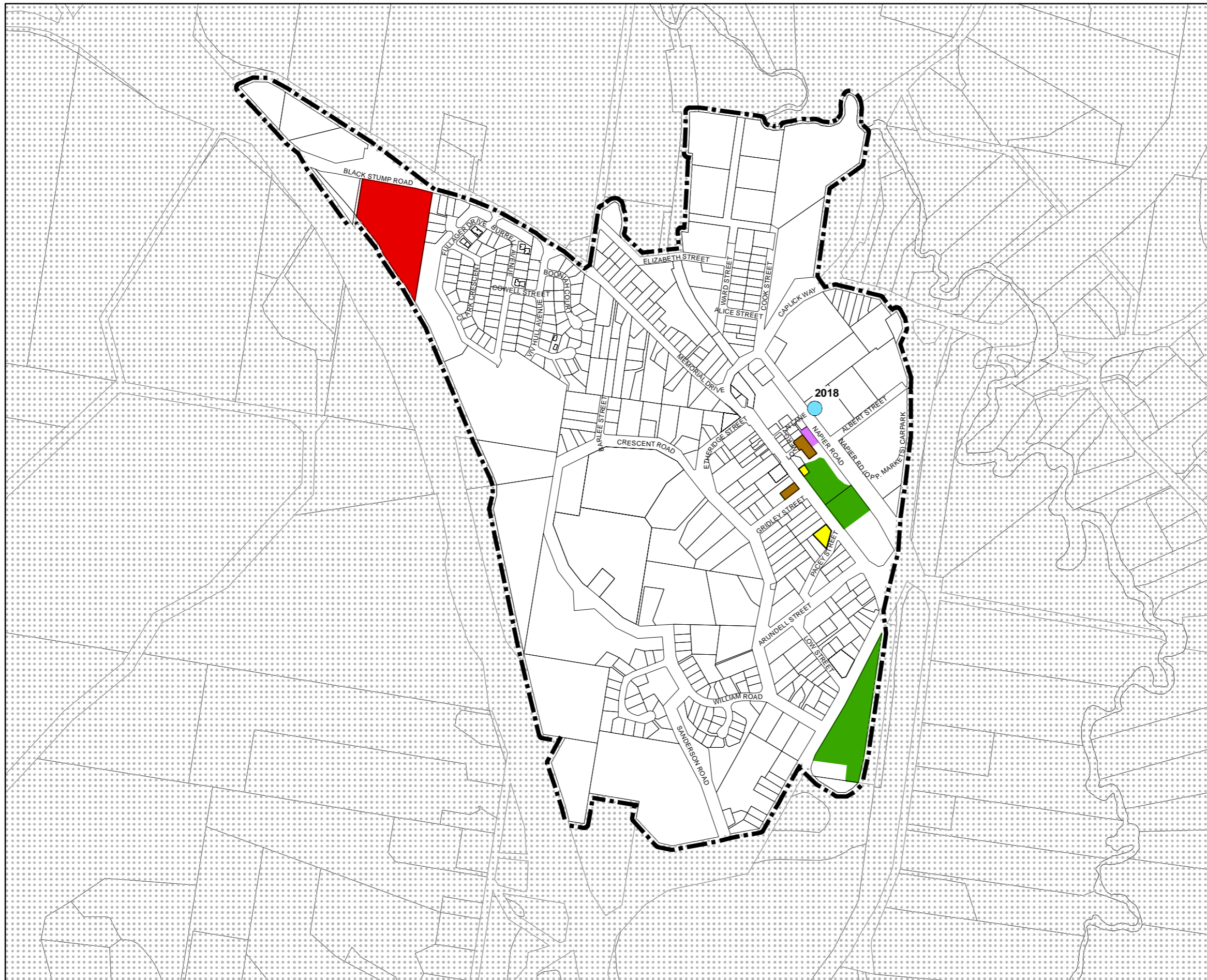
Disclaimer
While every care is taken to ensure the accuracy of this product, neither the Sunshine Coast Regional Council nor the State of Queensland makes any representations or warranties about its accuracy, reliability, completeness or suitability for any particular purpose and disclaims all responsibility and all liability (including without limitation, liability in negligence) for all expenses, losses, damages (including indirect or consequential damage) and costs that may occur as a result of the product being inaccurate or incomplete in any way or for any reason.

© Crown and Council Copyright Reserved 2015
Geocentric Datum of Australia 1994 (GDA94)

Approx Scale @ A3 1:40,000



PIP Map PIPM2D



Priority Infrastructure Plan Map - Public Parks and Land for Community Facilities Trunk Network

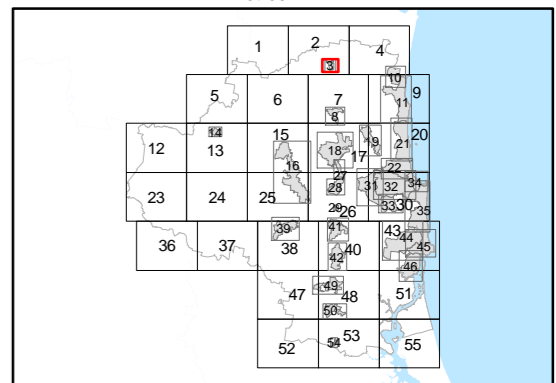
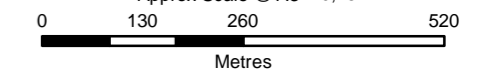
- Existing Public Parks**
 - Sunshine Coast-wide Recreation Park (Green)
 - District Recreation Park (Light Green)
 - Sports Ground (Red)
- Existing Land for Community Facilities Trunk Network**
 - Community Facility (Yellow)
 - Library (Blue)
 - Cultural Facility (Brown)
 - Information Centre (Dark Blue)
 - Volunteer Emergency Services (Purple)
 - Aquatic/Beach Facility (Light Blue)
 - Cemetery (Grey)
- Future Public Parks and Land for Community Facilities Trunk Network**
 - Civic Park (Blue Circle)
 - Upgrade Recreation Park (Light Blue Circle)
 - District Recreation Park (Green Circle)
 - Sunshine Coast-wide Recreation Park (Green Star)
 - Upgrade Sports Ground (Purple Circle)
 - District Sports Ground (Red Circle)
 - Sunshine Coast-wide Sports Ground (Red Star)
 - Community Facility (Yellow Circle)
- Other Elements**
 - Local Plan Area Boundary (Dashed Line)
 - Declared Master Planned Area (see Part 10 - Other Plans) (Orange Outline)
 - Land within Development Control Plan 1 - Kawana Waters which is the subject of the Kawana Waters Development Agreement (see Section 1.2 - Planning Scheme Components) (Grey Outline)
 - Priority Development Area (subject to the *Economic Development Act 2012*) (Blue Outline)
 - DCDB 29 October 2015 © State Government (White Box)

Disclaimer
 While every care is taken to ensure the accuracy of this product, neither the Sunshine Coast Regional Council nor the State of Queensland makes any representations or warranties about its accuracy, reliability, completeness or suitability for any particular purpose and disclaims all responsibility and all liability (including without limitation, liability in negligence) for all expenses, losses, damages (including indirect or consequential damage) and costs that may occur as a result of the product being inaccurate or incomplete in any way or for any reason.

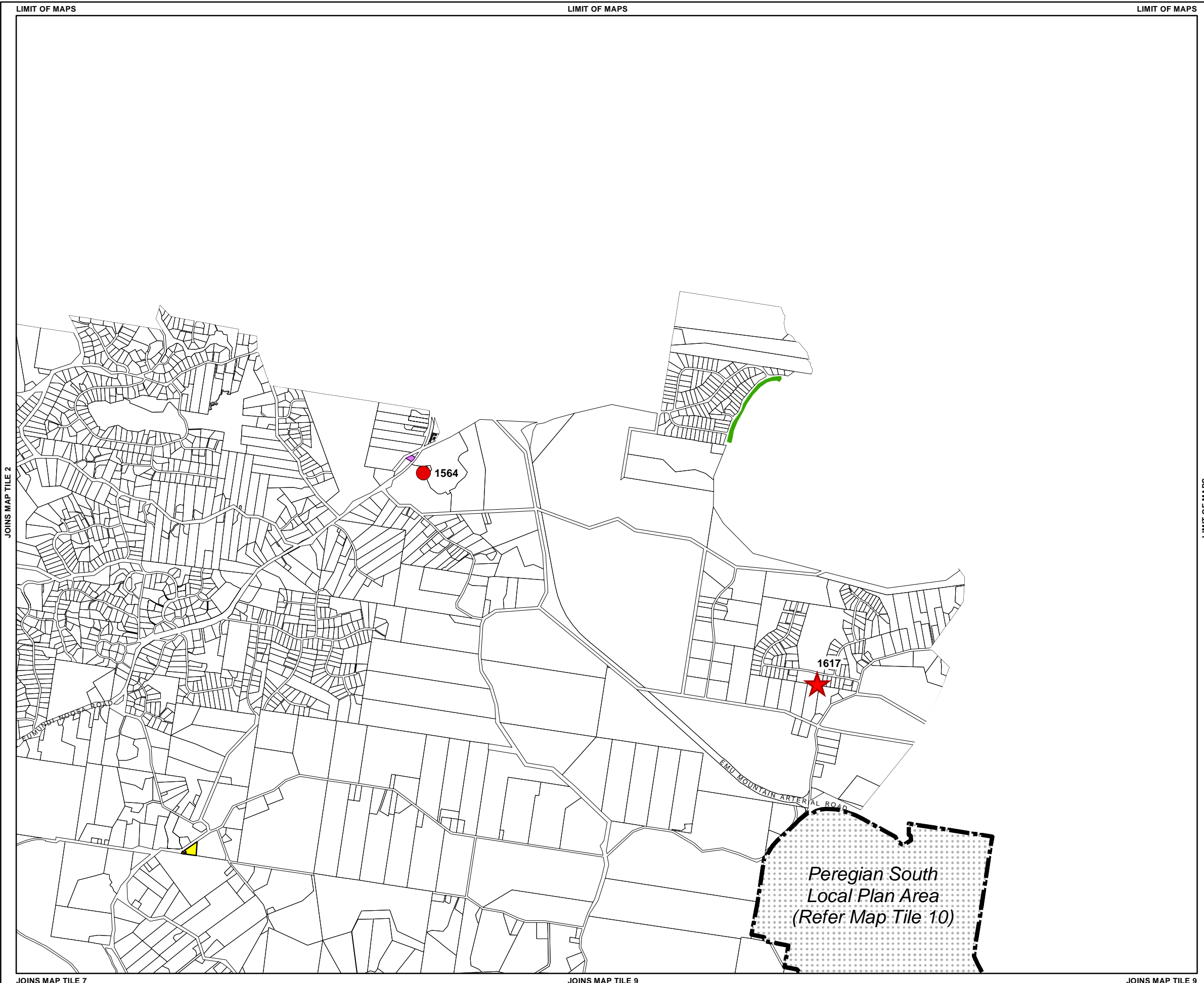
© Crown and Council Copyright Reserved 2015

Geocentric Datum of Australia 1994 (GDA94)

Approx Scale @ A3 1:9,784



PIP Map PIPM3D



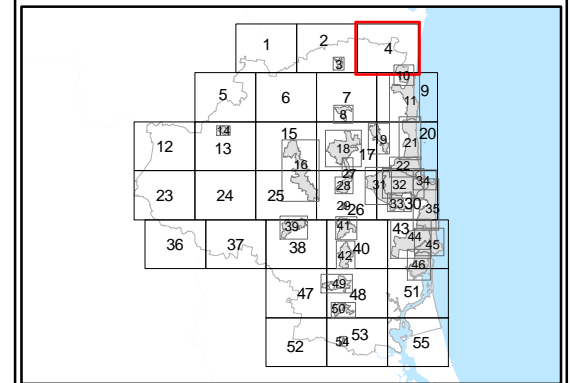
Priority Infrastructure Plan Map - Public Parks and Land for Community Facilities Trunk Network

- Existing Public Parks**
- Sunshine Coast-wide Recreation Park
 - District Recreation Park
 - Sports Ground
- Existing Land for Community Facilities Trunk Network**
- Community Facility
 - Library
 - Cultural Facility
 - Information Centre
 - Volunteer Emergency Services
 - Aquatic/Beach Facility
 - Cemetery
- Future Public Parks and Land for Community Facilities Trunk Network**
- Civic Park
 - Upgrade Recreation Park
 - District Recreation Park
 - Sunshine Coast-wide Recreation Park
 - Upgrade Sports Ground
 - District Sports Ground
 - Sunshine Coast-wide Sports Ground
 - Community Facility
- Other Elements**
- Local Plan Area Boundary
 - Declared Master Planned Area (see Part 10 - Other Plans)
 - Land within Development Control Plan 1 - Kawana Waters which is the subject of the Kawana Waters Development Agreement (see Section 1.2 - Planning Scheme Components)
 - Priority Development Area (subject to the Economic Development Act 2012)
 - DCDB 29 October 2015 © State Government

Disclaimer
While every care is taken to ensure the accuracy of this product, neither the Sunshine Coast Regional Council nor the State of Queensland makes any representations or warranties about its accuracy, reliability, completeness or suitability for any particular purpose and disclaims all responsibility and all liability (including without limitation, liability in negligence) for all expenses, losses, damages (including indirect or consequential damage) and costs that may occur as a result of the product being inaccurate or incomplete in any way or for any reason.

© Crown and Council Copyright Reserved 2015
Geocentric Datum of Australia 1994 (GDA94)

Approx Scale @ A3 1:40,000



PIP Map PIPM4D

LIMIT OF MAPS

LIMIT OF MAPS

JOINS MAP TILE 1

LIMIT OF MAPS

JOINS MAP TILE 6

JOINS MAP TILE 12

JOINS MAP TILE 13

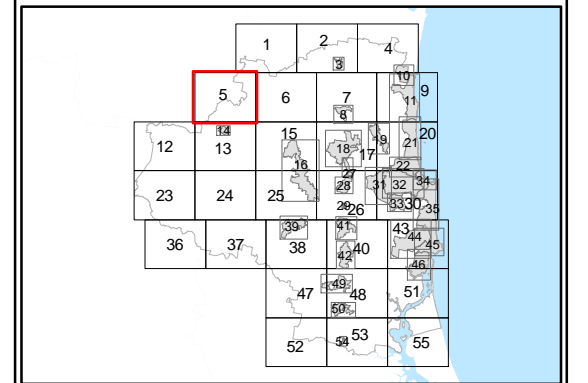
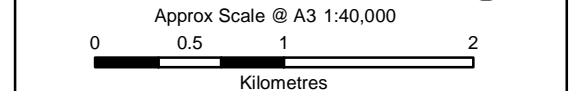
JOINS MAP TILE 15

Priority Infrastructure Plan Map - Public Parks and Land for Community Facilities Trunk Network

- Existing Public Parks**
- Sunshine Coast-wide Recreation Park
 - District Recreation Park
 - Sports Ground
- Existing Land for Community Facilities Trunk Network**
- Community Facility
 - Library
 - Cultural Facility
 - Information Centre
 - Volunteer Emergency Services
 - Aquatic/Beach Facility
 - Cemetery
- Future Public Parks and Land for Community Facilities Trunk Network**
- Civic Park
 - Upgrade Recreation Park
 - District Recreation Park
 - Sunshine Coast-wide Recreation Park
 - Upgrade Sports Ground
 - District Sports Ground
 - Sunshine Coast-wide Sports Ground
 - Community Facility
- Other Elements**
- Local Plan Area Boundary
 - Declared Master Planned Area (see Part 10 - Other Plans)
 - Land within Development Control Plan 1 - Kawana Waters which is the subject of the Kawana Waters Development Agreement (see Section 1.2 - Planning Scheme Components)
 - Priority Development Area (subject to the Economic Development Act 2012)
 - DCDB 29 October 2015 © State Government

Disclaimer
 While every care is taken to ensure the accuracy of this product, neither the Sunshine Coast Regional Council nor the State of Queensland makes any representations or warranties about its accuracy, reliability, completeness or suitability for any particular purpose and disclaims all responsibility and all liability (including without limitation, liability in negligence) for all expenses, losses, damages (including indirect or consequential damage) and costs that may occur as a result of the product being inaccurate or incomplete in any way or for any reason.

© Crown and Council Copyright Reserved 2015
 Geocentric Datum of Australia 1994 (GDA94)



PIP Map PIPM5D



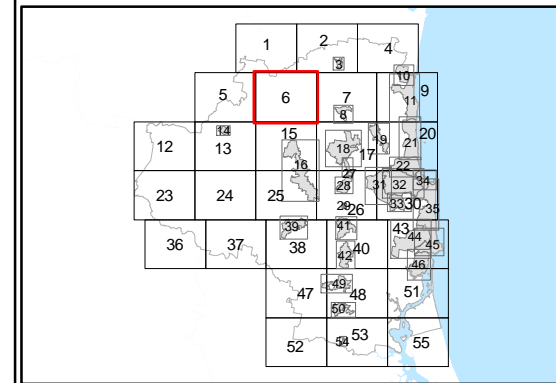
Priority Infrastructure Plan Map - Public Parks and Land for Community Facilities Trunk Network

- Existing Public Parks**
- Sunshine Coast-wide Recreation Park
 - District Recreation Park
 - Sports Ground
- Existing Land for Community Facilities Trunk Network**
- Community Facility
 - Library
 - Cultural Facility
 - Information Centre
 - Volunteer/Emergency Services
 - Aquatic/Beach Facility
 - Cemetery
- Future Public Parks and Land for Community Facilities Trunk Network**
- Civic Park
 - Upgrade Recreation Park
 - District Recreation Park
 - ★ Sunshine Coast-wide Recreation Park
 - Upgrade Sports Ground
 - District Sports Ground
 - ★ Sunshine Coast-wide Sports Ground
 - Community Facility
- Other Elements**
- Local Plan Area Boundary
 - Declared Master Planned Area (see Part 10 - Other Plans)
 - Land within Development Control Plan 1 - Kawana Waters which is the subject of the Kawana Waters Development Agreement (see Section 1.2 - Planning Scheme Components)
 - Priority Development Area (subject to the *Economic Development Act 2012*)
 - DCDB 29 October 2015 © State Government

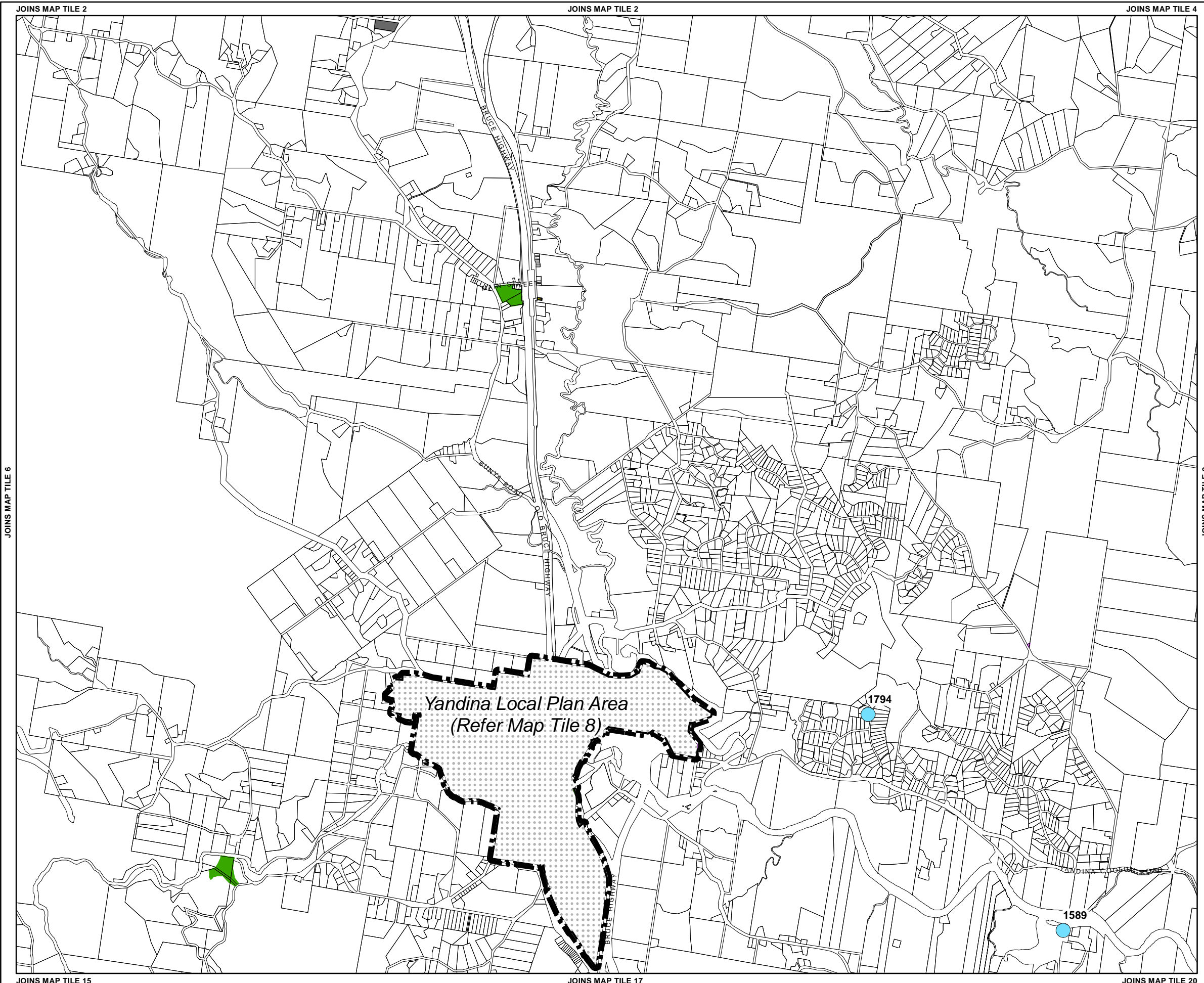
Disclaimer
 While every care is taken to ensure the accuracy of this product, neither the Sunshine Coast Regional Council nor the State of Queensland makes any representations or warranties about its accuracy, reliability, completeness or suitability for any particular purpose and disclaims all responsibility and all liability (including without limitation, liability in negligence) for all expenses, losses, damages (including indirect or consequential damage) and costs that may occur as a result of the product being inaccurate or incomplete in any way or for any reason.

© Crown and Council Copyright Reserved 2015
 Geocentric Datum of Australia 1994 (GDA94)

Approx Scale @ A3 1:40,000



PIP Map PIPM6D



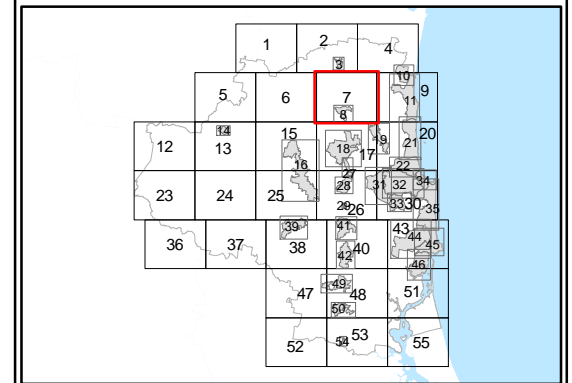
Priority Infrastructure Plan Map - Public Parks and Land for Community Facilities Trunk Network

- Existing Public Parks**
- Sunshine Coast-wide Recreation Park
 - District Recreation Park
 - Sports Ground
- Existing Land for Community Facilities Trunk Network**
- Community Facility
 - Library
 - Cultural Facility
 - Information Centre
 - Volunteer Emergency Services
 - Aquatic/Beach Facility
 - Cemetery
- Future Public Parks and Land for Community Facilities Trunk Network**
- Civic Park
 - Upgrade Recreation Park
 - District Recreation Park
 - ★ Sunshine Coast-wide Recreation Park
 - Upgrade Sports Ground
 - District Sports Ground
 - ★ Sunshine Coast-wide Sports Ground
 - Community Facility
- Other Elements**
- Local Plan Area Boundary
 - Declared Master Planned Area (see Part 10 - Other Plans)
 - Land within Development Control Plan 1 - Kawana Waters which is the subject of the Kawana Waters Development Agreement (see Section 1.2 - Planning Scheme Components)
 - Priority Development Area (subject to the *Economic Development Act 2012*)
 - DCDB 29 October 2015 © State Government

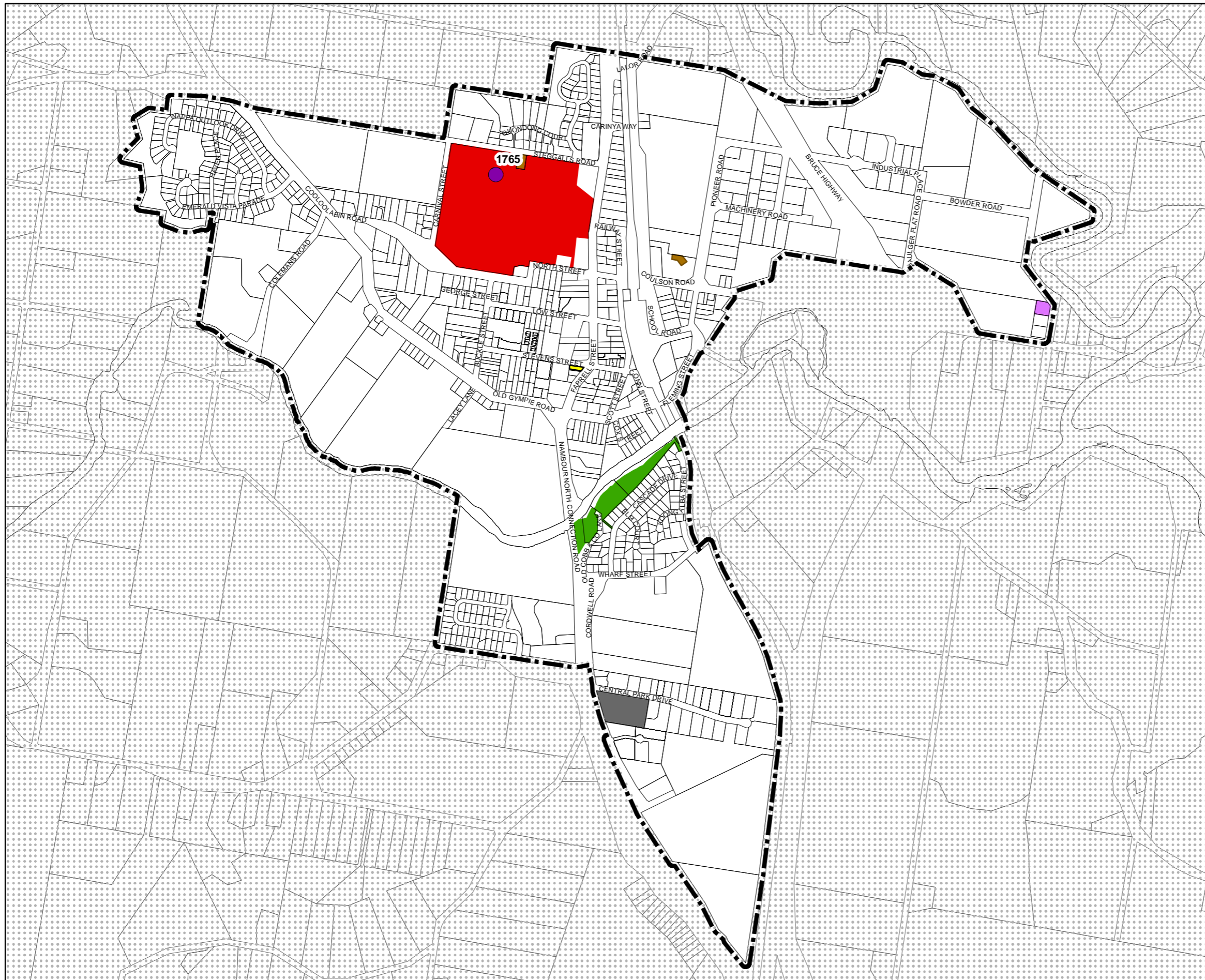
Disclaimer
While every care is taken to ensure the accuracy of this product, neither the Sunshine Coast Regional Council nor the State of Queensland makes any representations or warranties about its accuracy, reliability, completeness or suitability for any particular purpose and disclaims all responsibility and all liability (including without limitation, liability in negligence) for all expenses, losses, damages (including indirect or consequential damage) and costs that may occur as a result of the product being inaccurate or incomplete in any way or for any reason.

© Crown and Council Copyright Reserved 2015
Geocentric Datum of Australia 1994 (GDA94)

Approx Scale @ A3 1:40,000



PIP Map PIPM7D

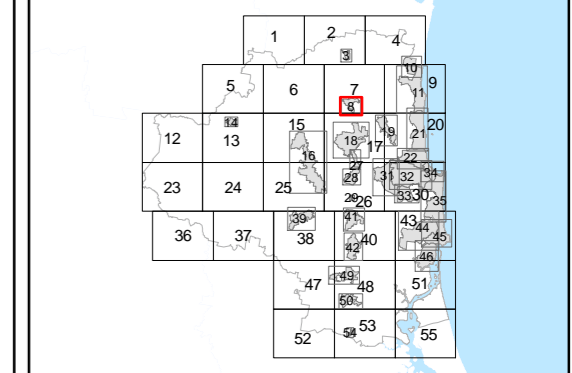


Priority Infrastructure Plan Map - Public Parks and Land for Community Facilities Trunk Network

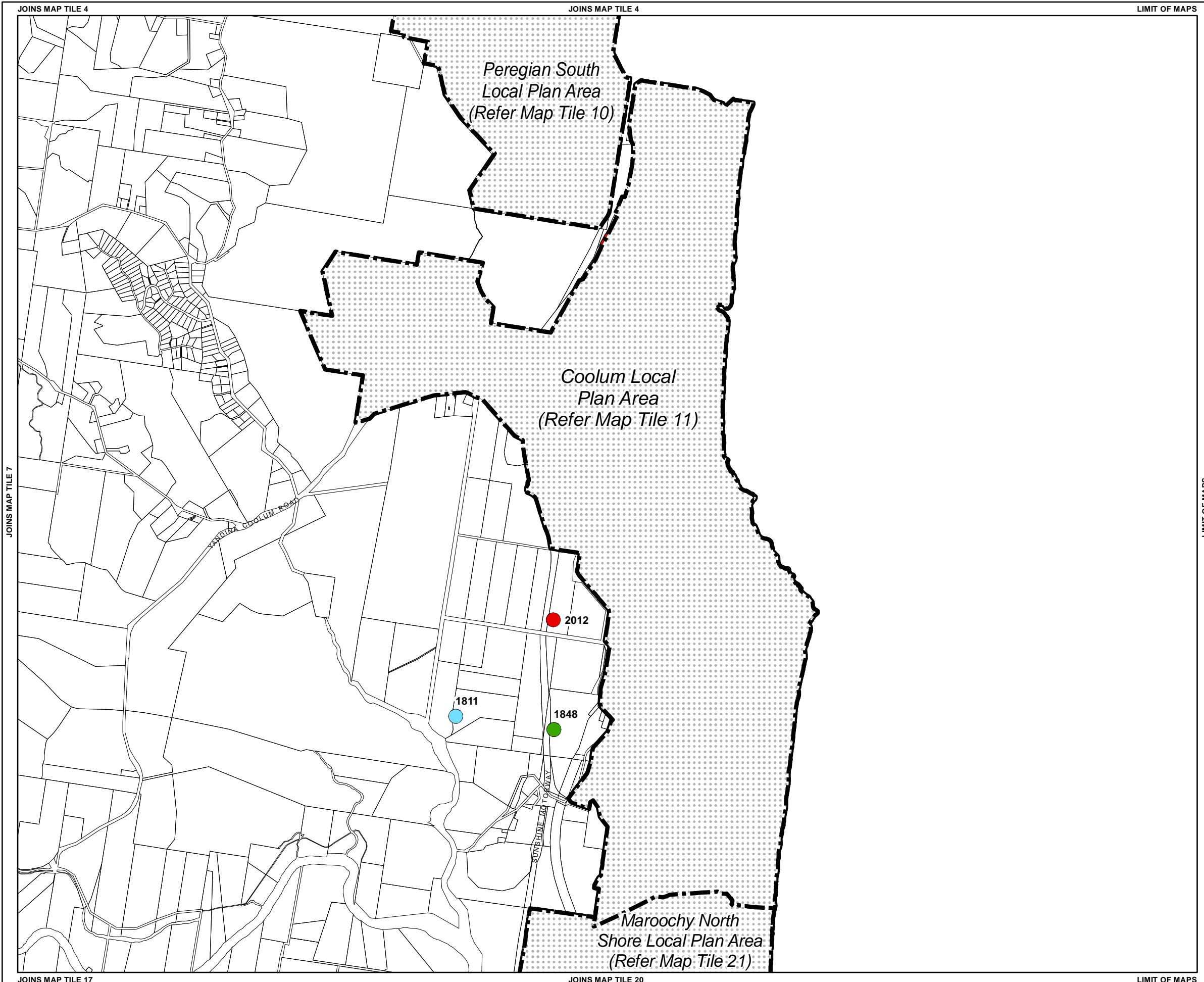
- Existing Public Parks**
 - Sunshine Coast-wide Recreation Park
 - District Recreation Park
 - Sports Ground
- Existing Land for Community Facilities Trunk Network**
 - Community Facility
 - Library
 - Cultural Facility
 - Information Centre
 - Volunteer Emergency Services
 - Aquatic/Beach Facility
 - Cemetery
- Future Public Parks and Land for Community Facilities Trunk Network**
 - Civic Park
 - Upgrade Recreation Park
 - District Recreation Park
 - Sunshine Coast-wide Recreation Park
 - Upgrade Sports Ground
 - District Sports Ground
 - Sunshine Coast-wide Sports Ground
 - Community Facility
- Other Elements**
 - Local Plan Area Boundary
 - Declared Master Planned Area (see Part 10 - Other Plans)
 - Land within Development Control Plan 1 - Kawana Waters which is the subject of the Kawana Waters Development Agreement (see Section 1.2 - Planning Scheme Components)
 - Priority Development Area (subject to the *Economic Development Act 2012*)
 - DCDB 29 October 2015 © State Government

Disclaimer
While every care is taken to ensure the accuracy of this product, neither the Sunshine Coast Regional Council nor the State of Queensland makes any representations or warranties about its accuracy, reliability, completeness or suitability for any particular purpose and disclaims all responsibility and all liability (including without limitation, liability in negligence) for all expenses, losses, damages (including indirect or consequential damage) and costs that may occur as a result of the product being inaccurate or incomplete in any way or for any reason.

© Crown and Council Copyright Reserved 2015
Geocentric Datum of Australia 1994 (GDA94)
Approx Scale @ A3 1:13,681
0 185 370 740
Metres



PIP Map PIPM8D

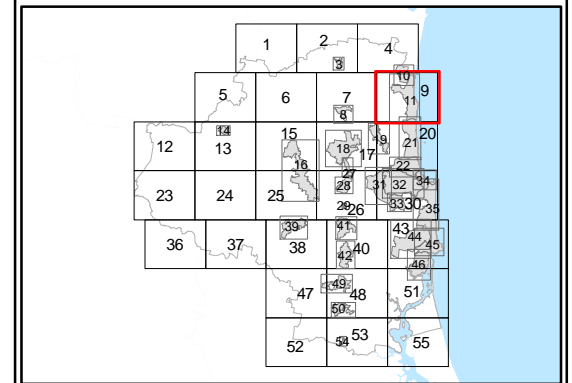
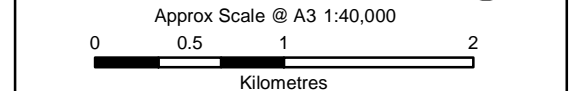


Priority Infrastructure Plan Map - Public Parks and Land for Community Facilities Trunk Network

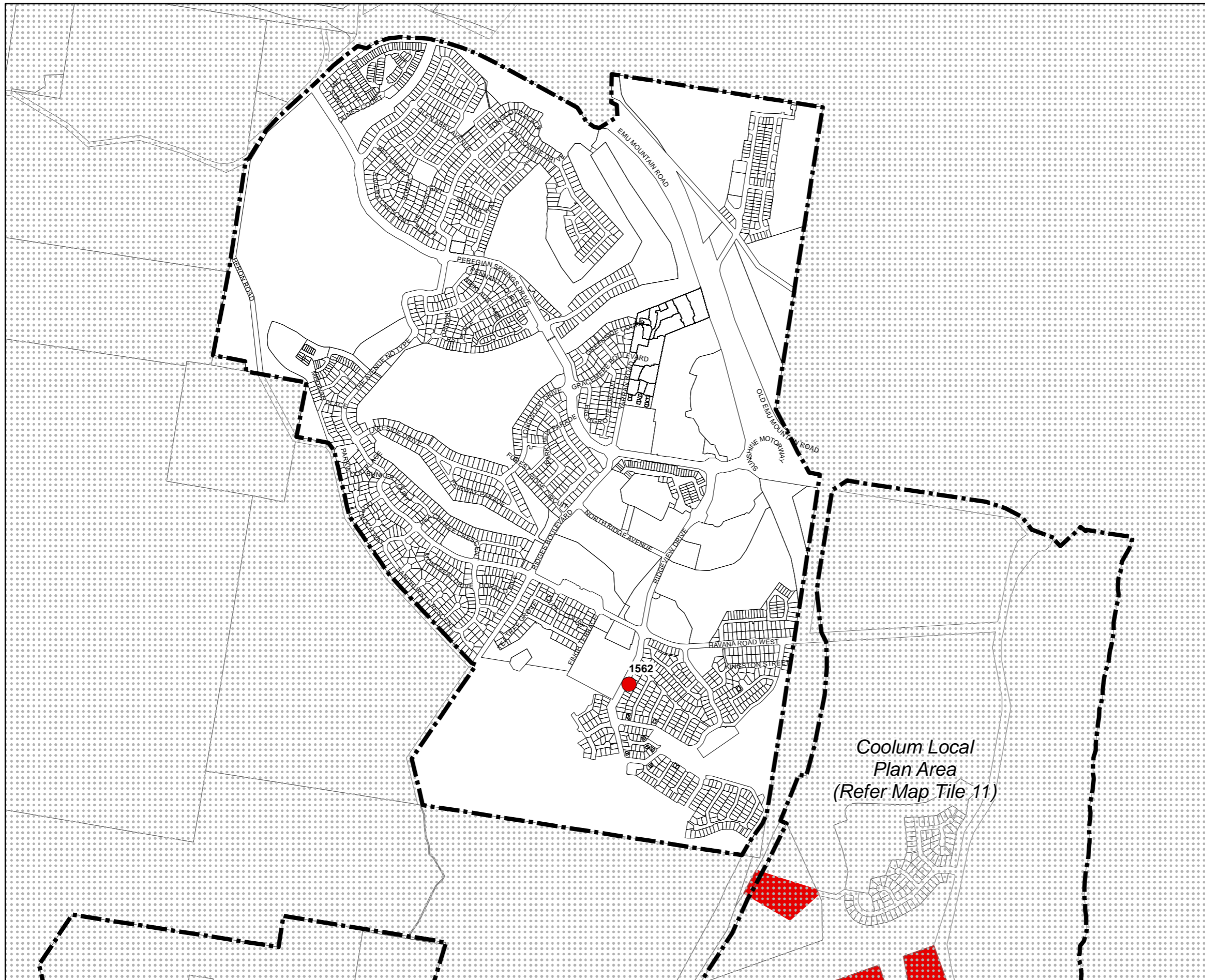
- Existing Public Parks**
- Sunshine Coast-wide Recreation Park
 - District Recreation Park
 - Sports Ground
- Existing Land for Community Facilities Trunk Network**
- Community Facility
 - Library
 - Cultural Facility
 - Information Centre
 - Volunteer Emergency Services
 - Aquatic/Beach Facility
 - Cemetery
- Future Public Parks and Land for Community Facilities Trunk Network**
- Civic Park
 - Upgrade Recreation Park
 - District Recreation Park
 - ★ Sunshine Coast-wide Recreation Park
 - Upgrade Sports Ground
 - District Sports Ground
 - ★ Sunshine Coast-wide Sports Ground
 - Community Facility
- Other Elements**
- Local Plan Area Boundary
 - Declared Master Planned Area (see Part 10 - Other Plans)
 - Land within Development Control Plan 1 - Kawana Waters which is the subject of the Kawana Waters Development Agreement (see Section 1.2 - Planning Scheme Components)
 - Priority Development Area (subject to the *Economic Development Act 2012*)
 - DCDB 29 October 2015 © State Government

Disclaimer
 While every care is taken to ensure the accuracy of this product, neither the Sunshine Coast Regional Council nor the State of Queensland makes any representations or warranties about its accuracy, reliability, completeness or suitability for any particular purpose and disclaims all responsibility and all liability (including without limitation, liability in negligence) for all expenses, losses, damages (including indirect or consequential damage) and costs that may occur as a result of the product being inaccurate or incomplete in any way or for any reason.

© Crown and Council Copyright Reserved 2015
 Geocentric Datum of Australia 1994 (GDA94)



PIP Map PIPM9D



Priority Infrastructure Plan Map - Public Parks and Land for Community Facilities Trunk Network

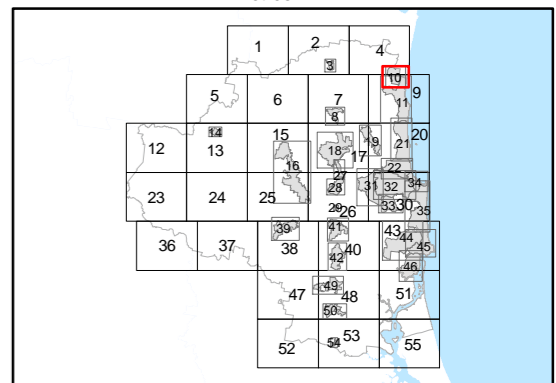
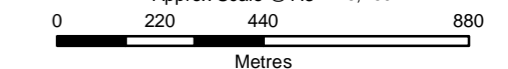
- Existing Public Parks**
 - Sunshine Coast-wide Recreation Park
 - District Recreation Park
 - Sports Ground
- Existing Land for Community Facilities Trunk Network**
 - Community Facility
 - Library
 - Cultural Facility
 - Information Centre
 - Volunteer Emergency Services
 - Aquatic/Beach Facility
 - Cemetery
- Future Public Parks and Land for Community Facilities Trunk Network**
 - Civic Park
 - Upgrade Recreation Park
 - District Recreation Park
 - Sunshine Coast-wide Recreation Park
 - Upgrade Sports Ground
 - District Sports Ground
 - Sunshine Coast-wide Sports Ground
 - Community Facility
- Other Elements**
 - Local Plan Area Boundary
 - Declared Master Planned Area (see Part 10 - Other Plans)
 - Land within Development Control Plan 1 - Kawana Waters which is the subject of the Kawana Waters Development Agreement (see Section 1.2 - Planning Scheme Components)
 - Priority Development Area (subject to the *Economic Development Act 2012*)
 - DCDB 29 October 2015 © State Government

Disclaimer
 While every care is taken to ensure the accuracy of this product, neither the Sunshine Coast Regional Council nor the State of Queensland makes any representations or warranties about its accuracy, reliability, completeness or suitability for any particular purpose and disclaims all responsibility and all liability (including without limitation, liability in negligence) for all expenses, losses, damages (including indirect or consequential damage) and costs that may occur as a result of the product being inaccurate or incomplete in any way or for any reason.

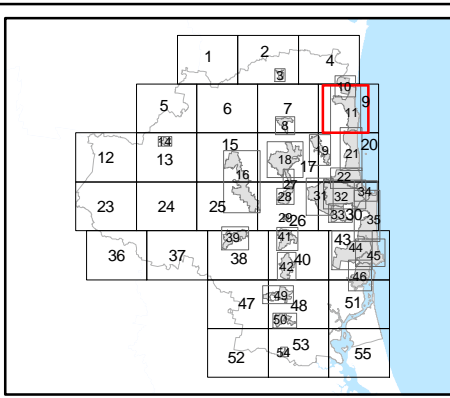
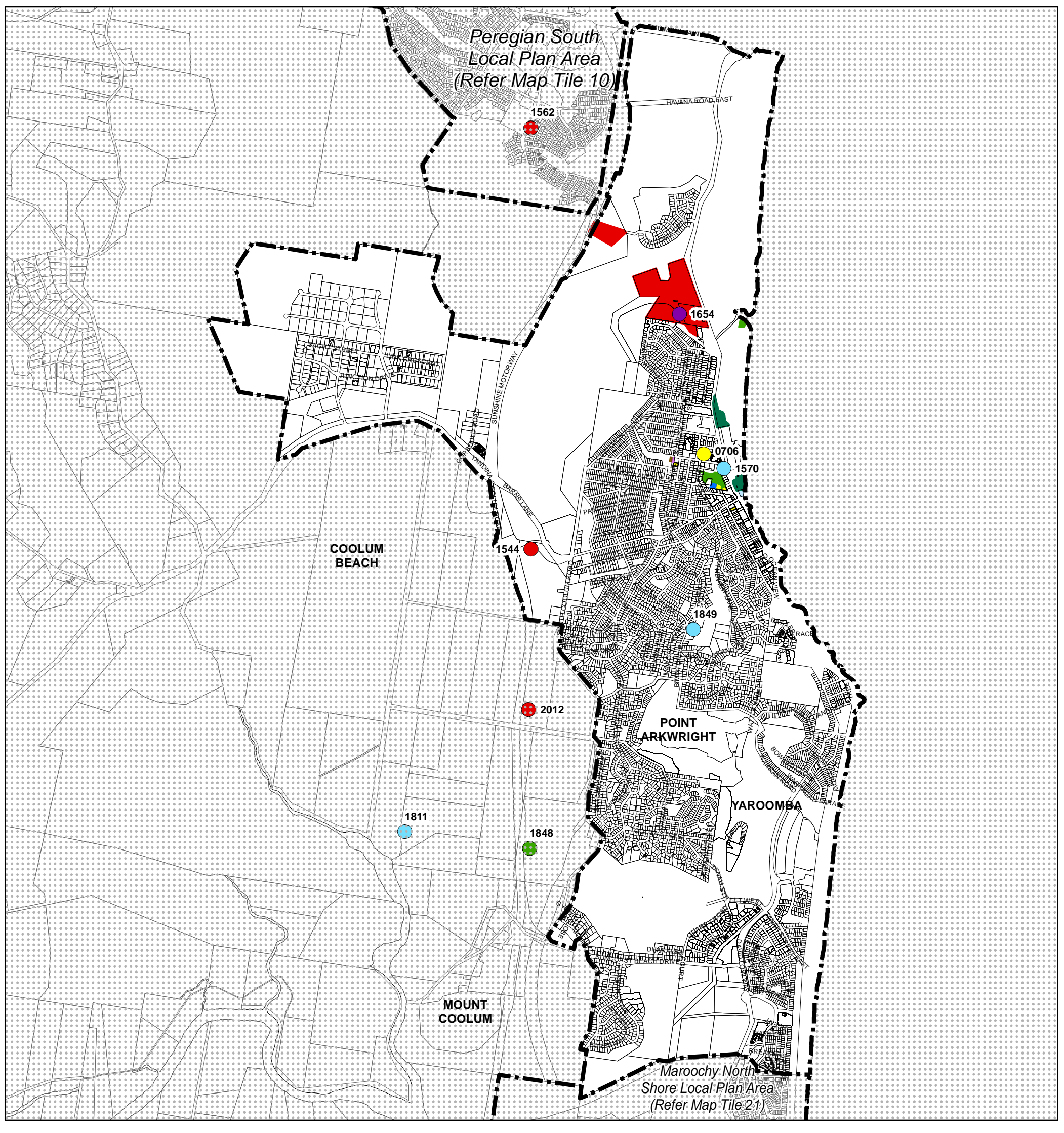
© Crown and Council Copyright Reserved 2015

Geocentric Datum of Australia 1994 (GDA94)

Approx Scale @ A3 1:16,169



PIP Map PIPM10D

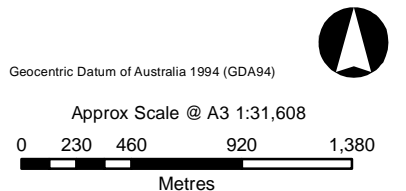


Priority Infrastructure Plan Map - Public Parks and Land for Community Facilities Trunk Network

- | | | |
|---|---|---|
| <p>Existing Public Parks</p> <ul style="list-style-type: none"> ■ Sunshine Coast-wide Recreation Park ■ District Recreation Park ■ Sports Ground <p>Existing Community Facilities</p> <ul style="list-style-type: none"> ■ Community Facility ■ Library ■ Cultural Facility ■ Information Centre ■ Volunteer Emergency Services ■ Aquatic/Beach Facility ■ Cemetery | <p>Future Public Parks and Land for Community Facilities Trunk Network</p> <ul style="list-style-type: none"> ● Civic Park ● Upgrade Recreation Park ● District Recreation Park ★ Sunshine Coast-wide Recreation Park ● Upgrade Sports Ground ● District Sports Ground ★ Sunshine Coast-wide Sports Ground ● Community Facility | <p>Other Elements</p> <ul style="list-style-type: none"> Local Plan Area Boundary Declared Master Planned Area Land within Development Control Plan 1 - Kawana Waters which is the subject of the Kawana Waters Development Agreement (see Section 1.2 - Planning Scheme Components) Priority Development Area (subject to the Economic Development Act 2012) DCDB 29 October 2015 © State Government |
|---|---|---|

Disclaimer
While every care is taken to ensure the accuracy of this product, neither the Sunshine Coast Regional Council nor the State of Queensland makes any representations or warranties about its accuracy, reliability, completeness or suitability for any particular purpose and disclaims all responsibility and all liability (including without limitation, liability in negligence) for all expenses, losses, damages (including indirect or consequential damage) and costs that may occur as a result of the product being inaccurate or incomplete in any way or for any reason.
© Crown and Council Copyright Reserved 2015

PIP Map PIPM11D



LIMIT OF MAPS

LIMIT OF MAPS

JOINS MAP TILE 5

LIMIT OF MAPS

JOINS MAP TILE 13

LIMIT OF MAPS

JOINS MAP TILE 23

JOINS MAP TILE 24

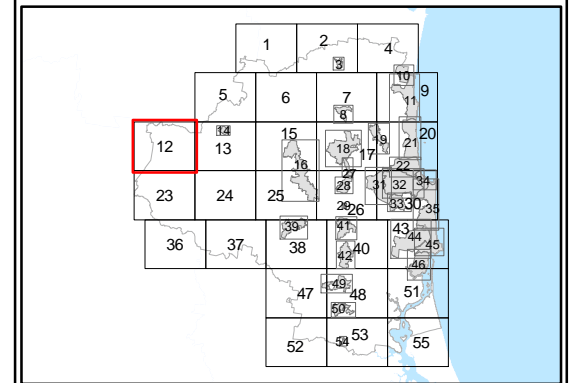
Priority Infrastructure Plan Map - Public Parks and Land for Community Facilities Trunk Network

- Existing Public Parks**
- Sunshine Coast-wide Recreation Park
 - District Recreation Park
 - Sports Ground
- Existing Land for Community Facilities Trunk Network**
- Community Facility
 - Library
 - Cultural Facility
 - Information Centre
 - Volunteer Emergency Services
 - Aquatic/Beach Facility
 - Cemetery
- Future Public Parks and Land for Community Facilities Trunk Network**
- Civic Park
 - Upgrade Recreation Park
 - District Recreation Park
 - Sunshine Coast-wide Recreation Park
 - Upgrade Sports Ground
 - District Sports Ground
 - Sunshine Coast-wide Sports Ground
 - Community Facility
- Other Elements**
- Local Plan Area Boundary
 - Declared Master Planned Area (see Part 10 - Other Plans)
 - Land within Development Control Plan 1 - Kawana Waters which is the subject of the Kawana Waters Development Agreement (see Section 1.2 - Planning Scheme Components)
 - Priority Development Area (subject to the Economic Development Act 2012)
 - DCDB 29 October 2015 © State Government

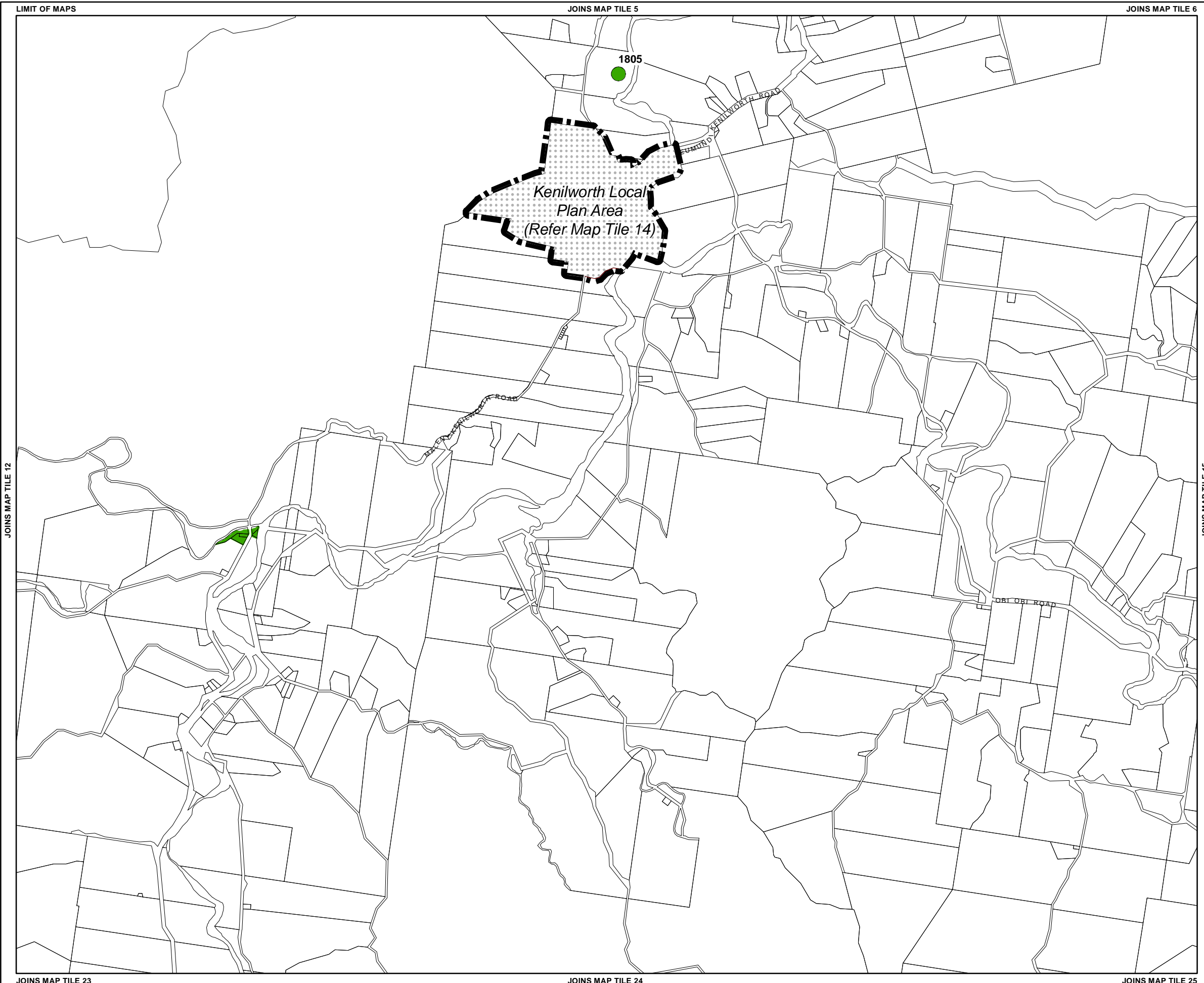
Disclaimer
 While every care is taken to ensure the accuracy of this product, neither the Sunshine Coast Regional Council nor the State of Queensland makes any representations or warranties about its accuracy, reliability, completeness or suitability for any particular purpose and disclaims all responsibility and all liability (including without limitation, liability in negligence) for all expenses, losses, damages (including indirect or consequential damage) and costs that may occur as a result of the product being inaccurate or incomplete in any way or for any reason.

© Crown and Council Copyright Reserved 2015
 Geocentric Datum of Australia 1994 (GDA94)

Approx Scale @ A3 1:40,000



PIP Map PIPM12D



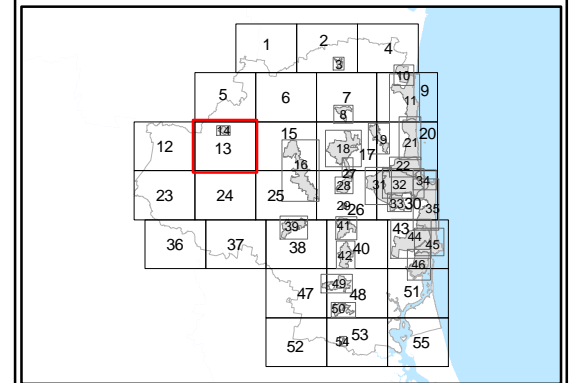
Priority Infrastructure Plan Map - Public Parks and Land for Community Facilities Trunk Network

- Existing Public Parks**
- Sunshine Coast-wide Recreation Park
 - District Recreation Park
 - Sports Ground
- Existing Land for Community Facilities Trunk Network**
- Community Facility
 - Library
 - Cultural Facility
 - Information Centre
 - Volunteer Emergency Services
 - Aquatic/Beach Facility
 - Cemetery
- Future Public Parks and Land for Community Facilities Trunk Network**
- Civic Park
 - Upgrade Recreation Park
 - District Recreation Park
 - Sunshine Coast-wide Recreation Park
 - Upgrade Sports Ground
 - District Sports Ground
 - Sunshine Coast-wide Sports Ground
 - Community Facility
- Other Elements**
- Local Plan Area Boundary
 - Declared Master Planned Area (see Part 10 - Other Plans)
 - Land within Development Control Plan 1 - Kawana Waters which is the subject of the Kawana Waters Development Agreement (see Section 1.2 - Planning Scheme Components)
 - Priority Development Area (subject to the *Economic Development Act 2012*)
 - DCDB 29 October 2015 © State Government

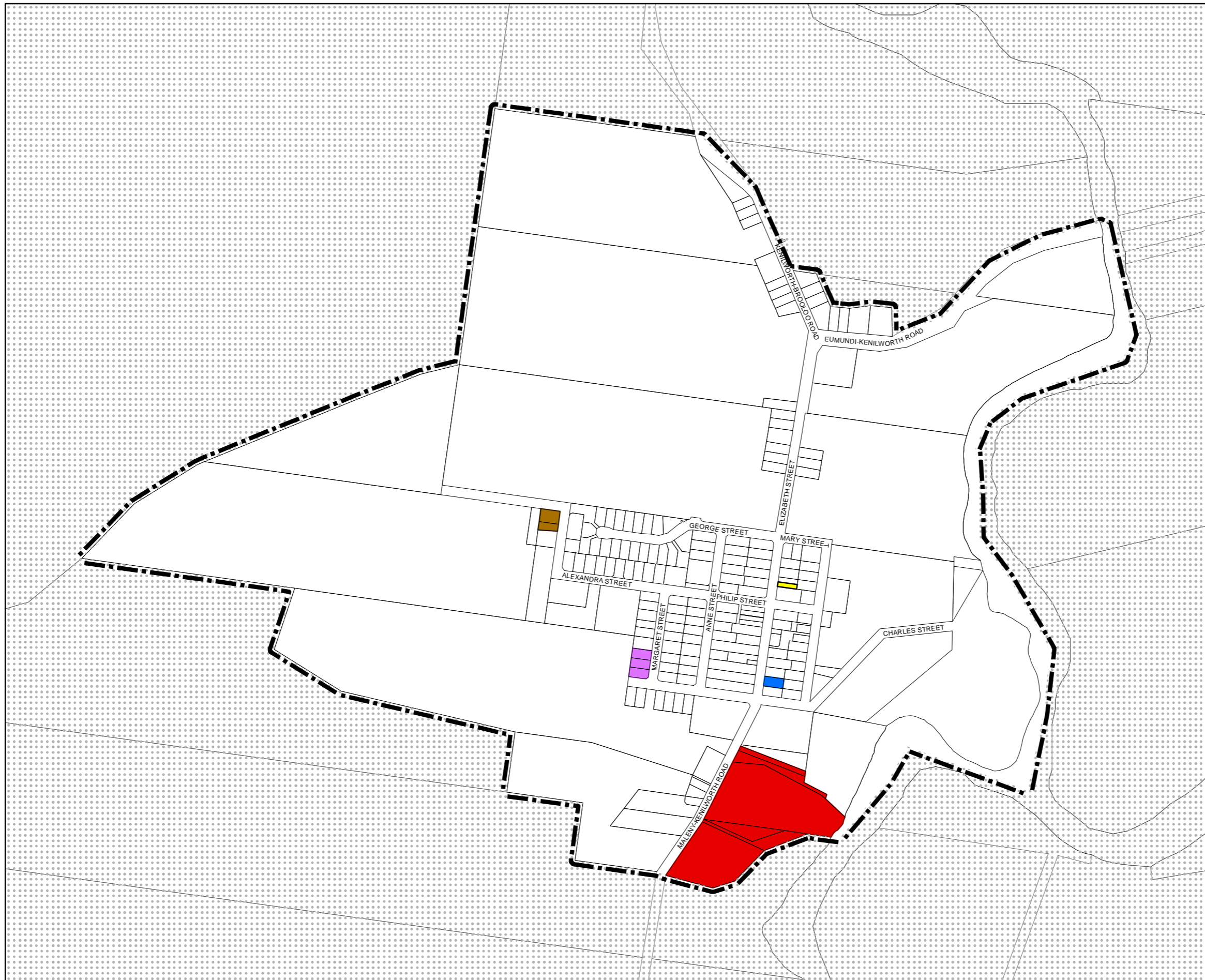
Disclaimer
While every care is taken to ensure the accuracy of this product, neither the Sunshine Coast Regional Council nor the State of Queensland makes any representations or warranties about its accuracy, reliability, completeness or suitability for any particular purpose and disclaims all responsibility and all liability (including without limitation, liability in negligence) for all expenses, losses, damages (including indirect or consequential damage) and costs that may occur as a result of the product being inaccurate or incomplete in any way or for any reason.

© Crown and Council Copyright Reserved 2015
Geocentric Datum of Australia 1994 (GDA94)

Approx Scale @ A3 1:40,000



PIP Map PIPM13D

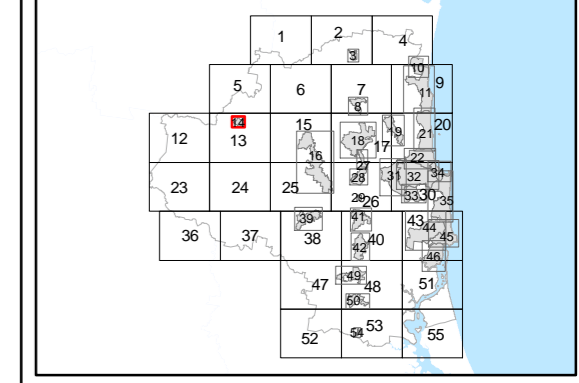


Priority Infrastructure Plan Map - Public Parks and Land for Community Facilities Trunk Network

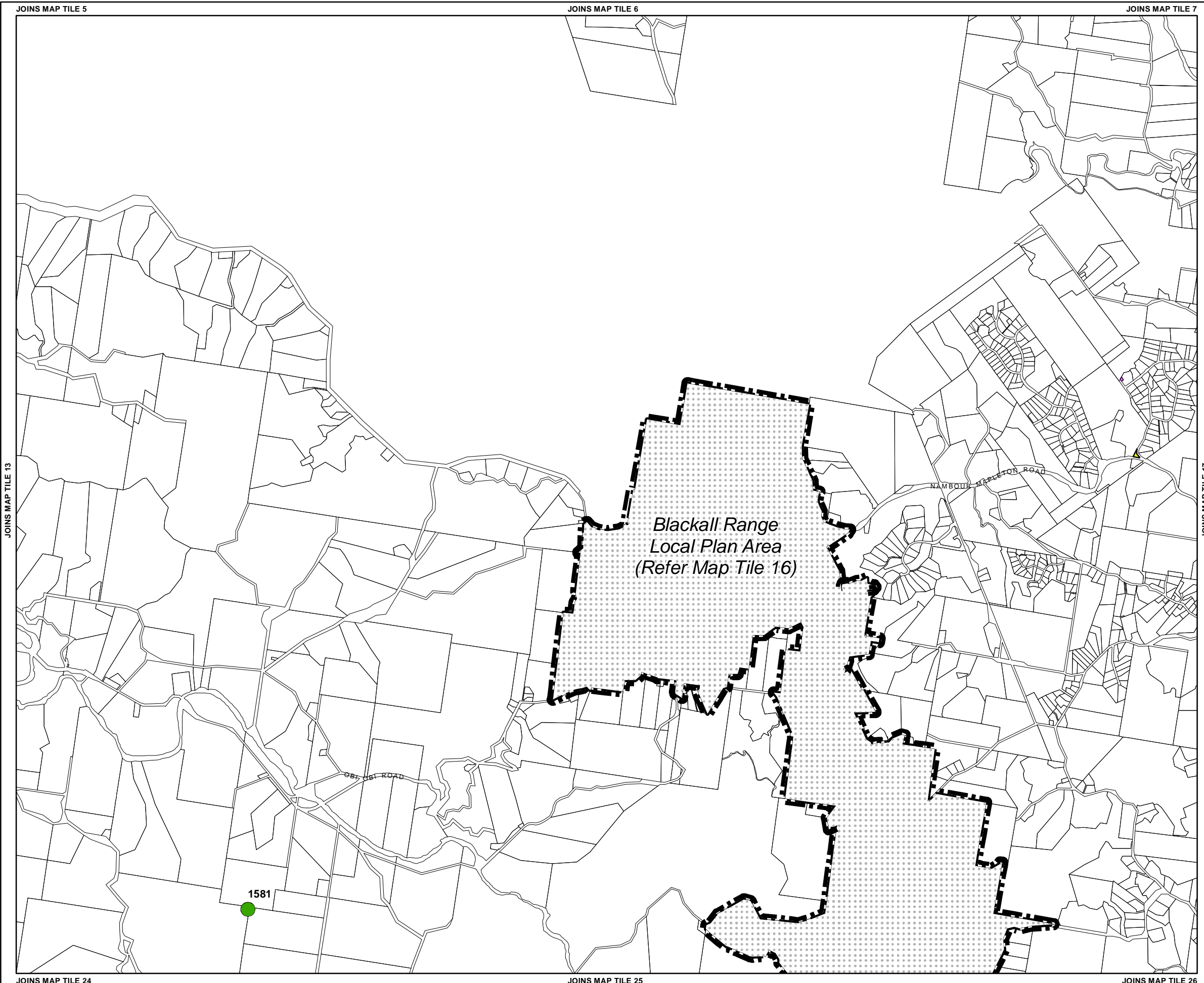
- Existing Public Parks**
 - Sunshine Coast-wide Recreation Park
 - District Recreation Park
 - Sports Ground
- Existing Land for Community Facilities Trunk Network**
 - Community Facility
 - Library
 - Cultural Facility
 - Information Centre
 - Volunteer Emergency Services
 - Aquatic/Beach Facility
 - Cemetery
- Future Public Parks and Land for Community Facilities Trunk Network**
 - Civic Park
 - Upgrade Recreation Park
 - District Recreation Park
 - Sunshine Coast-wide Recreation Park
 - Upgrade Sports Ground
 - District Sports Ground
 - Sunshine Coast-wide Sports Ground
 - Community Facility
- Other Elements**
 - Local Plan Area Boundary
 - Declared Master Planned Area (see Part 10 - Other Plans)
 - Land within Development Control Plan 1 - Kawana Waters which is the subject of the Kawana Waters Development Agreement (see Section 1.2 - Planning Scheme Components)
 - Priority Development Area (subject to the *Economic Development Act 2012*)
 - DCDB 29 October 2015 © State Government

Disclaimer
While every care is taken to ensure the accuracy of this product, neither the Sunshine Coast Regional Council nor the State of Queensland makes any representations or warranties about its accuracy, reliability, completeness or suitability for any particular purpose and disclaims all responsibility and all liability (including without limitation, liability in negligence) for all expenses, losses, damages (including indirect or consequential damage) and costs that may occur as a result of the product being inaccurate or incomplete in any way or for any reason.

© Crown and Council Copyright Reserved 2015
Geocentric Datum of Australia 1994 (GDA94)
Approx Scale @ A3 1:8,167
0 110 220 440
Metres



PIP Map PIPM14D



Priority Infrastructure Plan Map - Public Parks and Land for Community Facilities Trunk Network

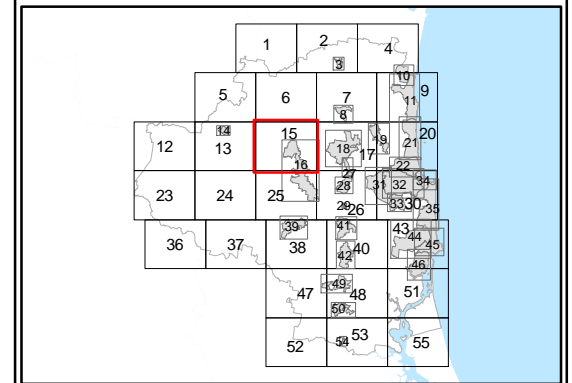
- Existing Public Parks**
- Sunshine Coast-wide Recreation Park
 - District Recreation Park
 - Sports Ground
- Existing Land for Community Facilities Trunk Network**
- Community Facility
 - Library
 - Cultural Facility
 - Information Centre
 - Volunteer Emergency Services
 - Aquatic/Beach Facility
 - Cemetery
- Future Public Parks and Land for Community Facilities Trunk Network**
- Civic Park
 - Upgrade Recreation Park
 - District Recreation Park
 - ★ Sunshine Coast-wide Recreation Park
 - Upgrade Sports Ground
 - District Sports Ground
 - ★ Sunshine Coast-wide Sports Ground
 - Community Facility
- Other Elements**
- Local Plan Area Boundary
 - Declared Master Planned Area (see Part 10 - Other Plans)
 - Land within Development Control Plan 1 - Kawana Waters which is the subject of the Kawana Waters Development Agreement (see Section 1.2 - Planning Scheme Components)
 - Priority Development Area (subject to the *Economic Development Act 2012*)
 - DCDB 29 October 2015 © State Government

Disclaimer
While every care is taken to ensure the accuracy of this product, neither the Sunshine Coast Regional Council nor the State of Queensland makes any representations or warranties about its accuracy, reliability, completeness or suitability for any particular purpose and disclaims all responsibility and all liability (including without limitation, liability in negligence) for all expenses, losses, damages (including indirect or consequential damage) and costs that may occur as a result of the product being inaccurate or incomplete in any way or for any reason.

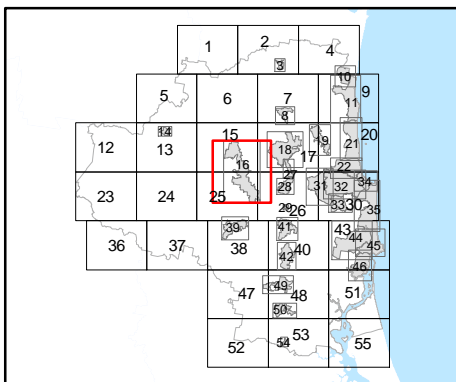
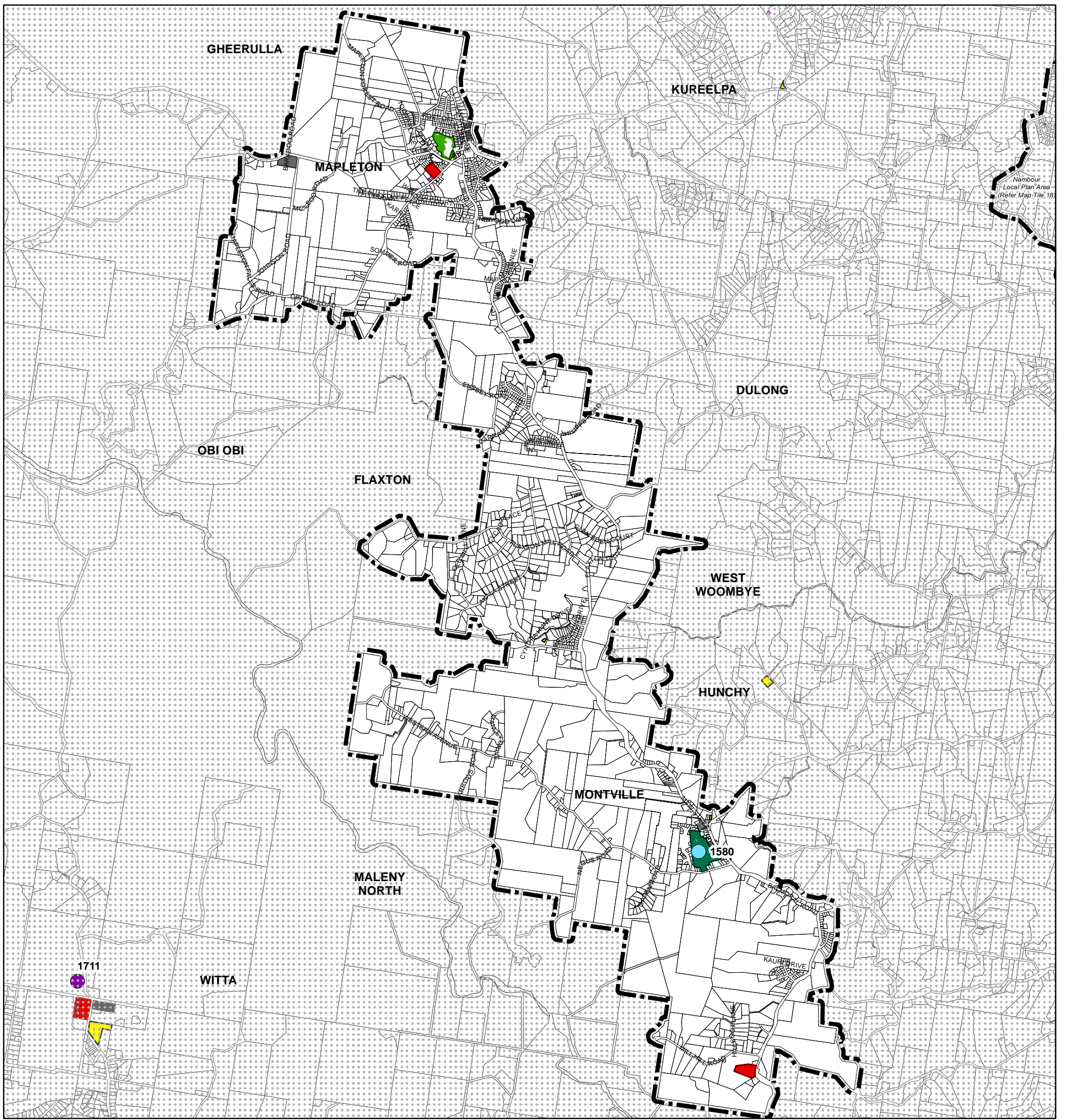
© Crown and Council Copyright Reserved 2015
Geocentric Datum of Australia 1994 (GDA94)

Approx Scale @ A3 1:40,000

0 0.5 1 2
Kilometres



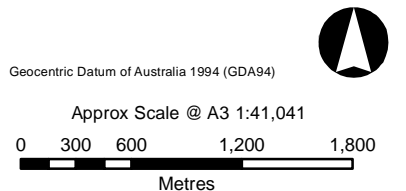
PIP Map PIPM15D



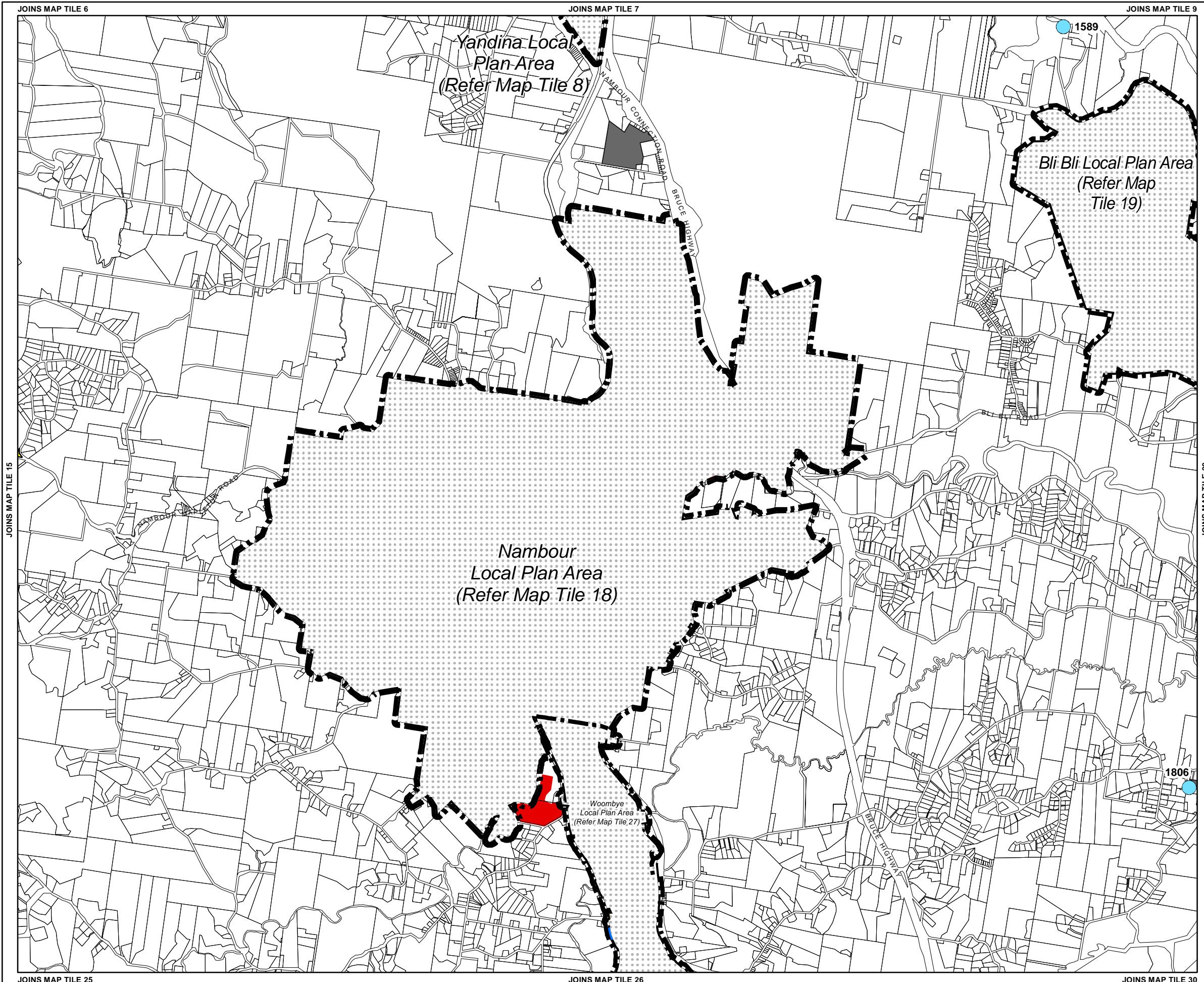
Priority Infrastructure Plan Map - Public Parks and Land for Community Facilities Trunk Network

- | | | |
|---|---|--|
| <p>Existing Public Parks</p> <ul style="list-style-type: none"> Sunshine Coast-wide Recreation Park District Recreation Park Sports Ground <p>Existing Community Facilities</p> <ul style="list-style-type: none"> Community Facility Library Cultural Facility Information Centre Volunteer Emergency Services Aquatic/Beach Facility Cemetery | <p>Future Public Parks and Land for Community Facilities Trunk Network</p> <ul style="list-style-type: none"> Civic Park Upgrade Recreation Park District Recreation Park Sunshine Coast-wide Recreation Park Upgrade Sports Ground District Sports Ground Sunshine Coast-wide Sports Ground Community Facility | <p>Other Elements</p> <ul style="list-style-type: none"> Local Plan Area Boundary Declared Master Planned Area Land within Development Control Plan 1 - Kawana Waters which is the subject of the Kawana Waters Development Agreement (see Section 1.2 - Planning Scheme Components) Priority Development Area (subject to the <i>Economic Development Act 2012</i>) DCDB 29 October 2015 © State Government |
|---|---|--|

Disclaimer
While every care is taken to ensure the accuracy of this product, neither the Sunshine Coast Regional Council nor the State of Queensland makes any representations or warranties about its accuracy, reliability, completeness or suitability for any particular purpose and disclaims all responsibility and all liability (including without limitation, liability in negligence) for all expenses, losses, damages (including indirect or consequential damage) and costs that may occur as a result of the product being inaccurate or incomplete in any way or for any reason.
© Crown and Council Copyright Reserved 2015



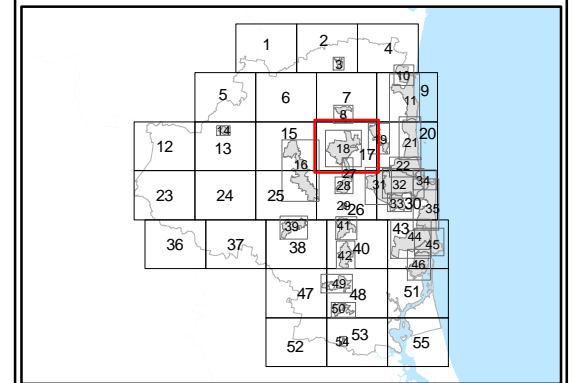
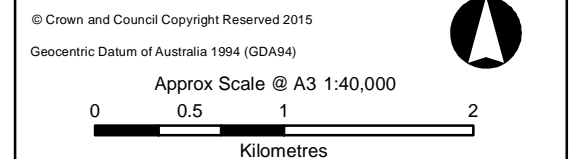
PIP Map PIPM16D



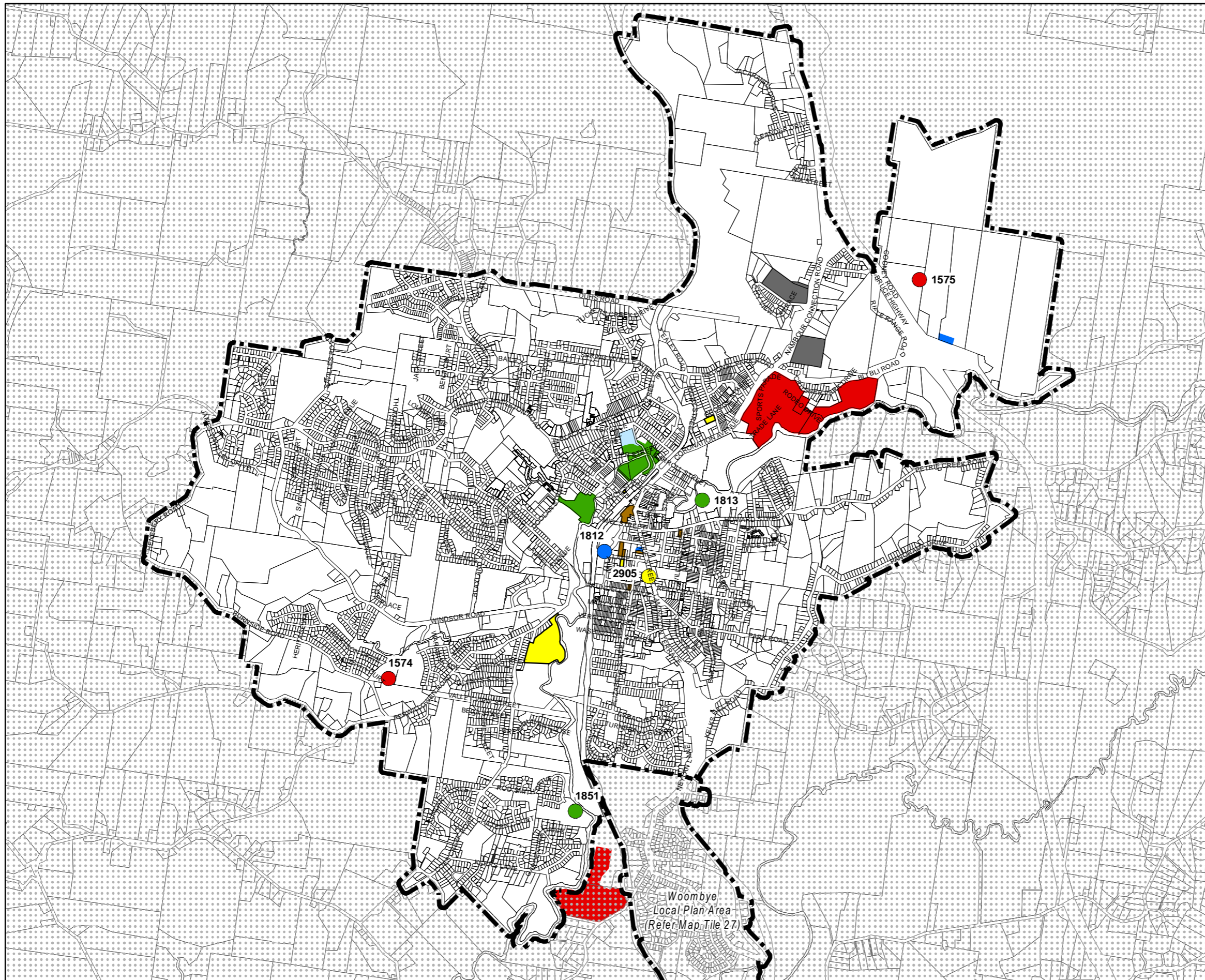
Priority Infrastructure Plan Map - Public Parks and Land for Community Facilities Trunk Network

- Existing Public Parks**
- Sunshine Coast-wide Recreation Park
 - District Recreation Park
 - Sports Ground
- Existing Land for Community Facilities Trunk Network**
- Community Facility
 - Library
 - Cultural Facility
 - Information Centre
 - Volunteer Emergency Services
 - Aquatic/Beach Facility
 - Cemetery
- Future Public Parks and Land for Community Facilities Trunk Network**
- Civic Park
 - Upgrade Recreation Park
 - District Recreation Park
 - ★ Sunshine Coast-wide Recreation Park
 - Upgrade Sports Ground
 - District Sports Ground
 - ★ Sunshine Coast-wide Sports Ground
 - Community Facility
- Other Elements**
- Local Plan Area Boundary
 - Declared Master Planned Area (see Part 10 - Other Plans)
 - Land within Development Control Plan 1 - Kawana Waters which is the subject of the Kawana Waters Development Agreement (see Section 1.2 - Planning Scheme Components)
 - Priority Development Area (subject to the Economic Development Act 2012)
 - DCDB 29 October 2015 © State Government

Disclaimer
While every care is taken to ensure the accuracy of this product, neither the Sunshine Coast Regional Council nor the State of Queensland makes any representations or warranties about its accuracy, reliability, completeness or suitability for any particular purpose and disclaims all responsibility and all liability (including without limitation, liability in negligence) for all expenses, losses, damages (including indirect or consequential damage) and costs that may occur as a result of the product being inaccurate or incomplete in any way or for any reason.



PIP Map PIPM17D

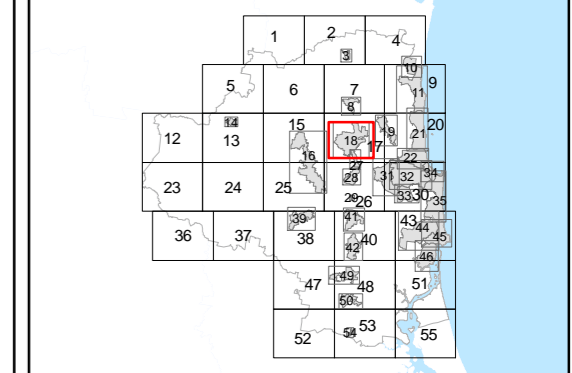


Priority Infrastructure Plan Map - Public Parks and Land for Community Facilities Trunk Network

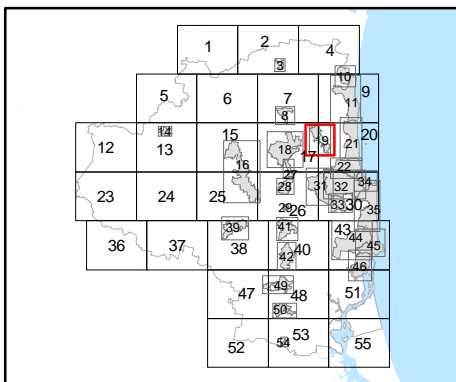
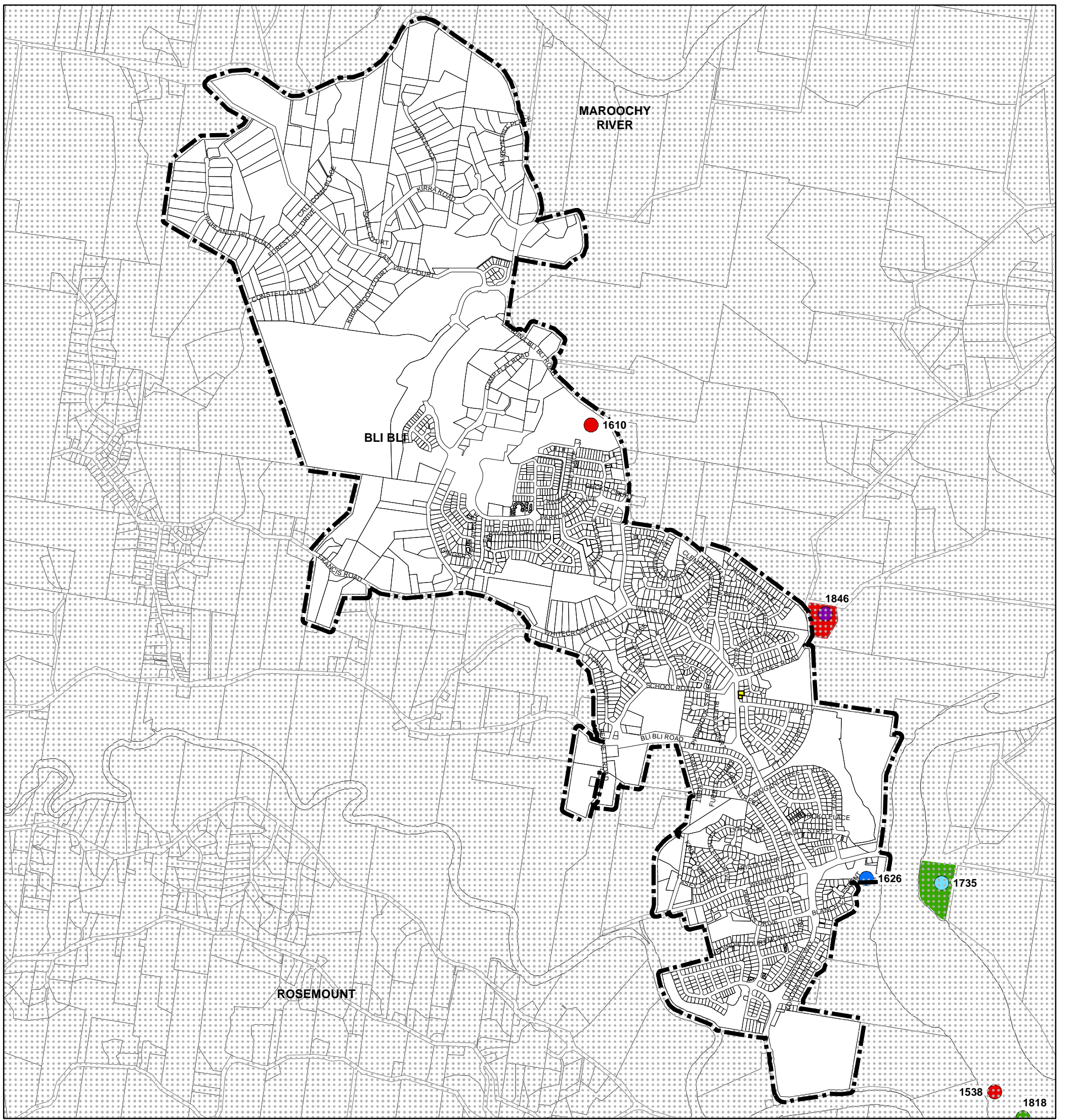
- Existing Public Parks**
 - Sunshine Coast-wide Recreation Park
 - District Recreation Park
 - Sports Ground
- Existing Land for Community Facilities Trunk Network**
 - Community Facility
 - Library
 - Cultural Facility
 - Information Centre
 - Volunteer Emergency Services
 - Aquatic/Beach Facility
 - Cemetery
- Future Public Parks and Land for Community Facilities Trunk Network**
 - Civic Park
 - Upgrade Recreation Park
 - District Recreation Park
 - Sunshine Coast-wide Recreation Park
 - Upgrade Sports Ground
 - District Sports Ground
 - Sunshine Coast-wide Sports Ground
 - Community Facility
- Other Elements**
 - Local Plan Area Boundary
 - Declared Master Planned Area (see Part 10 - Other Plans)
 - Land within Development Control Plan 1 - Kawana Waters which is the subject of the Kawana Waters Development Agreement (see Section 1.2 - Planning Scheme Components)
 - Priority Development Area (subject to the *Economic Development Act 2012*)
 - DCDB 29 October 2015 © State Government

Disclaimer
While every care is taken to ensure the accuracy of this product, neither the Sunshine Coast Regional Council nor the State of Queensland makes any representations or warranties about its accuracy, reliability, completeness or suitability for any particular purpose and disclaims all responsibility and all liability (including without limitation, liability in negligence) for all expenses, losses, damages (including indirect or consequential damage) and costs that may occur as a result of the product being inaccurate or incomplete in any way or for any reason.

© Crown and Council Copyright Reserved 2015
Geocentric Datum of Australia 1994 (GDA94)
Approx Scale @ A3 1:27,997
0 375 750 1,500
Metres



PIP Map PIPM18D




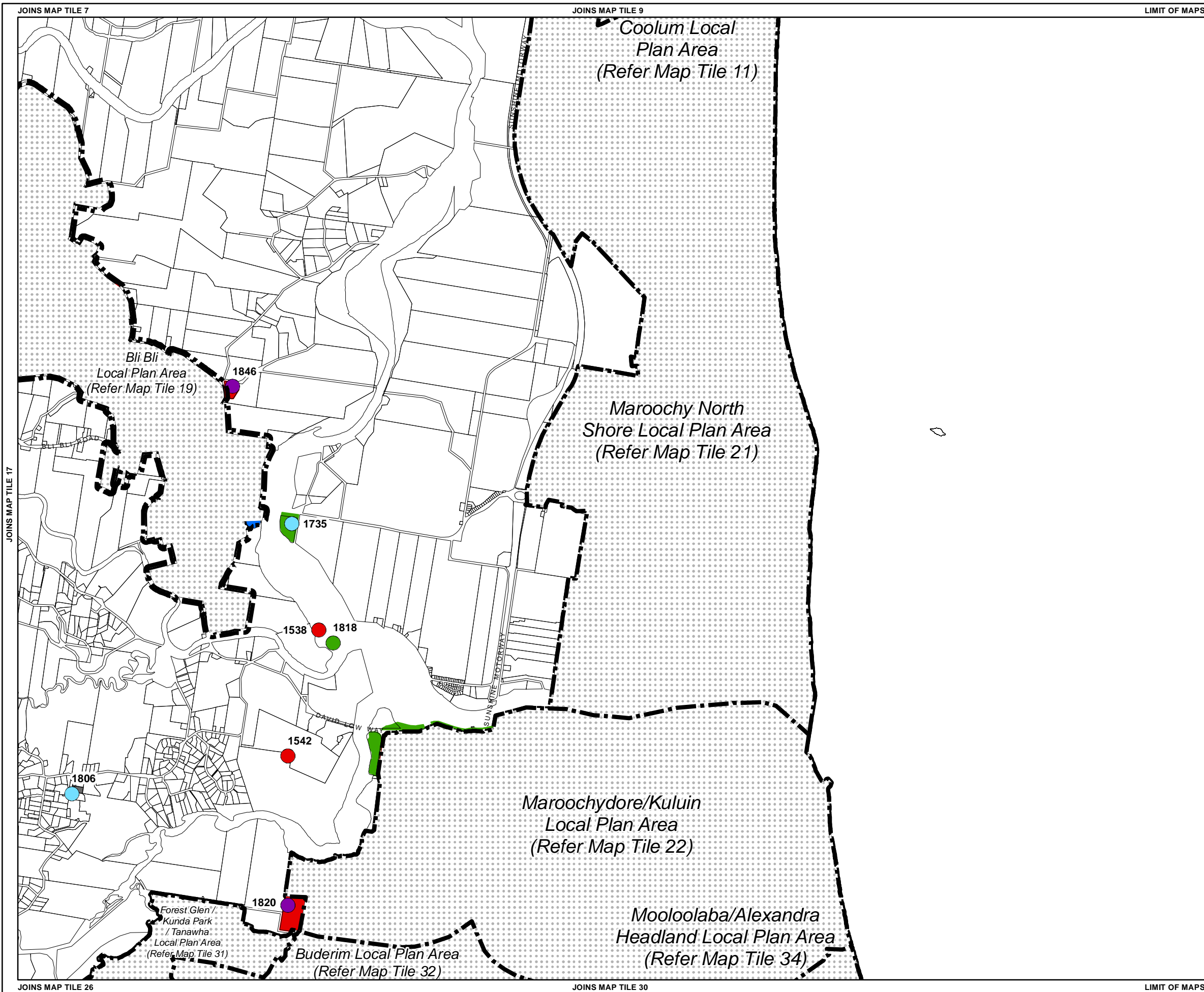
Priority Infrastructure Plan Map - Public Parks and Land for Community Facilities Trunk Network

- | | | |
|---|---|---|
| <p>Existing Public Parks</p> <ul style="list-style-type: none"> ■ Sunshine Coast-wide Recreation Park ■ District Recreation Park ■ Sports Ground <p>Existing Community Facilities</p> <ul style="list-style-type: none"> ■ Community Facility ■ Library ■ Cultural Facility ■ Information Centre ■ Volunteer Emergency Services ■ Aquatic/Beach Facility ■ Cemetery | <p>Future Public Parks and Land for Community Facilities Trunk Network</p> <ul style="list-style-type: none"> ● Civic Park ● Upgrade Recreation Park ● District Recreation Park ★ Sunshine Coast-wide Recreation Park ● Upgrade Sports Ground ● District Sports Ground ★ Sunshine Coast-wide Sports Ground ● Community Facility | <p>Other Elements</p> <ul style="list-style-type: none"> Local Plan Area Boundary Declared Master Planned Area Land within Development Control Plan 1 - Kawana Waters which is the subject of the Kawana Waters Development Agreement (see Section 1.2 - Planning Scheme Components) Priority Development Area (subject to the <i>Economic Development Act 2012</i>) DCDB 29 October 2015 © State Government |
|---|---|---|

Disclaimer
While every care is taken to ensure the accuracy of this product, neither the Sunshine Coast Regional Council nor the State of Queensland makes any representations or warranties about its accuracy, reliability, completeness or suitability for any particular purpose and disclaims all responsibility and all liability (including without limitation, liability in negligence) for all expenses, losses, damages (including indirect or consequential damage) and costs that may occur as a result of the product being inaccurate or incomplete in any way or for any reason.
© Crown and Council Copyright Reserved 2015

PIP Map PIPM19D





Priority Infrastructure Plan Map - Public Parks and Land for Community Facilities Trunk Network

- Existing Public Parks**
- Sunshine Coast-wide Recreation Park
 - District Recreation Park
 - Sports Ground
- Existing Land for Community Facilities Trunk Network**
- Community Facility
 - Library
 - Cultural Facility
 - Information Centre
 - Volunteer Emergency Services
 - Aquatic/Beach Facility
 - Cemetery
- Future Public Parks and Land for Community Facilities Trunk Network**
- Civic Park
 - Upgrade Recreation Park
 - District Recreation Park
 - ★ Sunshine Coast-wide Recreation Park
 - Upgrade Sports Ground
 - District Sports Ground
 - ★ Sunshine Coast-wide Sports Ground
 - Community Facility
- Other Elements**
- Local Plan Area Boundary
 - Declared Master Planned Area (see Part 10 - Other Plans)
 - Land within Development Control Plan 1 - Kawana Waters which is the subject of the Kawana Waters Development Agreement (see Section 1.2 - Planning Scheme Components)
 - Priority Development Area (subject to the *Economic Development Act 2012*)
 - DCDB 29 October 2015 © State Government

Disclaimer
While every care is taken to ensure the accuracy of this product, neither the Sunshine Coast Regional Council nor the State of Queensland makes any representations or warranties about its accuracy, reliability, completeness or suitability for any particular purpose and disclaims all responsibility and all liability (including without limitation, liability in negligence) for all expenses, losses, damages (including indirect or consequential damage) and costs that may occur as a result of the product being inaccurate or incomplete in any way or for any reason.

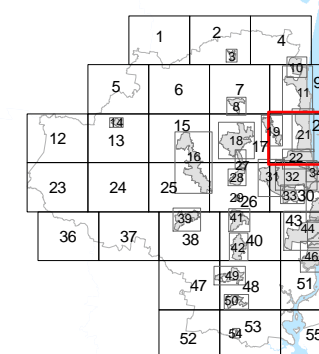
© Crown and Council Copyright Reserved 2015

Geocentric Datum of Australia 1994 (GDA94)

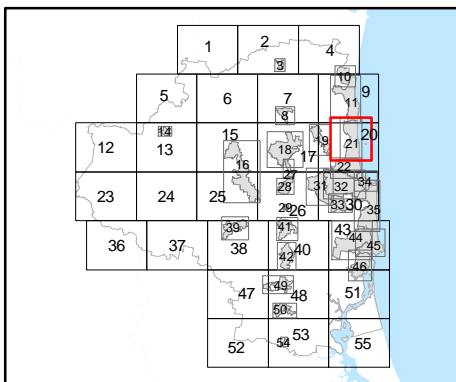
Approx Scale @ A3 1:40,000



Kilometres



PIP Map PIPM20D

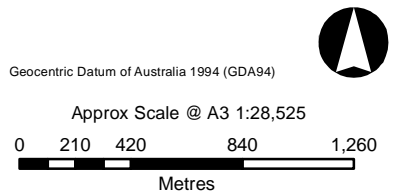


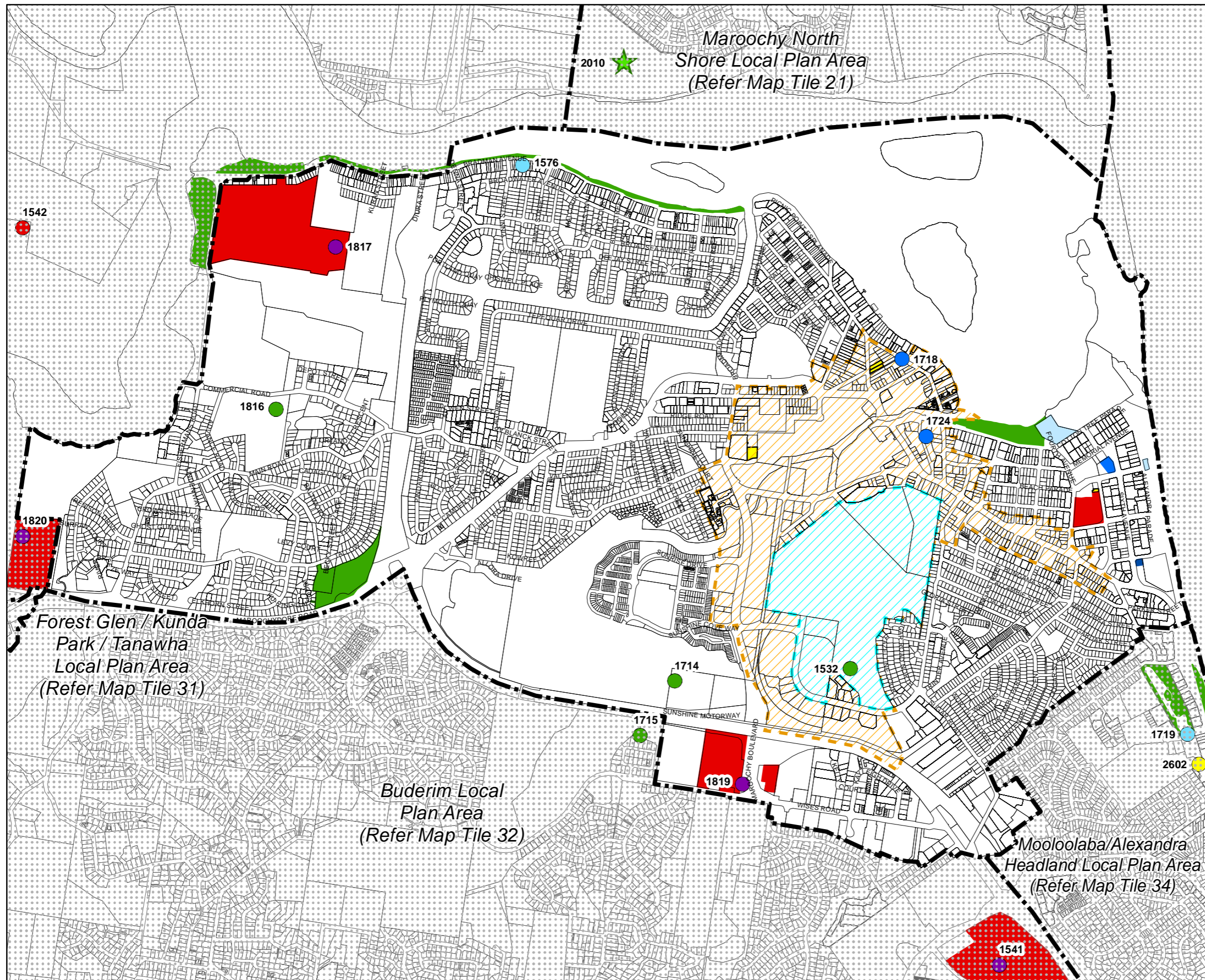
Priority Infrastructure Plan Map - Public Parks and Land for Community Facilities Trunk Network

- | | | |
|---|--|---|
| <p>Existing Public Parks</p> <ul style="list-style-type: none"> ■ Sunshine Coast-wide Recreation Park ■ District Recreation Park ■ Sports Ground <p>Existing Community Facilities</p> <ul style="list-style-type: none"> ■ Community Facility ■ Library ■ Cultural Facility ■ Information Centre ■ Volunteer Emergency Services ■ Aquatic/Beach Facility ■ Cemetery | <p>Future Public Parks and Land for Community Facilities Trunk Network</p> <ul style="list-style-type: none"> ● Civic Park ● Upgrade Recreation Park ● District Recreation Park ★ Sunshine Coast-wide Recreation Park ● Upgrade Sports Ground ● District Sports Ground ★ Sunshine Coast-wide Sports Ground ● Community Facility | <p>Other Elements</p> <ul style="list-style-type: none"> Local Plan Area Boundary Declared Master Planned Area Land within Development Control Plan 1 - Kawana Waters which is the subject of the Kawana Waters Development Agreement (see Section 1.2 - Planning Scheme Components) Priority Development Area (subject to the <i>Economic Development Act 2012</i>) DCDB 29 October 2015 © State Government |
|---|--|---|

Disclaimer
While every care is taken to ensure the accuracy of this product, neither the Sunshine Coast Regional Council nor the State of Queensland makes any representations or warranties about its accuracy, reliability, completeness or suitability for any particular purpose and disclaims all responsibility and all liability (including without limitation, liability in negligence) for all expenses, losses, damages (including indirect or consequential damage) and costs that may occur as a result of the product being inaccurate or incomplete in any way or for any reason.
© Crown and Council Copyright Reserved 2015

PIP Map PIPM21D

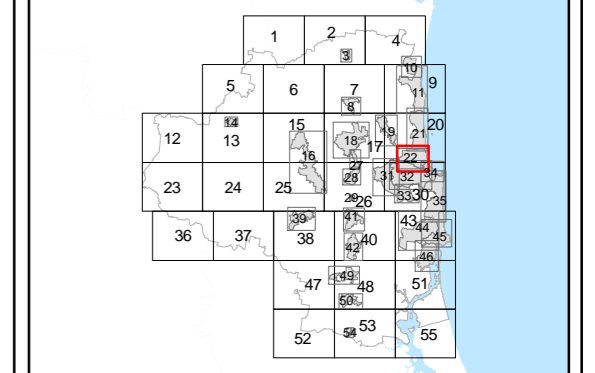




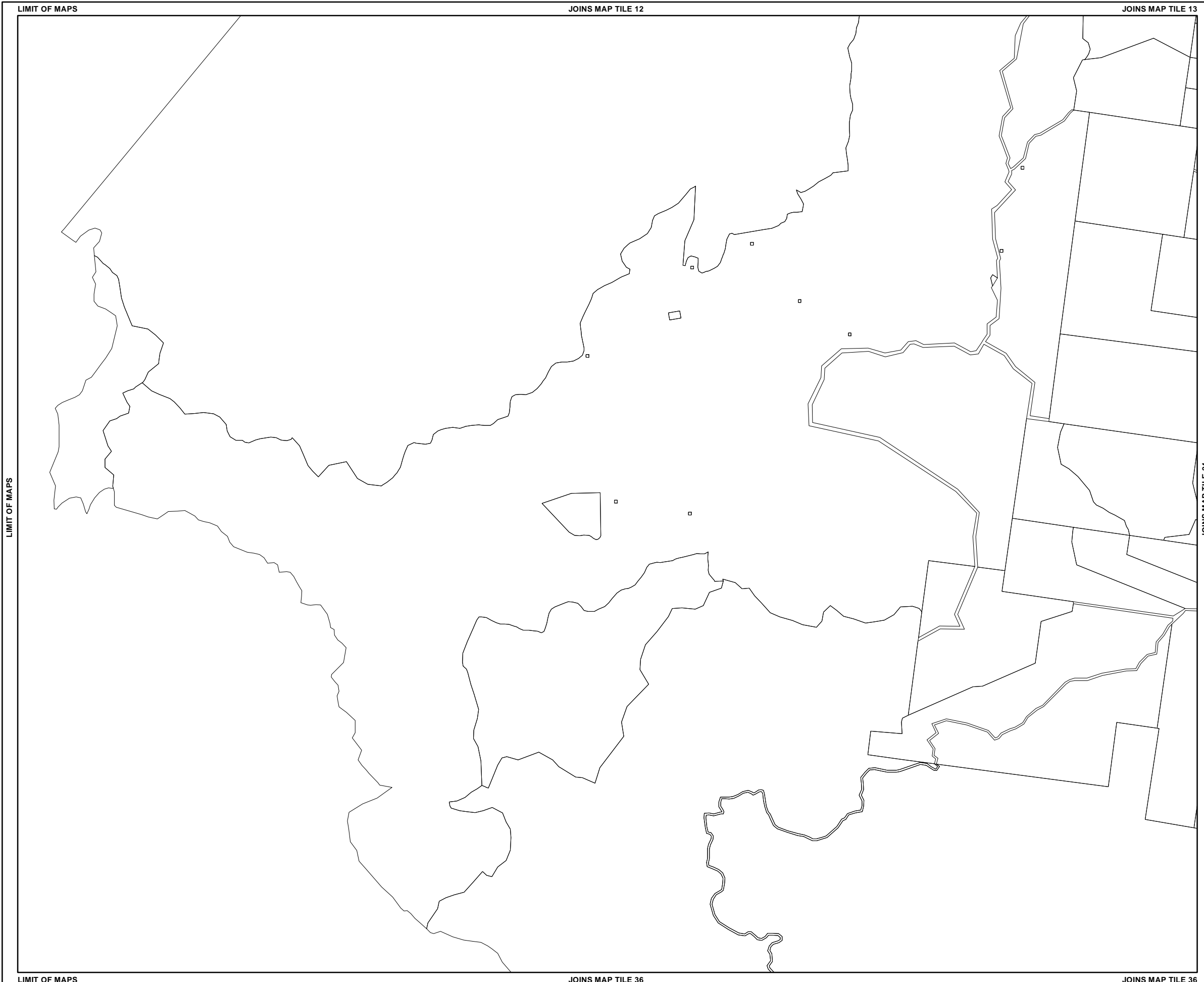
- Existing Public Parks**
- Sunshine Coast-wide Recreation Park
 - District Recreation Park
 - Sports Ground
- Existing Land for Community Facilities Trunk Network**
- Community Facility
 - Library
 - Cultural Facility
 - Information Centre
 - Volunteer Emergency Services
 - Aquatic/Beach Facility
 - Cemetery
- Future Public Parks and Land for Community Facilities Trunk Network**
- Civic Park
 - Upgrade Recreation Park
 - District Recreation Park
 - Sunshine Coast-wide Recreation Park
 - Upgrade Sports Ground
 - District Sports Ground
 - Sunshine Coast-wide Sports Ground
 - Community Facility
- Other Elements**
- Local Plan Area Boundary
 - Declared Master Planned Area (see Part 10 - Other Plans)
 - Land within Development Control Plan 1 - Kawana Waters which is the subject of the Kawana Waters Development Agreement (see Section 1.2 - Planning Scheme Components)
 - Priority Development Area (subject to the *Economic Development Act 2012*)
 - DCDB 29 October 2015 © State Government

Disclaimer
 While every care is taken to ensure the accuracy of this product, neither the Sunshine Coast Regional Council nor the State of Queensland makes any representations or warranties about its accuracy, reliability, completeness or suitability for any particular purpose and disclaims all responsibility and all liability (including without limitation, liability in negligence) for all expenses, losses, damages (including indirect or consequential damage) and costs that may occur as a result of the product being inaccurate or incomplete in any way or for any reason.

© Crown and Council Copyright Reserved 2015
 Geocentric Datum of Australia 1994 (GDA94)
 Approx Scale @ A3 1:19,660
 0 260 520 1,040
 Metres



PIP Map PIPM22D



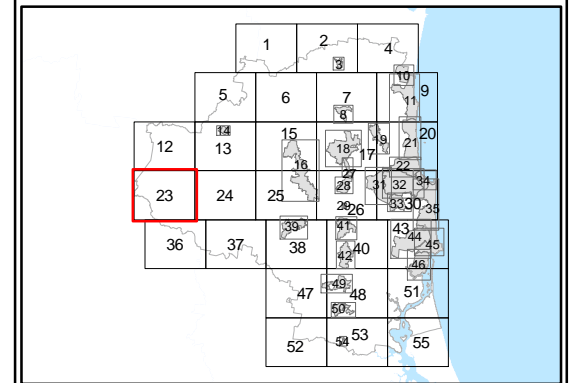
Priority Infrastructure Plan Map - Public Parks and Land for Community Facilities Trunk Network

- Existing Public Parks**
- Sunshine Coast-wide Recreation Park
 - District Recreation Park
 - Sports Ground
- Existing Land for Community Facilities Trunk Network**
- Community Facility
 - Library
 - Cultural Facility
 - Information Centre
 - Volunteer Emergency Services
 - Aquatic/Beach Facility
 - Cemetery
- Future Public Parks and Land for Community Facilities Trunk Network**
- Civic Park
 - Upgrade Recreation Park
 - District Recreation Park
 - Sunshine Coast-wide Recreation Park
 - Upgrade Sports Ground
 - District Sports Ground
 - Sunshine Coast-wide Sports Ground
 - Community Facility
- Other Elements**
- Local Plan Area Boundary
 - Declared Master Planned Area (see Part 10 - Other Plans)
 - Land within Development Control Plan 1 - Kawana Waters which is the subject of the Kawana Waters Development Agreement (see Section 1.2 - Planning Scheme Components)
 - Priority Development Area (subject to the *Economic Development Act 2012*)
 - DCDB 29 October 2015 © State Government

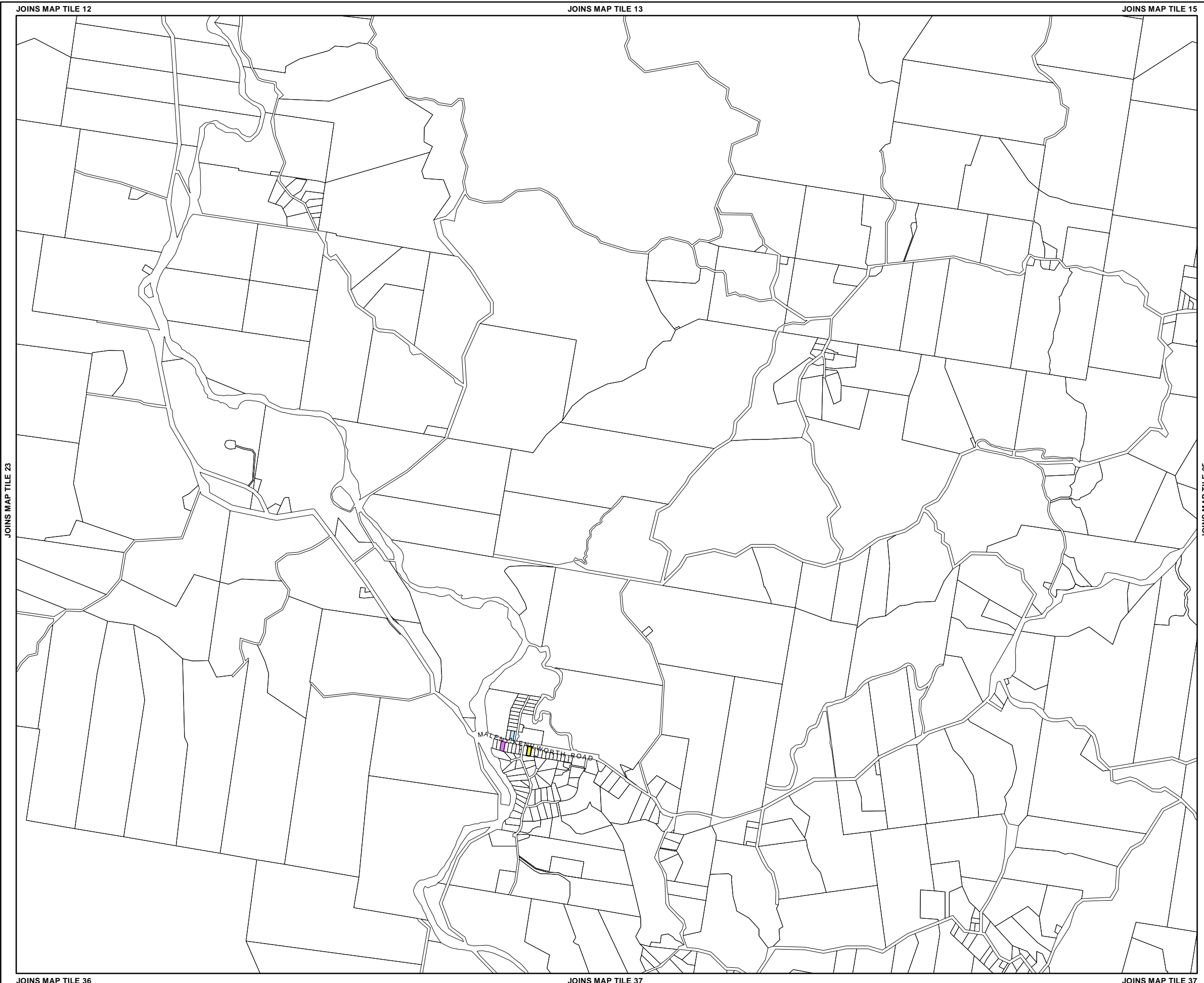
Disclaimer
While every care is taken to ensure the accuracy of this product, neither the Sunshine Coast Regional Council nor the State of Queensland makes any representations or warranties about its accuracy, reliability, completeness or suitability for any particular purpose and disclaims all responsibility and all liability (including without limitation, liability in negligence) for all expenses, losses, damages (including indirect or consequential damage) and costs that may occur as a result of the product being inaccurate or incomplete in any way or for any reason.

© Crown and Council Copyright Reserved 2015
Geocentric Datum of Australia 1994 (GDA94)

Approx Scale @ A3 1:40,000



PIP Map PIPM23D



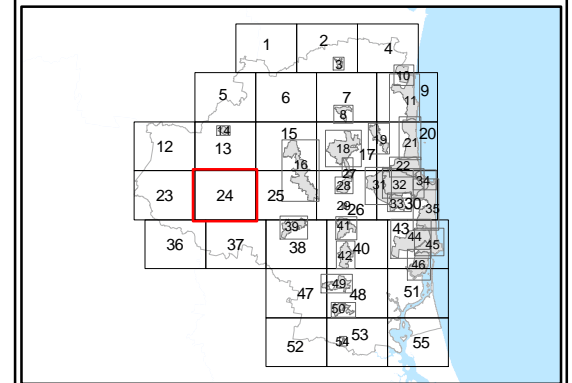
Priority Infrastructure Plan Map - Public Parks and Land for Community Facilities Trunk Network

- Existing Public Parks**
- Sunshine Coast-wide Recreation Park
 - District Recreation Park
 - Sports Ground
- Existing Land for Community Facilities Trunk Network**
- Community Facility
 - Library
 - Cultural Facility
 - Information Centre
 - Volunteer Emergency Services
 - Aquatic/Beach Facility
 - Cemetery
- Future Public Parks and Land for Community Facilities Trunk Network**
- Civic Park
 - Upgrade Recreation Park
 - District Recreation Park
 - ★ Sunshine Coast-wide Recreation Park
 - Upgrade Sports Ground
 - District Sports Ground
 - ★ Sunshine Coast-wide Sports Ground
 - Community Facility
- Other Elements**
- Local Plan Area Boundary
 - Declared Master Planned Area (see Part 10 - Other Plans)
 - Land within Development Control Plan 1 - Kawana Waters which is the subject of the Kawana Waters Development Agreement (see Section 1.2 - Planning Scheme Components)
 - Priority Development Area (subject to the *Economic Development Act 2012*)
 - DCDB 29 October 2015 © State Government

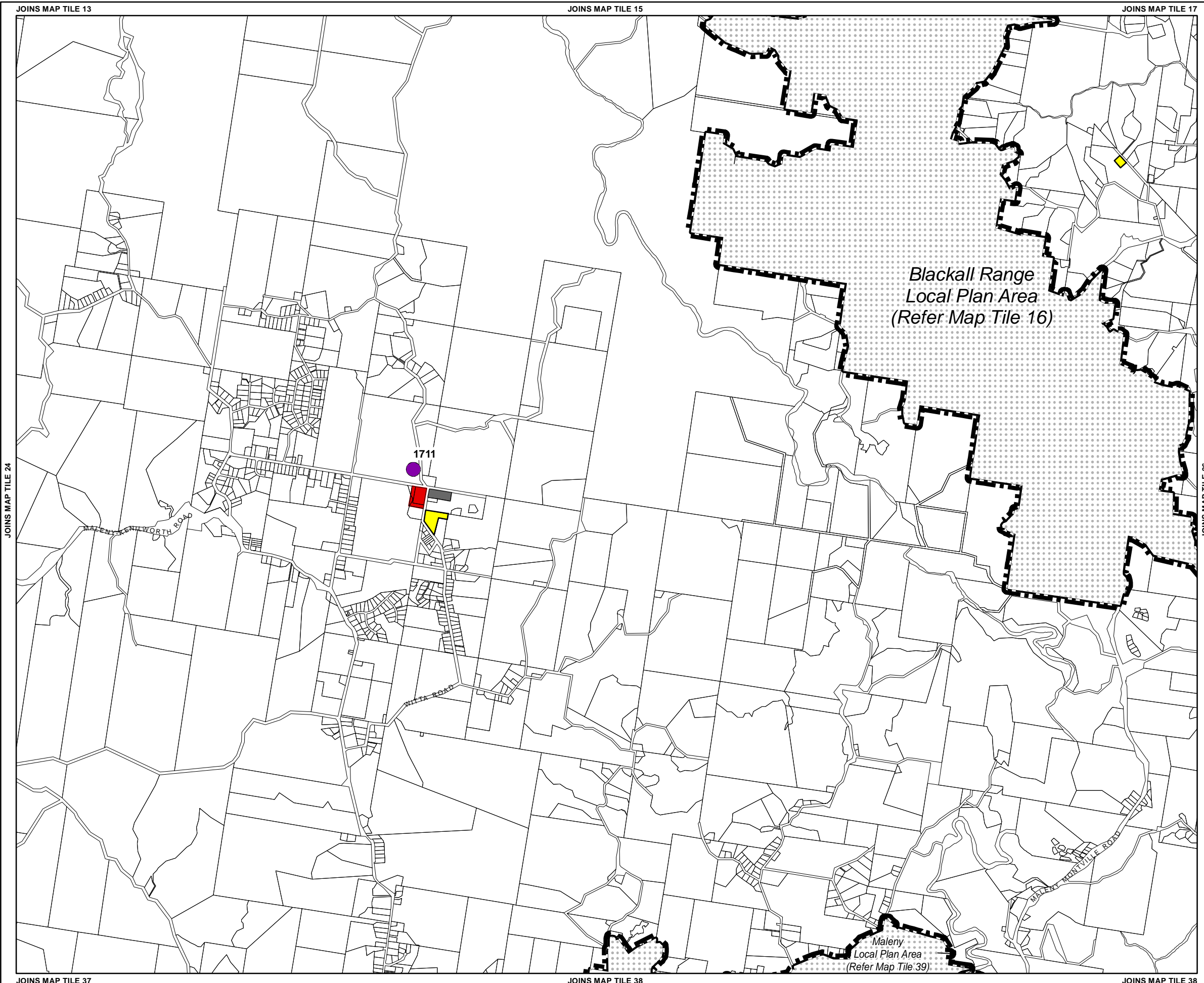
Disclaimer
 While every care is taken to ensure the accuracy of this product, neither the Sunshine Coast Regional Council nor the State of Queensland makes any representations or warranties about its accuracy, reliability, completeness or suitability for any particular purpose and disclaims all responsibility and all liability (including without limitation, liability in negligence) for all expenses, losses, damages (including indirect or consequential damage) and costs that may occur as a result of the product being inaccurate or incomplete in any way or for any reason.

© Crown and Council Copyright Reserved 2015
 Geocentric Datum of Australia 1994 (GDA94)

Approx Scale @ A3 1:40,000



PIP Map PIPM24D

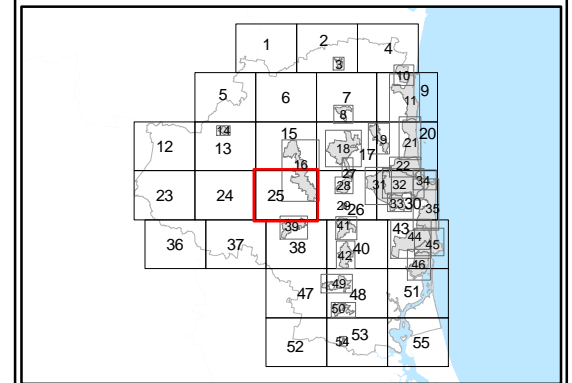
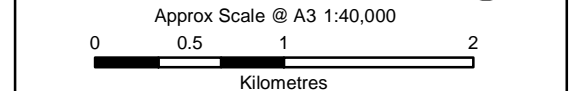


Priority Infrastructure Plan Map - Public Parks and Land for Community Facilities Trunk Network

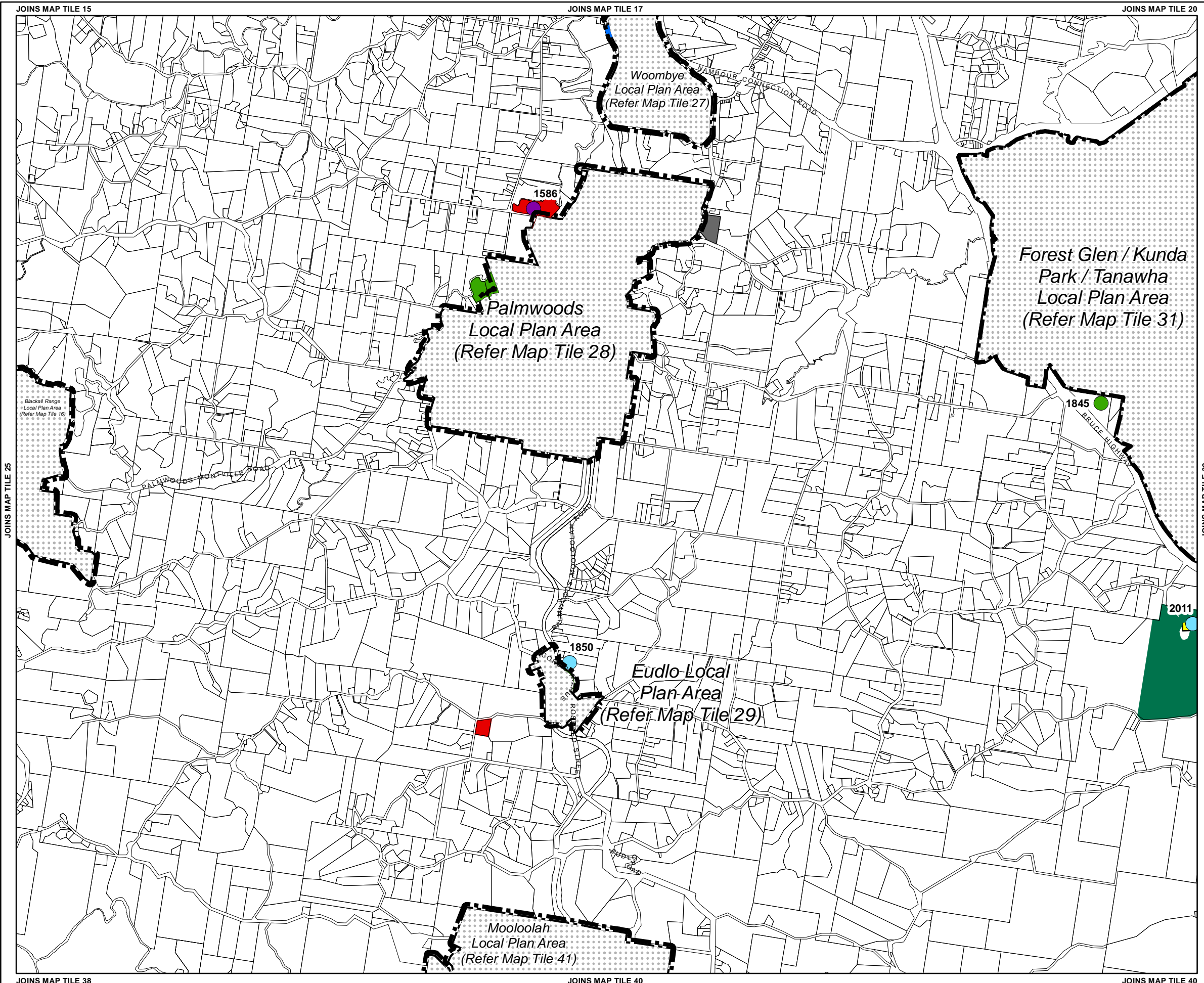
- Existing Public Parks**
- Sunshine Coast-wide Recreation Park
 - District Recreation Park
 - Sports Ground
- Existing Land for Community Facilities Trunk Network**
- Community Facility
 - Library
 - Cultural Facility
 - Information Centre
 - Volunteer Emergency Services
 - Aquatic/Beach Facility
 - Cemetery
- Future Public Parks and Land for Community Facilities Trunk Network**
- Civic Park
 - Upgrade Recreation Park
 - District Recreation Park
 - ★ Sunshine Coast-wide Recreation Park
 - Upgrade Sports Ground
 - District Sports Ground
 - ★ Sunshine Coast-wide Sports Ground
 - Community Facility
- Other Elements**
- Local Plan Area Boundary
 - Declared Master Planned Area (see Part 10 - Other Plans)
 - Land within Development Control Plan 1 - Kawana Waters which is the subject of the Kawana Waters Development Agreement (see Section 1.2 - Planning Scheme Components)
 - Priority Development Area (subject to the *Economic Development Act 2012*)
 - DCDB 29 October 2015 © State Government

Disclaimer
While every care is taken to ensure the accuracy of this product, neither the Sunshine Coast Regional Council nor the State of Queensland makes any representations or warranties about its accuracy, reliability, completeness or suitability for any particular purpose and disclaims all responsibility and all liability (including without limitation, liability in negligence) for all expenses, losses, damages (including indirect or consequential damage) and costs that may occur as a result of the product being inaccurate or incomplete in any way or for any reason.

© Crown and Council Copyright Reserved 2015
Geocentric Datum of Australia 1994 (GDA94)



PIP Map PIPM25D

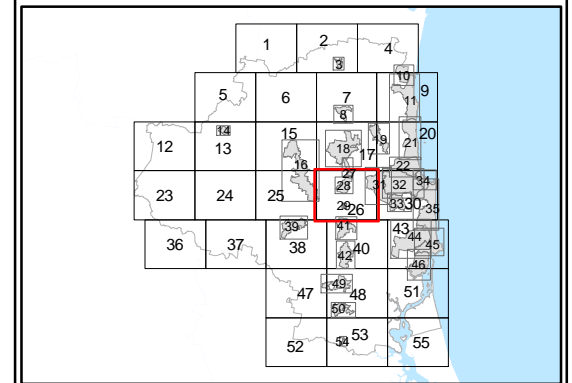
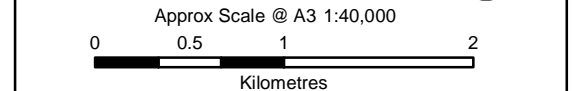


Priority Infrastructure Plan Map - Public Parks and Land for Community Facilities Trunk Network

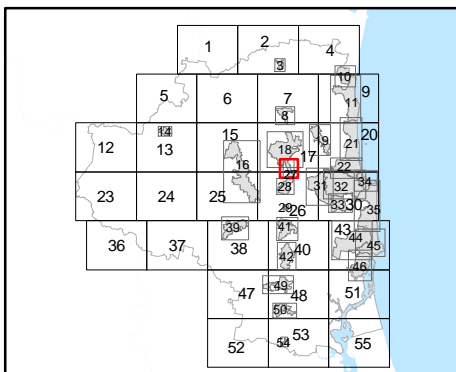
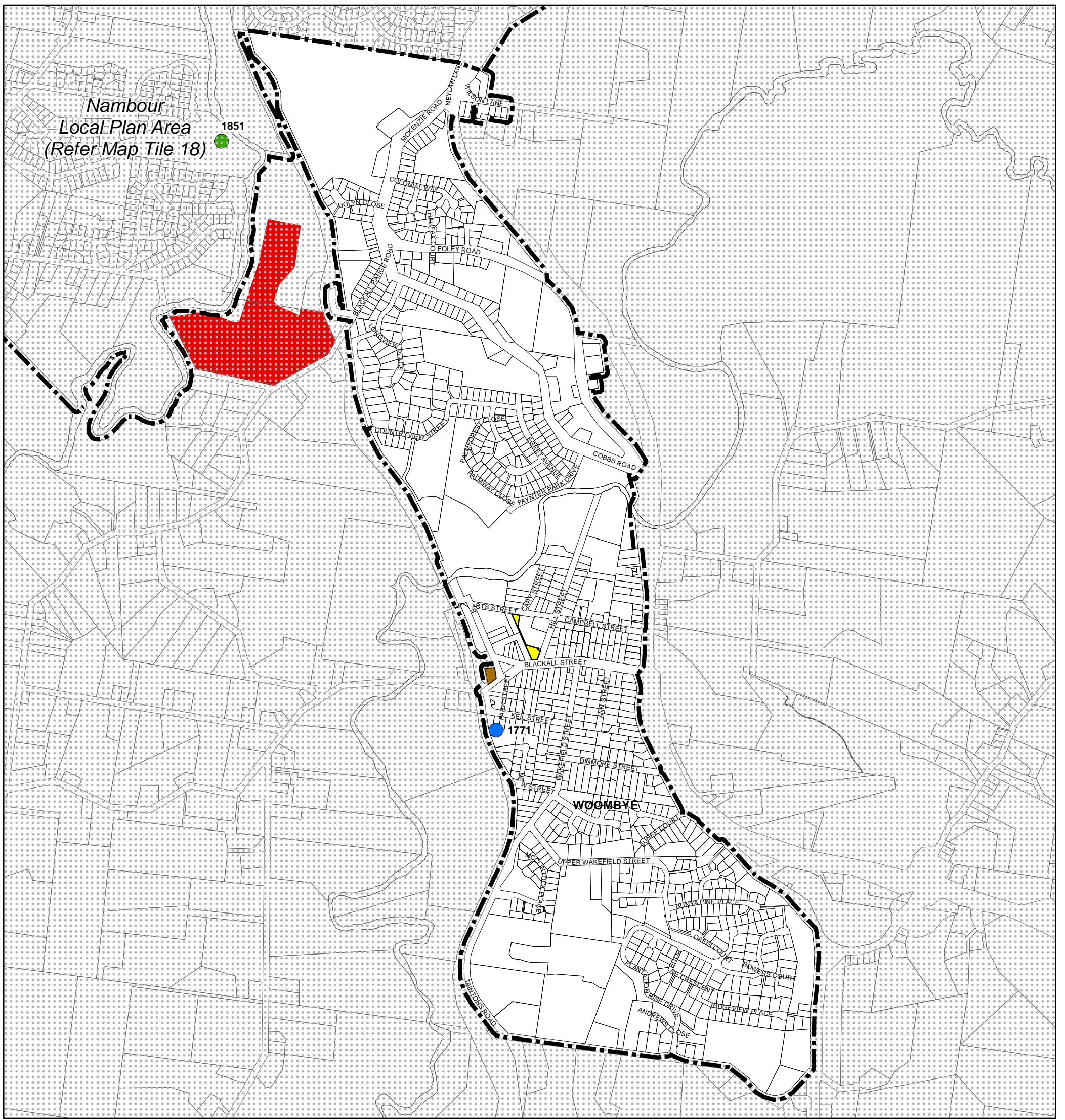
- Existing Public Parks**
- Sunshine Coast-wide Recreation Park
 - District Recreation Park
 - Sports Ground
- Existing Land for Community Facilities Trunk Network**
- Community Facility
 - Library
 - Cultural Facility
 - Information Centre
 - Volunteer Emergency Services
 - Aquatic/Beach Facility
 - Cemetery
- Future Public Parks and Land for Community Facilities Trunk Network**
- Civic Park
 - Upgrade Recreation Park
 - District Recreation Park
 - Sunshine Coast-wide Recreation Park
 - Upgrade Sports Ground
 - District Sports Ground
 - Sunshine Coast-wide Sports Ground
 - Community Facility
- Other Elements**
- Local Plan Area Boundary
 - Declared Master Planned Area (see Part 10 - Other Plans)
 - Land within Development Control Plan 1 - Kawana Waters which is the subject of the Kawana Waters Development Agreement (see Section 1.2 - Planning Scheme Components)
 - Priority Development Area (subject to the Economic Development Act 2012)
 - DCDB 29 October 2015 © State Government

Disclaimer
 While every care is taken to ensure the accuracy of this product, neither the Sunshine Coast Regional Council nor the State of Queensland makes any representations or warranties about its accuracy, reliability, completeness or suitability for any particular purpose and disclaims all responsibility and all liability (including without limitation, liability in negligence) for all expenses, losses, damages (including indirect or consequential damage) and costs that may occur as a result of the product being inaccurate or incomplete in any way or for any reason.

© Crown and Council Copyright Reserved 2015
 Geocentric Datum of Australia 1994 (GDA94)



PIP Map PIPM26D



Priority Infrastructure Plan Map -
Public Parks and Land for Community Facilities Trunk Network

- | | | |
|---|--|---|
| <p>Existing Public Parks</p> <ul style="list-style-type: none"> Sunshine Coast-wide Recreation Park District Recreation Park Sports Ground <p>Existing Community Facilities</p> <ul style="list-style-type: none"> Community Facility Library Cultural Facility Information Centre Volunteer Emergency Services Aquatic/Beach Facility Cemetery | <p>Future Public Parks and Land for Community Facilities Trunk Network</p> <ul style="list-style-type: none"> Civic Park Upgrade Recreation Park District Recreation Park Sunshine Coast-wide Recreation Park Upgrade Sports Ground District Sports Ground Sunshine Coast-wide Sports Ground Community Facility | <p>Other Elements</p> <ul style="list-style-type: none"> Local Plan Area Boundary Declared Master Planned Area Land within Development Control Plan 1 - Kawana Waters which is the subject of the Kawana Waters Development Agreement (see Section 1.2 - Planning Scheme Components) Priority Development Area (subject to the Economic Development Act 2012) DCDB 29 October 2015 © State Government |
|---|--|---|

Disclaimer
While every care is taken to ensure the accuracy of this product, neither the Sunshine Coast Regional Council nor the State of Queensland makes any representations or warranties about its accuracy, reliability, completeness or suitability for any particular purpose and disclaims all responsibility and all liability (including without limitation, liability in negligence) for all expenses, losses, damages (including indirect or consequential damage) and costs that may occur as a result of the product being inaccurate or incomplete in any way or for any reason.
© Crown and Council Copyright Reserved 2015

PIP Map PIPM27D

