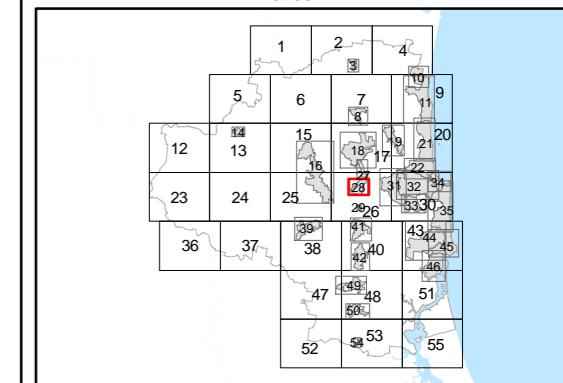
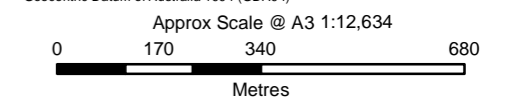


Priority Infrastructure Plan Map - Stormwater Quality Network

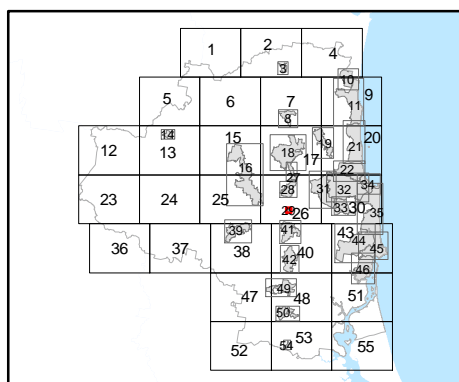
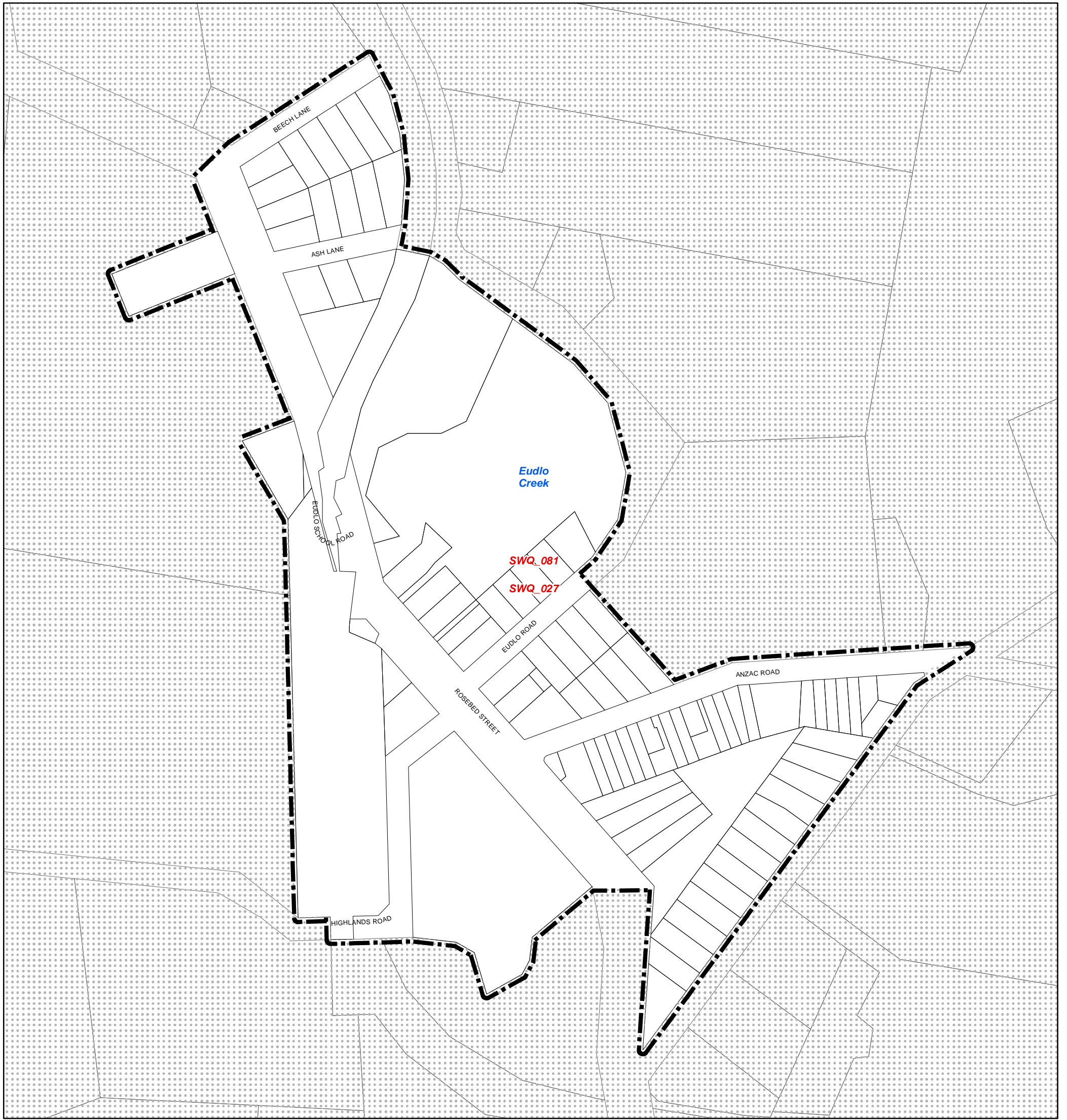
- Existing Stormwater Quality Infrastructure**
- ★ Water Quality Device
- Future Stormwater Quality Infrastructure**
- ✚ Future Water Quality Device
 - ▭ Riparian works - sub-catchment specified
 - ▭ Water Quality Device - sub-catchment specified
- Other Elements**
- ▭ Local Plan Area
 - ▭ Creek Catchment
 - ▭ Declared Master Planned Area (see Part 10 - Other)
 - ▭ Land within Development Control Plan 1 - Kawana Waters which is the subject of the Kawana Waters Development Agreement (see Section 1.2 - Planning Scheme Components)
 - ▭ Priority Development Area (subject to the Economic Development Act 2012)
 - DCDB 29 October 2015 © State Government

Disclaimer
 While every care is taken to ensure the accuracy of this product, neither the Sunshine Coast Regional Council nor the State of Queensland makes any representations or warranties about its accuracy, reliability, completeness or suitability for any particular purpose and disclaims all responsibility and all liability (including without limitation, liability in negligence) for all expenses, losses, damages (including indirect or consequential damage) and costs that may occur as a result of the product being inaccurate or incomplete in any way or for any reason.

© Crown and Council Copyright Reserved 2015
 Geocentric Datum of Australia 1994 (GDA94)



PIP Map PIPM28B



Priority Infrastructure Plan Map -
Stormwater Quality Network

Existing Stormwater Quality Infrastructure

- ★ Water Quality Device
- Future Stormwater Quality Infrastructure
- ✚ Future Water Quality Device
- ▭ Riparian works - sub-catchment specified
- ▭ Water Quality Device - sub-catchment specified

Other Elements

- ▭ Local Plan Area Boundary
- ▭ Creek Catchment
- ▭ Declared Master Planned Area (see Part 10 - Other Plans)
- ▭ Land within Development Control Plan 1 - Kawana Waters which is the subject of the Kawana Waters Development Agreement (see Section 1.2 - Planning Scheme Components)
- ▭ Priority Development Area (subject to the *Economic Development Act 2012*)
- ▭ DCDB 29 October 2015 © State Government


Disclaimer
While every care is taken to ensure the accuracy of this product, neither the Sunshine Coast Regional Council nor the State of Queensland makes any representations or warranties about its accuracy, reliability, completeness or suitability for any particular purpose and disclaims all responsibility and all liability (including without limitation, liability in negligence) for all expenses, losses, damages (including indirect or consequential damage) and costs that may occur as a result of the product being inaccurate or incomplete in any way or for any reason.

© Crown and Council Copyright Reserved 2015

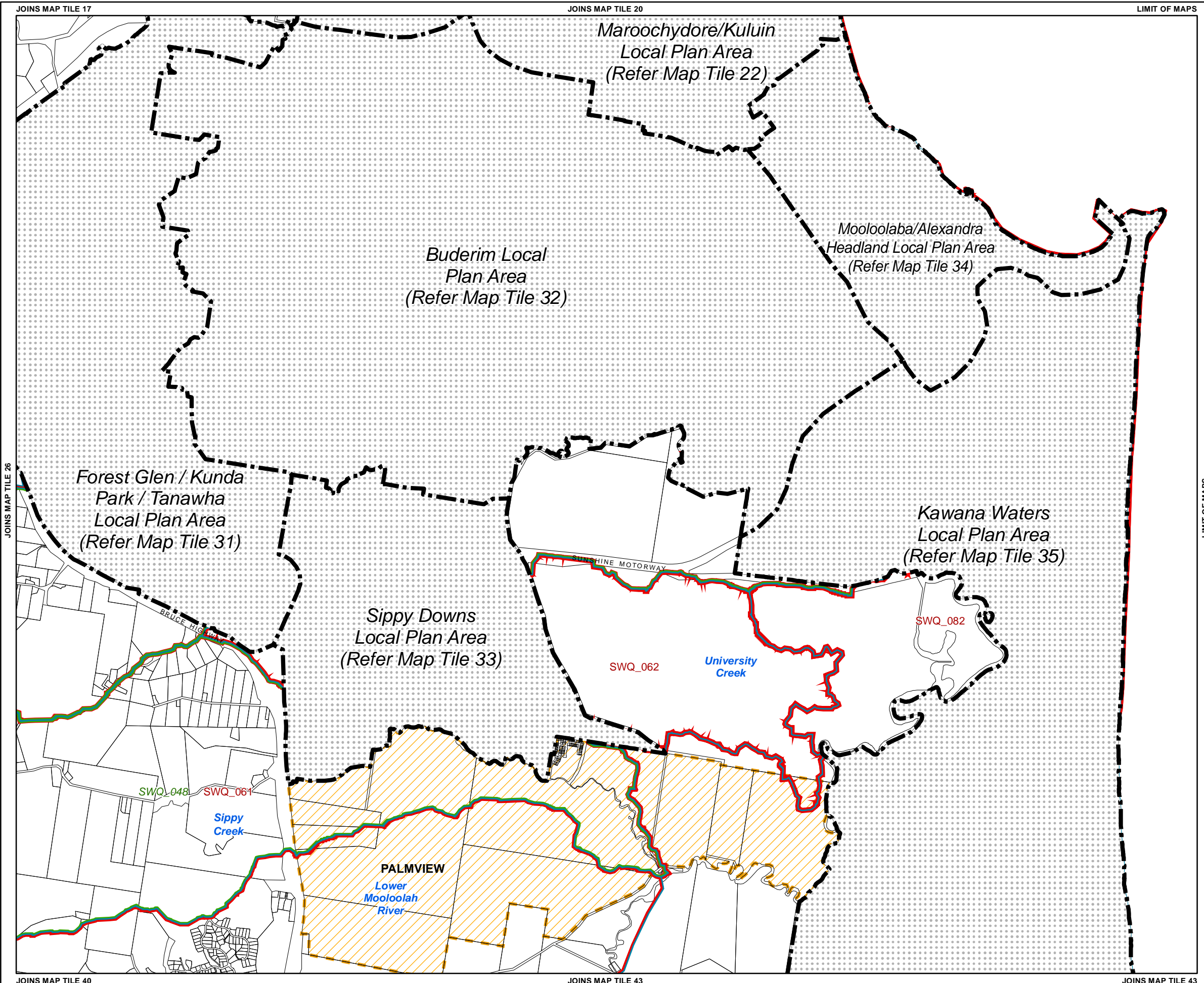
Geocentric Datum of Australia 1994 (GDA94)



Approx Scale @ A3 1:3,379



PIP Map PIPM29B



Priority Infrastructure Plan Map - Stormwater Quality Network

Existing Stormwater Quality Infrastructure

- ★ Water Quality Device

Future Stormwater Quality Infrastructure

- ✚ Future Water Quality Device
- ▭ Riparian works - sub-catchment specified
- ▭ Water Quality Device - sub-catchment specified

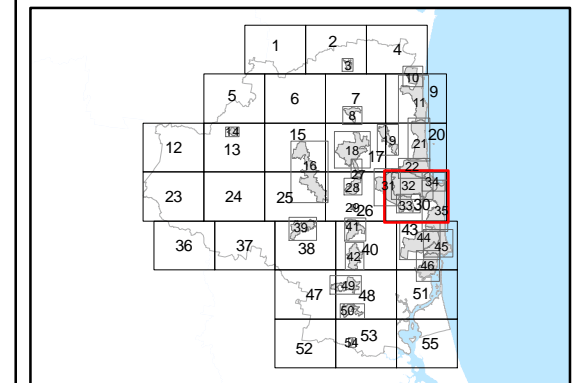
Other Elements

- ▭ Local Plan Area Boundary
- ▭ Creek Catchment
- ▭ Declared Master Planned Area (see Part 10 - Other Plans)
- ▭ Land within Development Control Plan 1 - Kawana Waters which is the subject of the Kawana Waters Development Agreement (see Section 1.2 - Planning Scheme Components)
- ▭ Priority Development Area (subject to the *Economic Development Act 2012*)
- ▭ DCDB 29 October 2015 © State Government

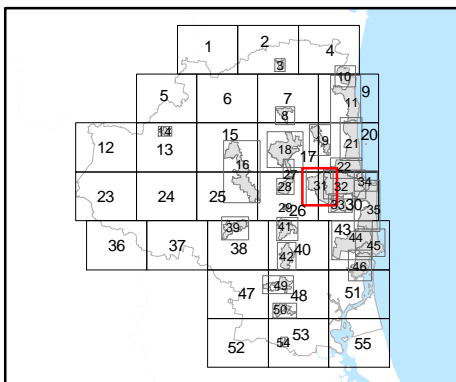
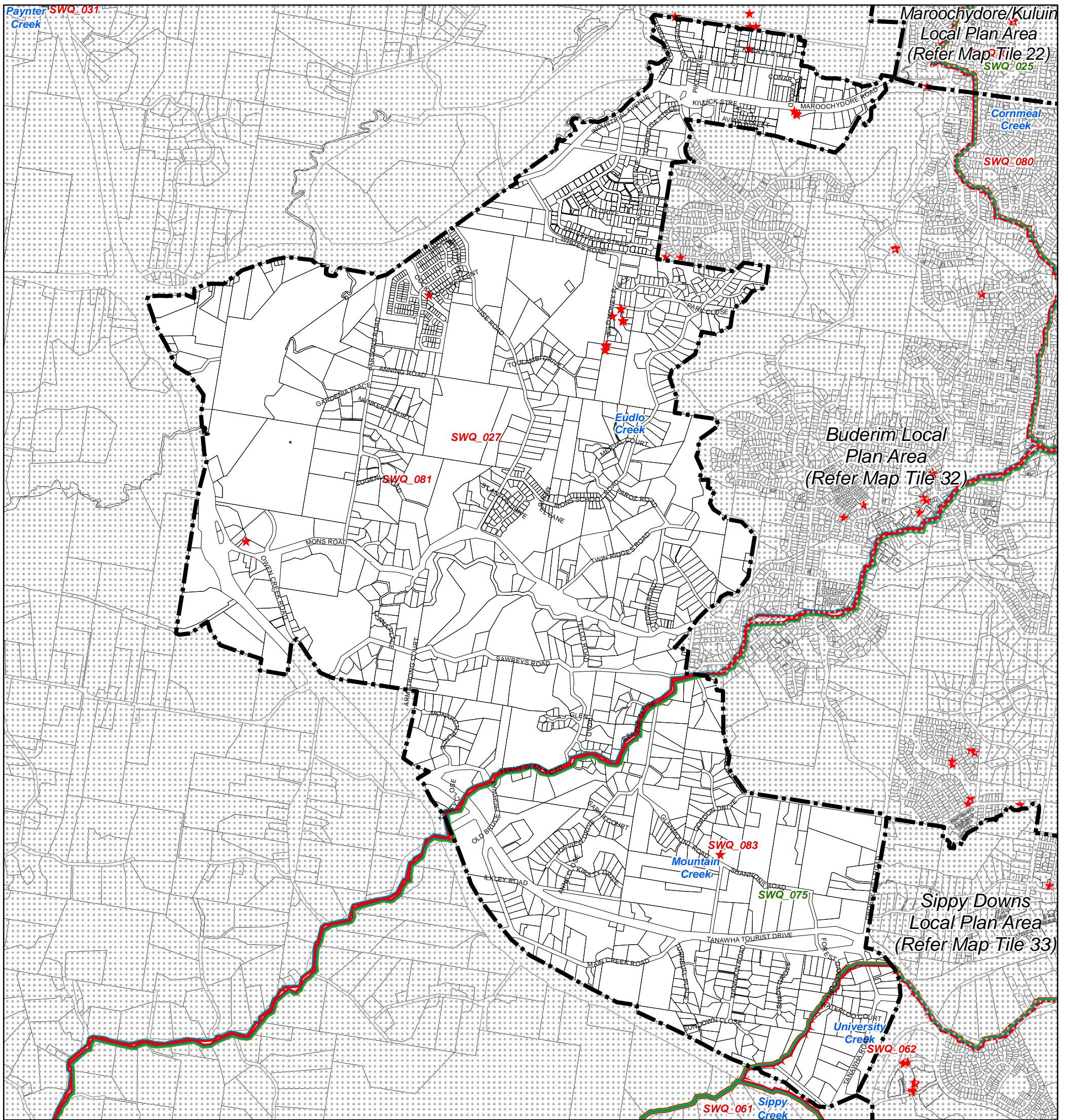
Disclaimer
 While every care is taken to ensure the accuracy of this product, neither the Sunshine Coast Regional Council nor the State of Queensland makes any representations or warranties about its accuracy, reliability, completeness or suitability for any particular purpose and disclaims all responsibility and all liability (including without limitation, liability in negligence) for all expenses, losses, damages (including indirect or consequential damage) and costs that may occur as a result of the product being inaccurate or incomplete in any way or for any reason.

© Crown and Council Copyright Reserved 2015
 Geocentric Datum of Australia 1994 (GDA94)

Approx Scale @ A3 1:40,000



PIP Map PIPM30B



Priority Infrastructure Plan Map - Stormwater Quality Network

Existing Stormwater Quality Infrastructure

- ★ Water Quality Device
- ✚ Future Water Quality Device
- ▭ Riparian works - sub-catchment specified
- ▭ Water Quality Device - sub-catchment specified

Other Elements

- ▭ Local Plan Area Boundary
- ▭ Creek Catchment
- ▭ Declared Master Planned Area (see Part 10 - Other Plans)
- ▭ Land within Development Control Plan 1 - Kawana Waters which is the subject of the Kawana Waters Development Agreement (see Section 1.2 - Planning Scheme Components)
- ▭ Priority Development Area (subject to the Economic Development Act 2012)
- ▭ DCDB 29 October 2015 © State Government


Disclaimer
While every care is taken to ensure the accuracy of this product, neither the Sunshine Coast Regional Council nor the State of Queensland makes any representations or warranties about its accuracy, reliability, completeness or suitability for any particular purpose and disclaims all responsibility and all liability (including without limitation, liability in negligence) for all expenses, losses, damages (including indirect or consequential damage) and costs that may occur as a result of the product being inaccurate or incomplete in any way or for any reason.

© Crown and Council Copyright Reserved 2015

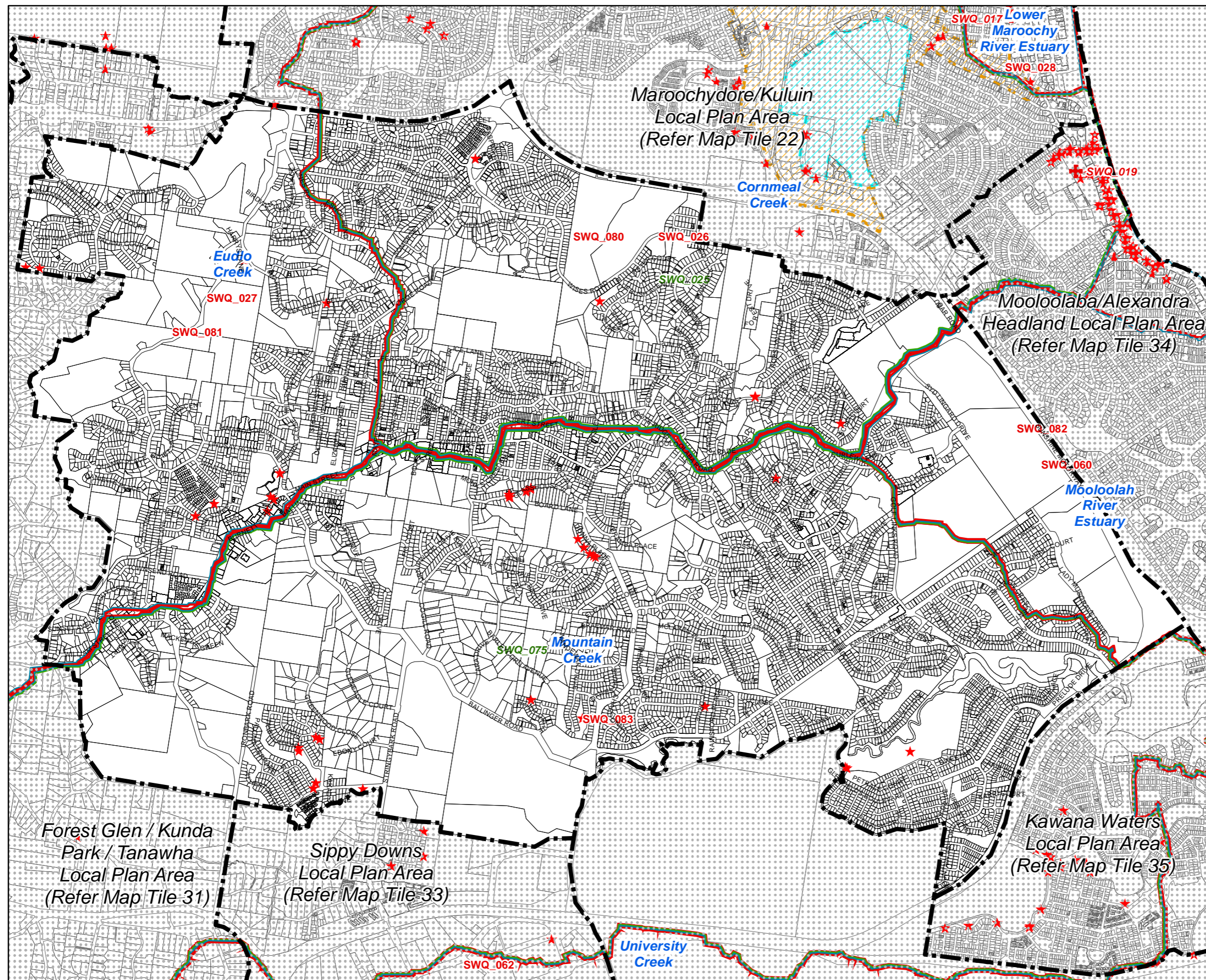
Geocentric Datum of Australia 1994 (GDA94)



Approx Scale @ A3 1:24,547



PIP Map PIPM31B



Priority Infrastructure Plan Map - Stormwater Quality Network

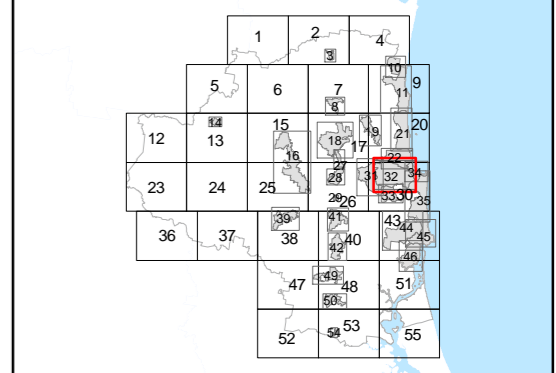
- Existing Stormwater Quality Infrastructure**
- ★ Water Quality Device
- Future Stormwater Quality Infrastructure**
- ✚ Future Water Quality Device
 - ▭ Riparian works - sub-catchment specified
 - ▭ Water Quality Device - sub-catchment specified
- Other Elements**
- ▭ Local Plan Area
 - ▭ Creek Catchment
 - ▭ Declared Master Planned Area (see Part 10 - Other)
 - ▭ Land within Development Control Plan 1 - Kawana Waters which is the subject of the Kawana Waters Development Agreement (see Section 1.2 - Planning Scheme Components)
 - ▭ Priority Development Area (subject to the Economic Development Act 2012)
 - © DCDB 29 October 2015 © State Government

Disclaimer
While every care is taken to ensure the accuracy of this product, neither the Sunshine Coast Regional Council nor the State of Queensland makes any representations or warranties about its accuracy, reliability, completeness or suitability for any particular purpose and disclaims all responsibility and all liability (including without limitation, liability in negligence) for all expenses, losses, damages (including indirect or consequential damage) and costs that may occur as a result of the product being inaccurate or incomplete in any way or for any reason.

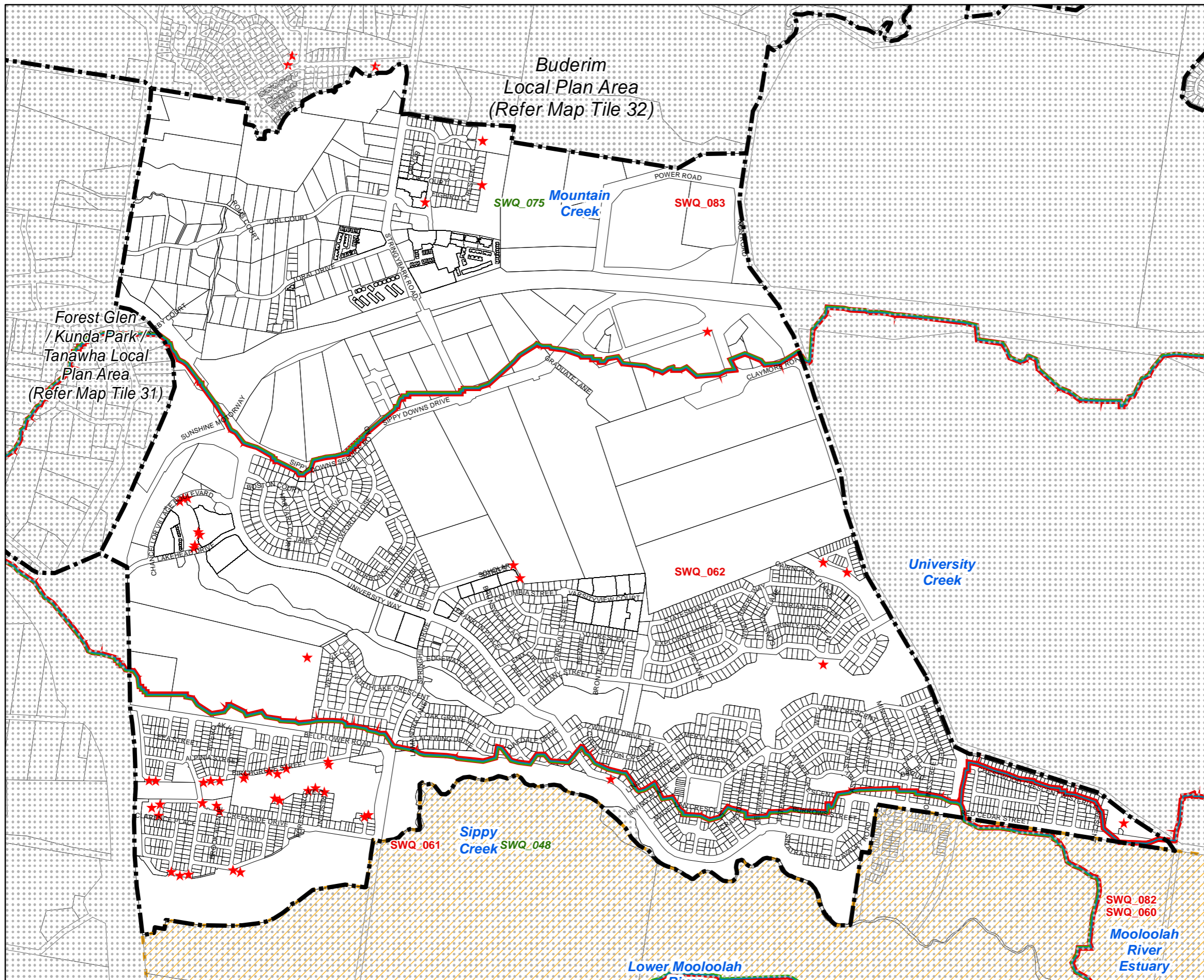
© Crown and Council Copyright Reserved 2015
Geocentric Datum of Australia 1994 (GDA94)

Approx Scale @ A3 1:26,279

0 350 700 1,400
Metres



PIP Map PIPM32B

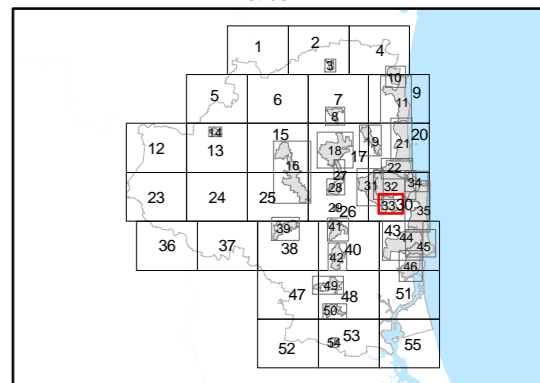


Priority Infrastructure Plan Map - Stormwater Quality Network

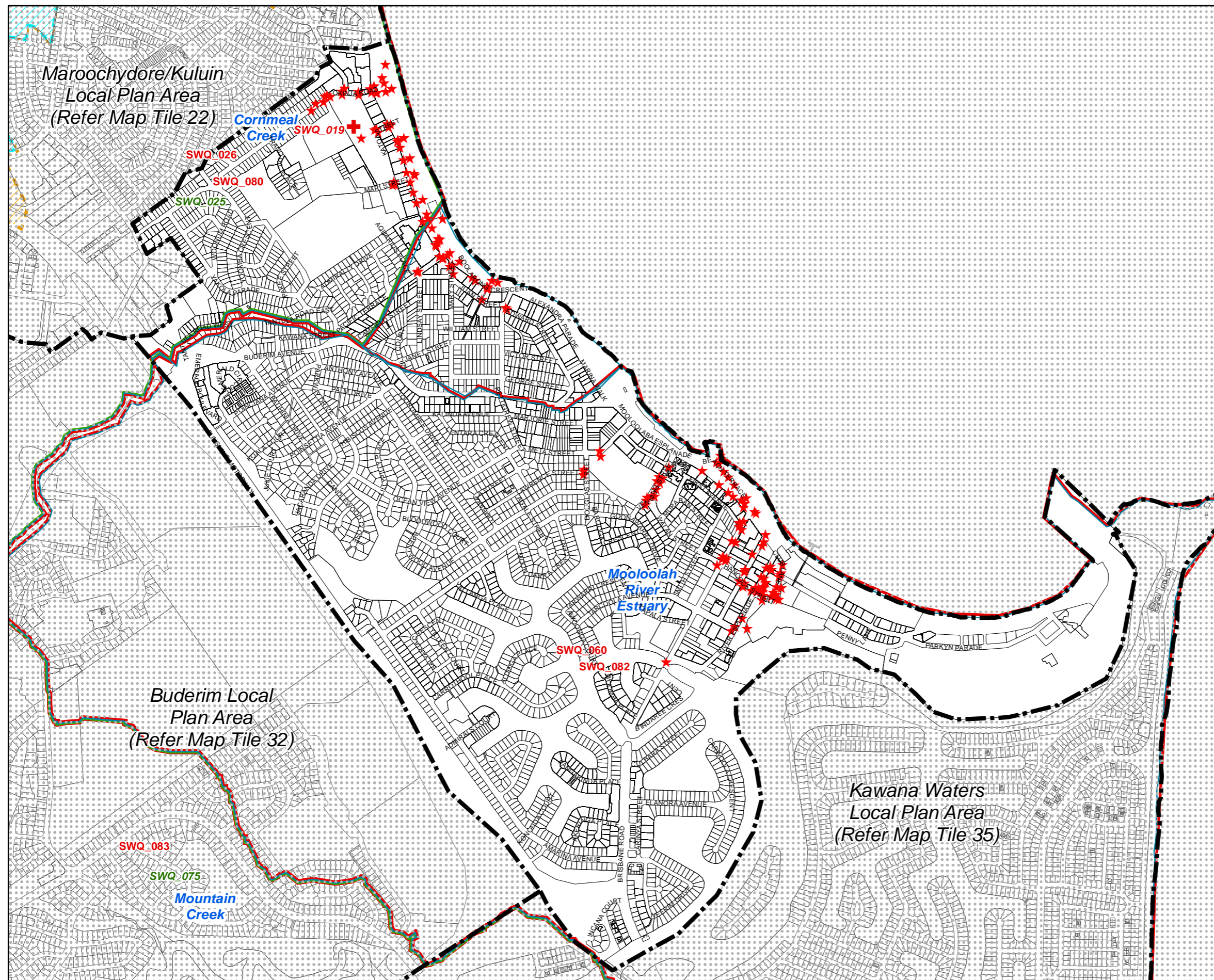
- Existing Stormwater Quality Infrastructure**
- ★ Water Quality Device
- Future Stormwater Quality Infrastructure**
- ✚ Future Water Quality Device
 - ▭ Riparian works - sub-catchment specified
 - ▭ Water Quality Device - sub-catchment specified
- Other Elements**
- ▭ Local Plan Area
 - ▭ Creek Catchment
 - ▭ Declared Master Planned Area (see Part 10 - Other)
 - ▭ Land within Development Control Plan 1 - Kawana Waters which is the subject of the Kawana Waters Development Agreement (see Section 1.2 - Planning Scheme Components)
 - ▭ Priority Development Area (subject to the Economic Development Act 2012)
 - ▭ DCDB 29 October 2015 © State Government

Disclaimer
While every care is taken to ensure the accuracy of this product, neither the Sunshine Coast Regional Council nor the State of Queensland makes any representations or warranties about its accuracy, reliability, completeness or suitability for any particular purpose and disclaims all responsibility and all liability (including without limitation, liability in negligence) for all expenses, losses, damages (including indirect or consequential damage) and costs that may occur as a result of the product being inaccurate or incomplete in any way or for any reason.

© Crown and Council Copyright Reserved 2015
Geocentric Datum of Australia 1994 (GDA94)
Approx Scale @ A3 1:14,942
0 200 400 800
Metres



PIP Map PIPM33B

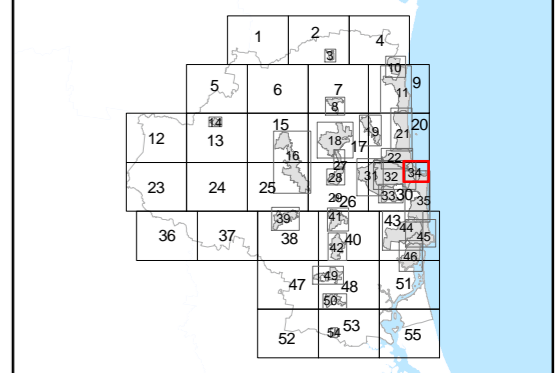
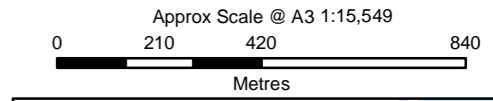


Priority Infrastructure Plan Map - Stormwater Quality Network

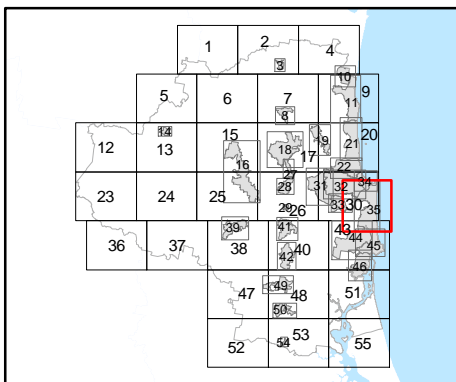
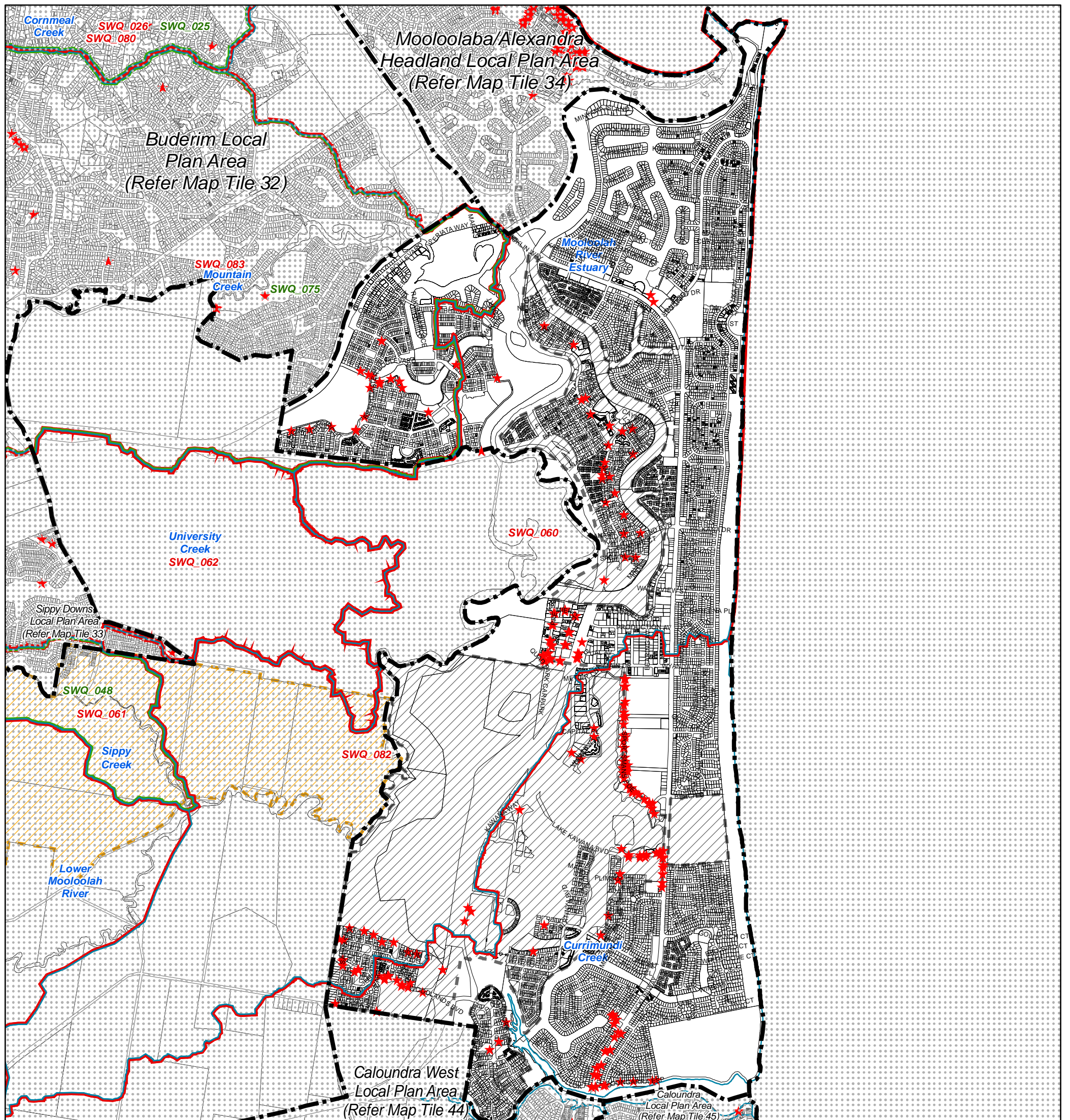
- Existing Stormwater Quality Infrastructure**
- ★ Water Quality Device
- Future Stormwater Quality Infrastructure**
- ✚ Future Water Quality Device
- Other Elements**
- ▭ Local Plan Area
 - ▭ Creek Catchment
 - ▭ Declared Master Planned Area (see Part 10 - Other)
 - ▭ Land within Development Control Plan 1 - Kawana Waters which is the subject of the Kawana Waters Development Agreement (see Section 1.2 - Planning Scheme Components)
 - ▭ Priority Development Area (subject to the Economic Development Act 2012)
 - © DCDB 29 October 2015 © State Government

Disclaimer
While every care is taken to ensure the accuracy of this product, neither the Sunshine Coast Regional Council nor the State of Queensland makes any representations or warranties about its accuracy, reliability, completeness or suitability for any particular purpose and disclaims all responsibility and all liability (including without limitation, liability in negligence) for all expenses, losses, damages (including indirect or consequential damage) and costs that may occur as a result of the product being inaccurate or incomplete in any way or for any reason.

© Crown and Council Copyright Reserved 2015
Geocentric Datum of Australia 1994 (GDA94)



PIP Map PIPM34B



Priority Infrastructure Plan Map - Stormwater Quality Network

Existing Stormwater Quality Infrastructure

- ★ Water Quality Device
- ✚ Future Water Quality Device
- ▭ Riparian works - sub-catchment specified
- ▭ Water Quality Device - sub-catchment specified

Other Elements

- ▭ Local Plan Area Boundary
- ▭ Creek Catchment
- ▭ Declared Master Planned Area (see Part 10 - Other Plans)
- ▭ Land within Development Control Plan 1 - Kawana Waters which is the subject of the Kawana Waters Development Agreement (see Section 1.2 - Planning Scheme Components)
- ▭ Priority Development Area (subject to the Economic Development Act 2012)
- ▭ DCDB 29 October 2015 © State Government

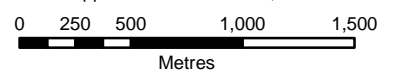
Disclaimer
While every care is taken to ensure the accuracy of this product, neither the Sunshine Coast Regional Council nor the State of Queensland makes any representations or warranties about its accuracy, reliability, completeness or suitability for any particular purpose and disclaims all responsibility and all liability (including without limitation, liability in negligence) for all expenses, losses, damages (including indirect or consequential damage) and costs that may occur as a result of the product being inaccurate or incomplete in any way or for any reason.

© Crown and Council Copyright Reserved 2015

Geocentric Datum of Australia 1994 (GDA94)



Approx Scale @ A3 1:33,865

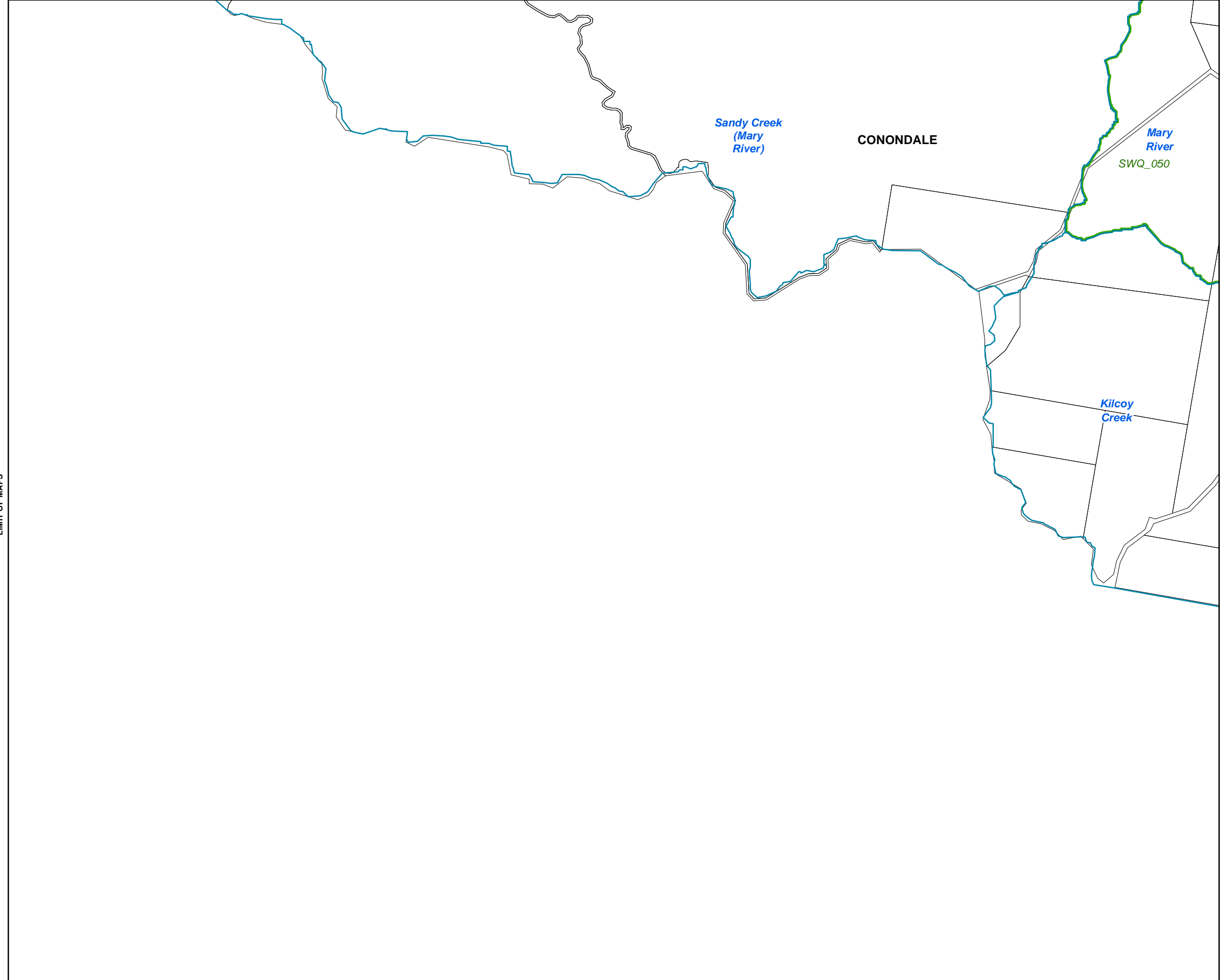


PIP Map PIPM35B

JOINS MAP TILE 23

JOINS MAP TILE 23

JOINS MAP TILE 24



LIMIT OF MAPS

JOINS MAP TILE 37

LIMIT OF MAPS

LIMIT OF MAPS

LIMIT OF MAPS

Priority Infrastructure Plan Map - Stormwater Quality Network

Existing Stormwater Quality Infrastructure

★ Water Quality Device

Future Stormwater Quality Infrastructure

✚ Future Water Quality Device

▭ Riparian works - sub-catchment specified

▭ Water Quality Device - sub-catchment specified

Other Elements

▭ Local Plan Area Boundary

▭ Creek Catchment

▭ Declared Master Planned Area (see Part 10 - Other Plans)

▭ Land within Development Control Plan 1 - Kawana Waters which is the subject of the Kawana Waters Development Agreement (see Section 1.2 - Planning Scheme Components)

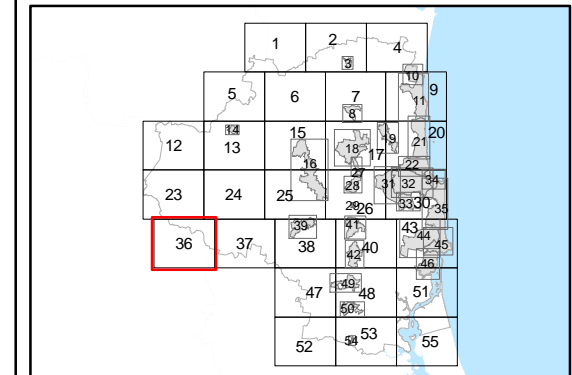
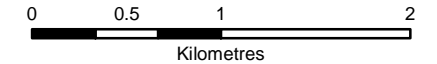
▭ Priority Development Area (subject to the *Economic Development Act 2012*)

▭ DCDB 29 October 2015 © State Government

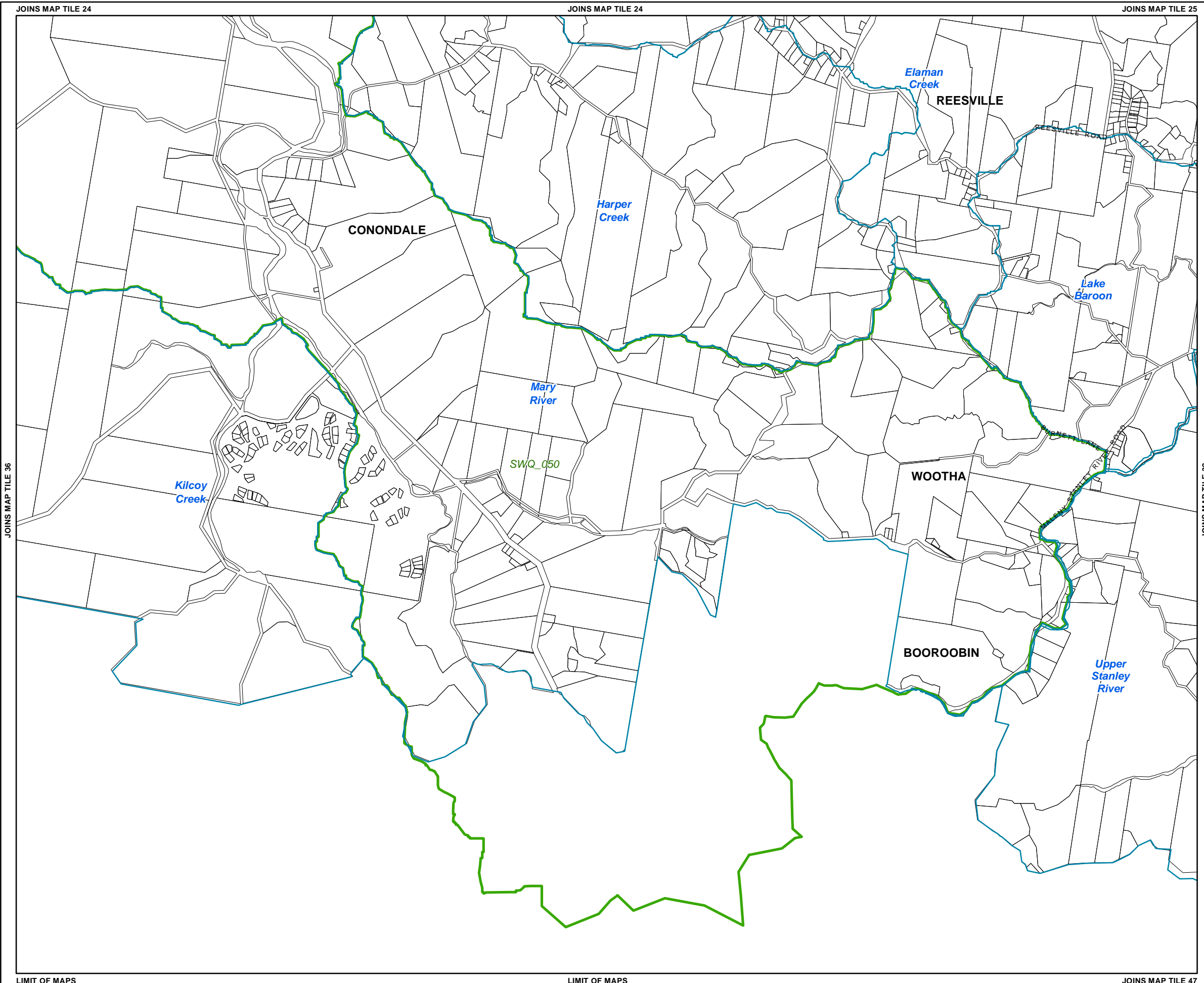
Disclaimer
While every care is taken to ensure the accuracy of this product, neither the Sunshine Coast Regional Council nor the State of Queensland makes any representations or warranties about its accuracy, reliability, completeness or suitability for any particular purpose and disclaims all responsibility and all liability (including without limitation, liability in negligence) for all expenses, losses, damages (including indirect or consequential damage) and costs that may occur as a result of the product being inaccurate or incomplete in any way or for any reason.

© Crown and Council Copyright Reserved 2015
Geocentric Datum of Australia 1994 (GDA94)

Approx Scale @ A3 1:40,000



PIP Map PIPM36B



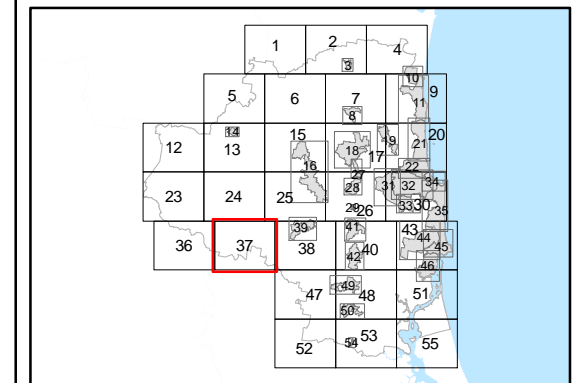
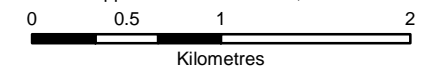
Priority Infrastructure Plan Map - Stormwater Quality Network

- Existing Stormwater Quality Infrastructure**
- ★ Water Quality Device
- Future Stormwater Quality Infrastructure**
- ✚ Future Water Quality Device
 - ▭ Riparian works - sub-catchment specified
 - ▭ Water Quality Device - sub-catchment specified
- Other Elements**
- ▭ Local Plan Area Boundary
 - ▭ Creek Catchment
 - ▭ Declared Master Planned Area (see Part 10 - Other Plans)
 - ▭ Land within Development Control Plan 1 - Kawana Waters which is the subject of the Kawana Waters Development Agreement (see Section 1.2 - Planning Scheme Components)
 - ▭ Priority Development Area (subject to the *Economic Development Act 2012*)
 - ▭ DCDB 29 October 2015 © State Government

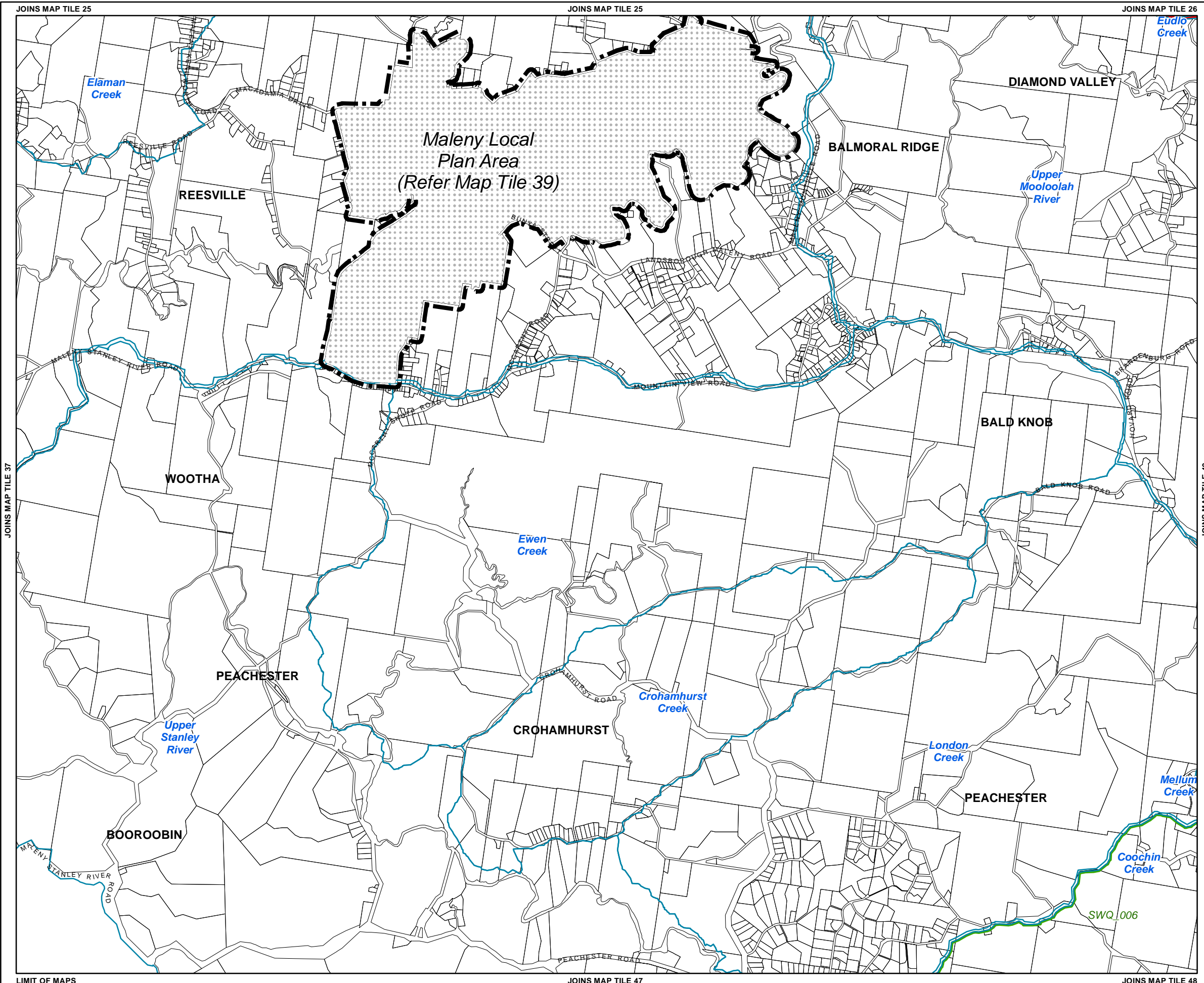
Disclaimer
While every care is taken to ensure the accuracy of this product, neither the Sunshine Coast Regional Council nor the State of Queensland makes any representations or warranties about its accuracy, reliability, completeness or suitability for any particular purpose and disclaims all responsibility and all liability (including without limitation, liability in negligence) for all expenses, losses, damages (including indirect or consequential damage) and costs that may occur as a result of the product being inaccurate or incomplete in any way or for any reason.

© Crown and Council Copyright Reserved 2015
Geocentric Datum of Australia 1994 (GDA94)

Approx Scale @ A3 1:40,000



PIP Map PIPM37B



Priority Infrastructure Plan Map - Stormwater Quality Network

Existing Stormwater Quality Infrastructure

- ★ Water Quality Device

Future Stormwater Quality Infrastructure

- ✚ Future Water Quality Device
- ▭ Riparian works - sub-catchment specified
- ▭ Water Quality Device - sub-catchment specified

Other Elements

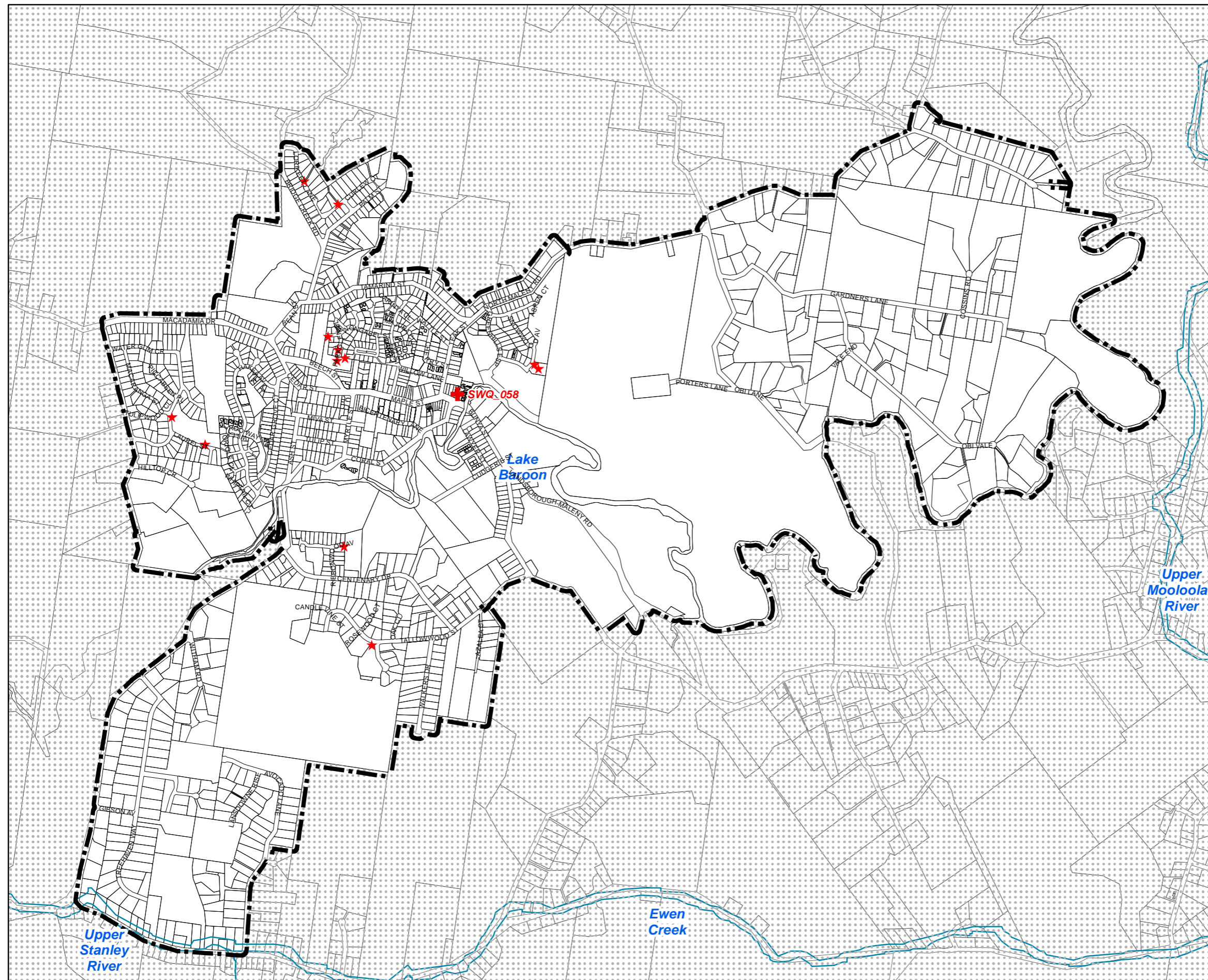
- ▭ Local Plan Area Boundary
- ▭ Creek Catchment
- ▭ Declared Master Planned Area (see Part 10 - Other Plans)
- ▭ Land within Development Control Plan 1 - Kawana Waters which is the subject of the Kawana Waters Development Agreement (see Section 1.2 - Planning Scheme Components)
- ▭ Priority Development Area (subject to the Economic Development Act 2012)
- ▭ DCDB 29 October 2015 © State Government

Disclaimer
While every care is taken to ensure the accuracy of this product, neither the Sunshine Coast Regional Council nor the State of Queensland makes any representations or warranties about its accuracy, reliability, completeness or suitability for any particular purpose and disclaims all responsibility and all liability (including without limitation, liability in negligence) for all expenses, losses, damages (including indirect or consequential damage) and costs that may occur as a result of the product being inaccurate or incomplete in any way or for any reason.

© Crown and Council Copyright Reserved 2015
Geocentric Datum of Australia 1994 (GDA94)

Approx Scale @ A3 1:40,000

PIP Map PIPM38B



Priority Infrastructure Plan Map -
Stormwater Quality Network

Existing Stormwater Quality Infrastructure

★ Water Quality Device

Future Stormwater Quality Infrastructure

✚ Future Water Quality Device

▭ Riparian works - sub-catchment specified

▭ Water Quality Device - sub-catchment specified

Other Elements

▭ Local Plan Area

▭ Creek Catchment

▭ Declared Master Planned Area (see Part 10 - Other

Land within Development Control Plan 1 - Kawana Waters which is the subject of the Kawana Waters Development Agreement (see Section 1.2 - Planning Scheme Components)

▭ Priority Development Area (subject to the *Economic Development Act 2012*)

DCDB 29 October 2015 © State Government

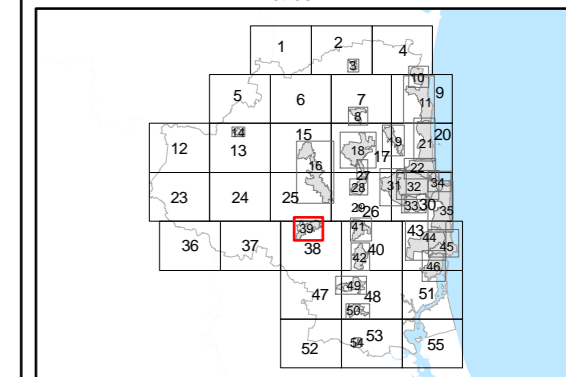
Disclaimer
While every care is taken to ensure the accuracy of this product, neither the Sunshine Coast Regional Council nor the State of Queensland makes any representations or warranties about its accuracy, reliability, completeness or suitability for any particular purpose and disclaims all responsibility and all liability (including without limitation, liability in negligence) for all expenses, losses, damages (including indirect or consequential damage) and costs that may occur as a result of the product being inaccurate or incomplete in any way or for any reason.

© Crown and Council Copyright Reserved 2015
Geocentric Datum of Australia 1994 (GDA94)

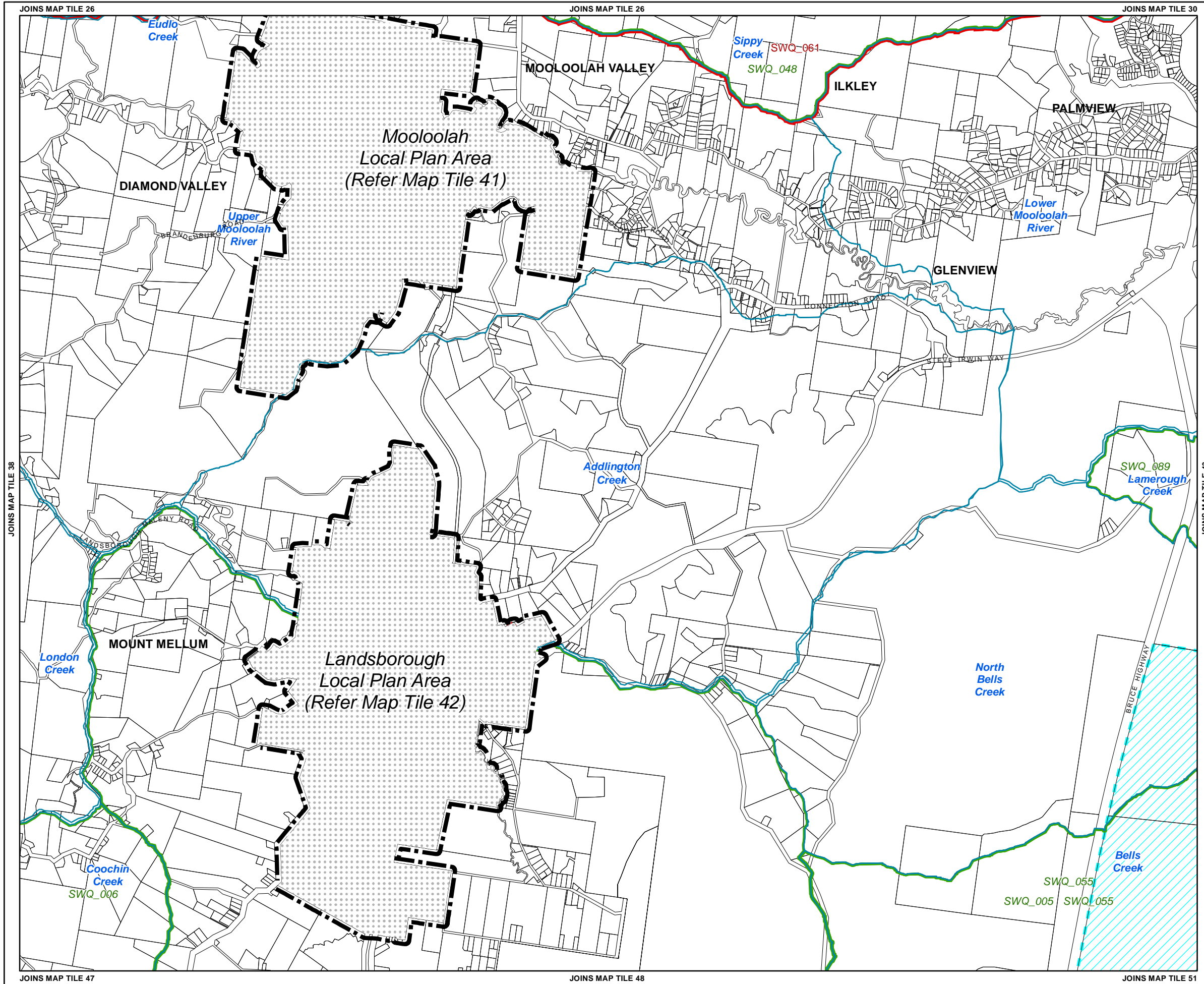
Approx Scale @ A3 1:17,817

0 240 480 960

Metres



PIP Map PIPM39B

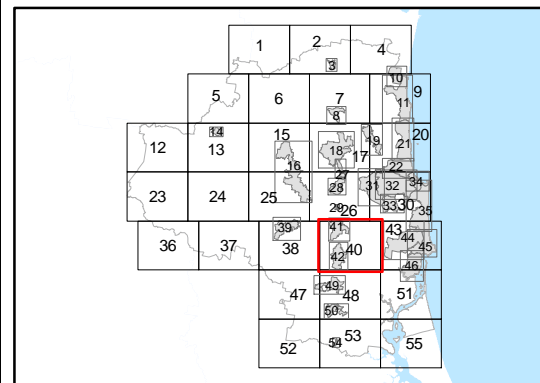
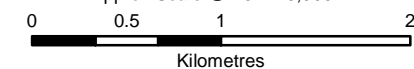


Priority Infrastructure Plan Map - Stormwater Quality Network

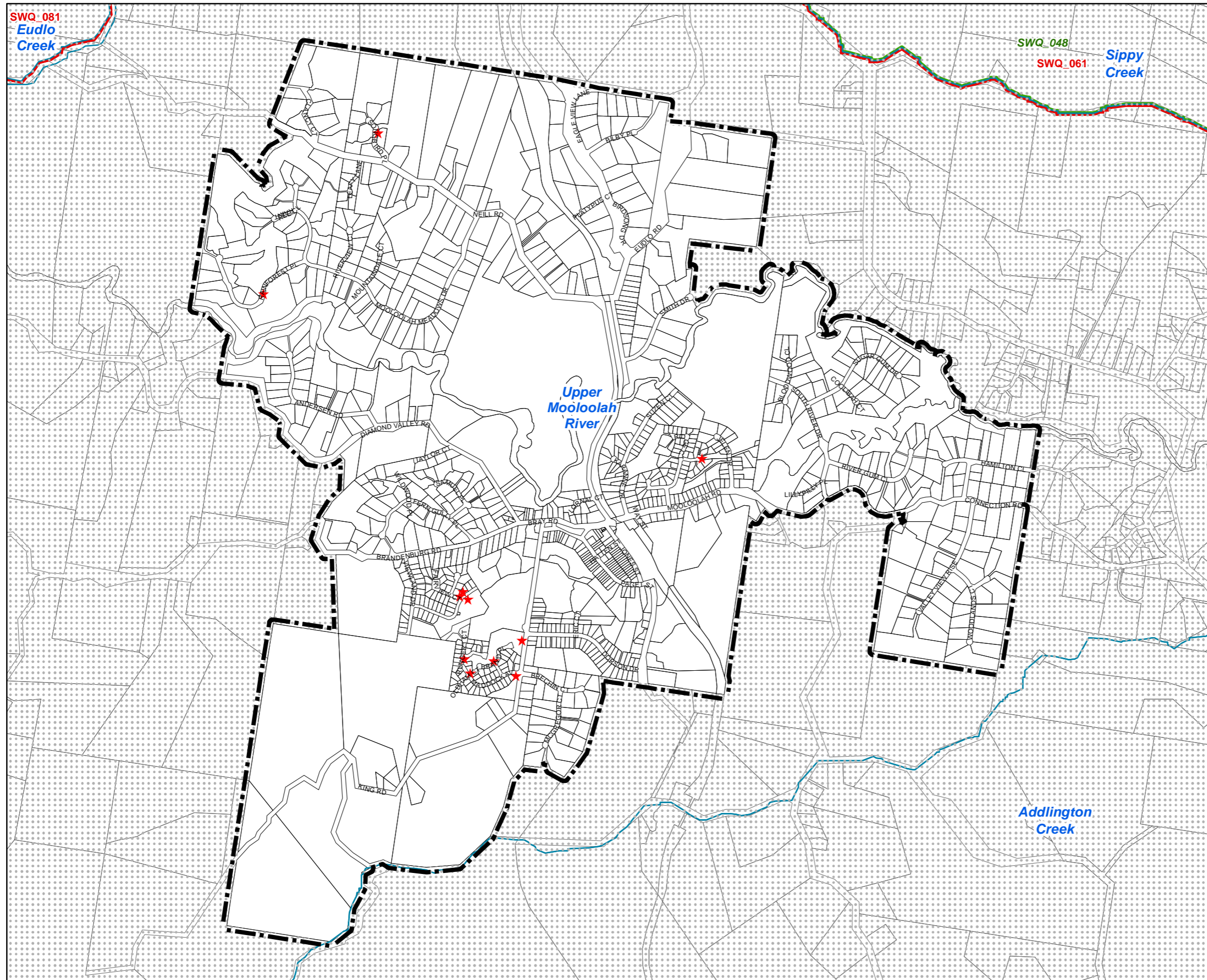
- Existing Stormwater Quality Infrastructure**
- ★ Water Quality Device
- Future Stormwater Quality Infrastructure**
- ✚ Future Water Quality Device
 - ▭ Riparian works - sub-catchment specified
 - ▭ Water Quality Device - sub-catchment specified
- Other Elements**
- ▭ Local Plan Area Boundary
 - ▭ Creek Catchment
 - ▭ Declared Master Planned Area (see Part 10 - Other Plans)
 - ▭ Land within Development Control Plan 1 - Kawana Waters which is the subject of the Kawana Waters Development Agreement (see Section 1.2 - Planning Scheme Components)
 - ▭ Priority Development Area (subject to the Economic Development Act 2012)
 - ▭ DCDB 29 October 2015 © State Government

Disclaimer
 While every care is taken to ensure the accuracy of this product, neither the Sunshine Coast Regional Council nor the State of Queensland makes any representations or warranties about its accuracy, reliability, completeness or suitability for any particular purpose and disclaims all responsibility and all liability (including without limitation, liability in negligence) for all expenses, losses, damages (including indirect or consequential damage) and costs that may occur as a result of the product being inaccurate or incomplete in any way or for any reason.

© Crown and Council Copyright Reserved 2015
 Geocentric Datum of Australia 1994 (GDA94)
 Approx Scale @ A3 1:40,000



PIP Map PIPM40B



Priority Infrastructure Plan Map -
Stormwater Quality Network

Existing Stormwater Quality Infrastructure

★ Water Quality Device

Future Stormwater Quality Infrastructure

✚ Future Water Quality Device

▭ Riparian works - sub-catchment specified

▭ Water Quality Device - sub-catchment specified

Other Elements

▭ Local Plan Area

▭ Creek Catchment

▭ Declared Master Planned Area (see Part 10 - Other

Land within Development Control Plan 1 - Kawana Waters which is the subject of the Kawana Waters Development Agreement (see Section 1.2 - Planning Scheme Components)

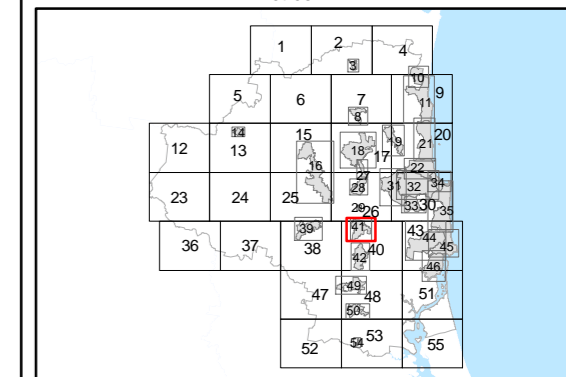
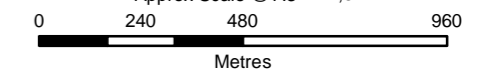
▭ Priority Development Area (subject to the *Economic Development Act 2012*)

▭ DCDB 29 October 2015 © State Government

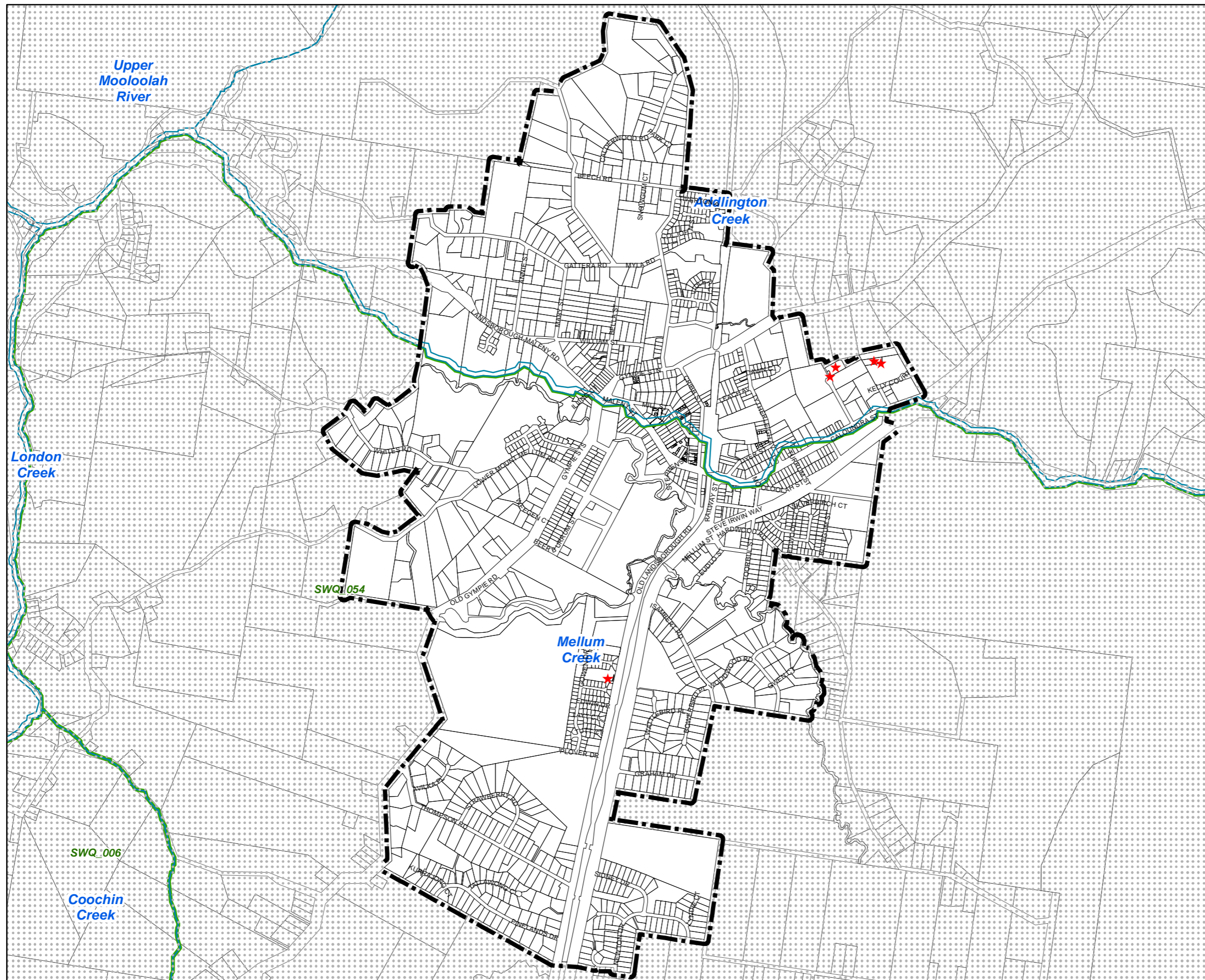
Disclaimer
While every care is taken to ensure the accuracy of this product, neither the Sunshine Coast Regional Council nor the State of Queensland makes any representations or warranties about its accuracy, reliability, completeness or suitability for any particular purpose and disclaims all responsibility and all liability (including without limitation, liability in negligence) for all expenses, losses, damages (including indirect or consequential damage) and costs that may occur as a result of the product being inaccurate or incomplete in any way or for any reason.

© Crown and Council Copyright Reserved 2015
Geocentric Datum of Australia 1994 (GDA94)

Approx Scale @ A3 1:17,817



PIP Map PIPM41B

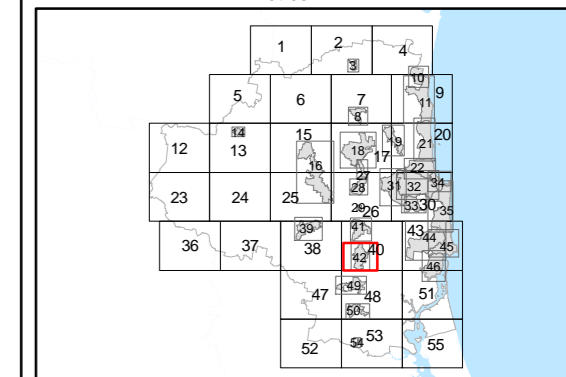
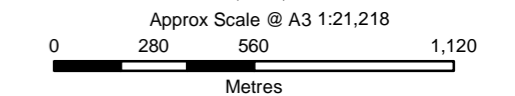


Priority Infrastructure Plan Map - Stormwater Quality Network

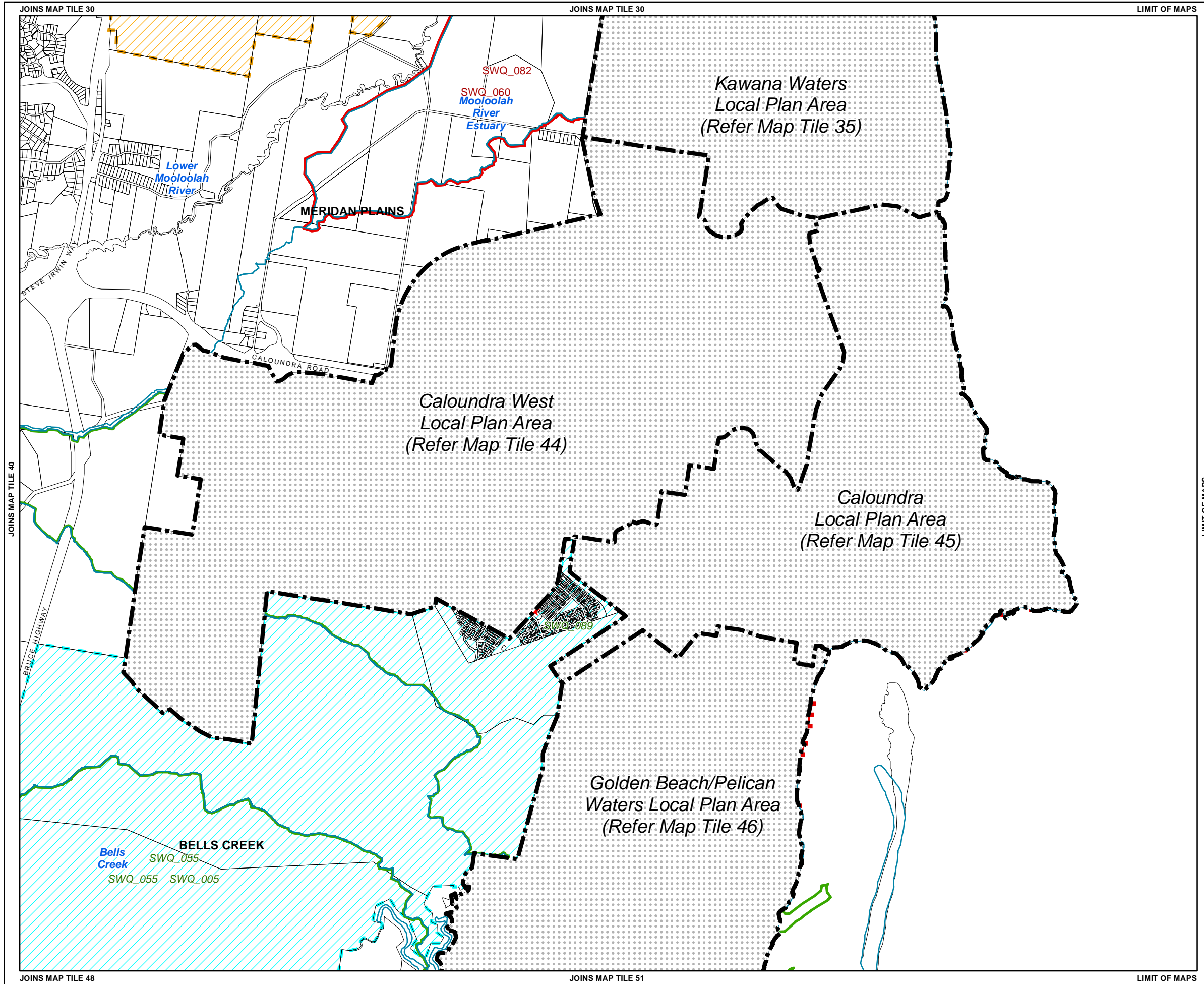
- Existing Stormwater Quality Infrastructure**
- ★ Water Quality Device
- Future Stormwater Quality Infrastructure**
- ✚ Future Water Quality Device
 - ▭ Riparian works - sub-catchment specified
 - ▭ Water Quality Device - sub-catchment specified
- Other Elements**
- ▭ Local Plan Area
 - ▭ Creek Catchment
 - ▭ Declared Master Planned Area (see Part 10 - Other)
 - ▭ Land within Development Control Plan 1 - Kawana Waters which is the subject of the Kawana Waters Development Agreement (see Section 1.2 - Planning Scheme Components)
 - ▭ Priority Development Area (subject to the Economic Development Act 2012)
 - ▭ DCDB 29 October 2015 © State Government

Disclaimer
While every care is taken to ensure the accuracy of this product, neither the Sunshine Coast Regional Council nor the State of Queensland makes any representations or warranties about its accuracy, reliability, completeness or suitability for any particular purpose and disclaims all responsibility and all liability (including without limitation, liability in negligence) for all expenses, losses, damages (including indirect or consequential damage) and costs that may occur as a result of the product being inaccurate or incomplete in any way or for any reason.

© Crown and Council Copyright Reserved 2015
Geocentric Datum of Australia 1994 (GDA94)



PIP Map PIPM42B

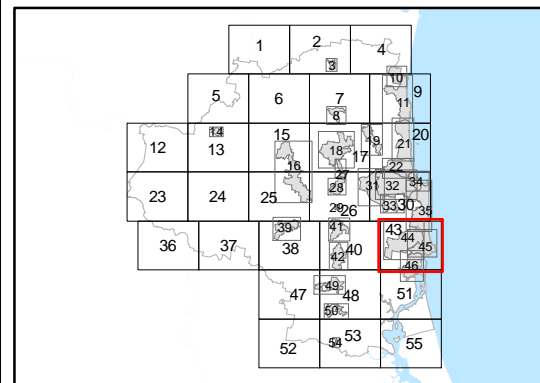
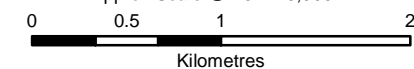


Priority Infrastructure Plan Map - Stormwater Quality Network

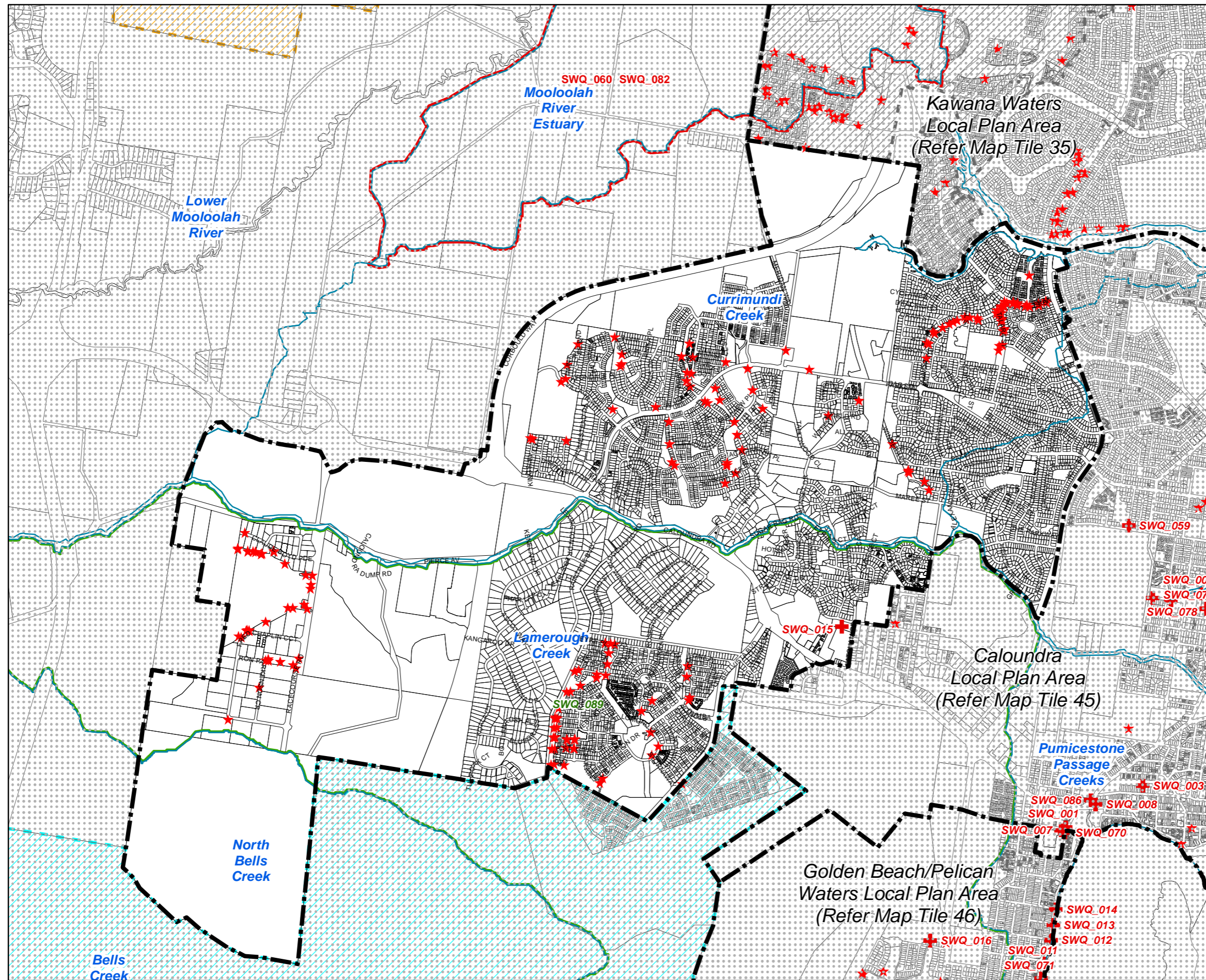
- Existing Stormwater Quality Infrastructure**
- ★ Water Quality Device
- Future Stormwater Quality Infrastructure**
- ✚ Future Water Quality Device
 - ▭ Riparian works - sub-catchment specified
 - ▭ Water Quality Device - sub-catchment specified
- Other Elements**
- ▭ Local Plan Area Boundary
 - ▭ Creek Catchment
 - ▭ Declared Master Planned Area (see Part 10 - Other Plans)
 - ▭ Land within Development Control Plan 1 - Kawana Waters which is the subject of the Kawana Waters Development Agreement (see Section 1.2 - Planning Scheme Components)
 - ▭ Priority Development Area (subject to the *Economic Development Act 2012*)
 - ▭ DCDB 29 October 2015 © State Government

Disclaimer
While every care is taken to ensure the accuracy of this product, neither the Sunshine Coast Regional Council nor the State of Queensland makes any representations or warranties about its accuracy, reliability, completeness or suitability for any particular purpose and disclaims all responsibility and all liability (including without limitation, liability in negligence) for all expenses, losses, damages (including indirect or consequential damage) and costs that may occur as a result of the product being inaccurate or incomplete in any way or for any reason.

© Crown and Council Copyright Reserved 2015
Geocentric Datum of Australia 1994 (GDA94)
Approx Scale @ A3 1:40,000



PIP Map PIPM43B

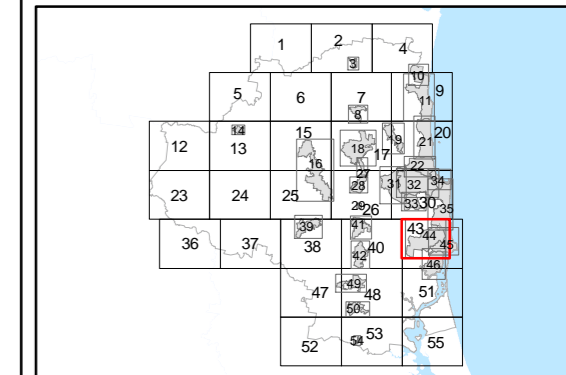
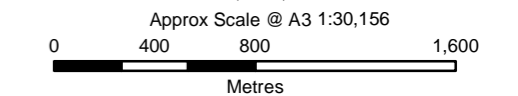


Priority Infrastructure Plan Map -
Stormwater Quality Network

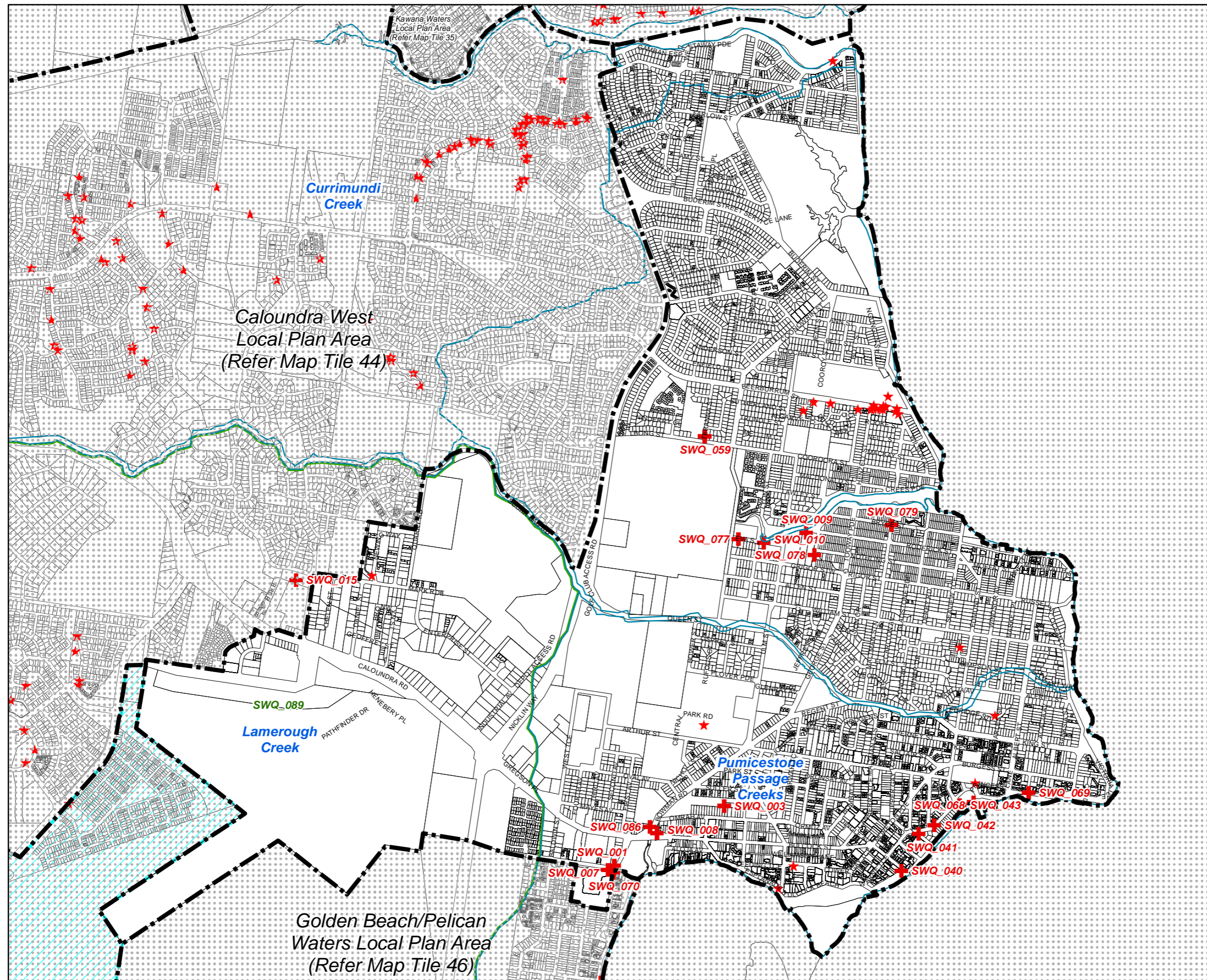
- Existing Stormwater Quality Infrastructure**
- ★ Water Quality Device
- Future Stormwater Quality Infrastructure**
- ✚ Future Water Quality Device
 - ▭ Riparian works - sub-catchment specified
 - ▭ Water Quality Device - sub-catchment specified
- Other Elements**
- ▭ Local Plan Area
 - ▭ Creek Catchment
 - ▭ Declared Master Planned Area
 - ▭ Land within Development Control Plan 1 - Kawana Waters which is the subject of the Kawana Waters Development Agreement (see Section 1.2 - Planning Scheme Components)
 - ▭ Priority Development Area (subject to the Economic Development Act 2012)
- DCDB 29 October 2015 © State Government

Disclaimer
While every care is taken to ensure the accuracy of this product, neither the Sunshine Coast Regional Council nor the State of Queensland makes any representations or warranties about its accuracy, reliability, completeness or suitability for any particular purpose and disclaims all responsibility and all liability (including without limitation, liability in negligence) for all expenses, losses, damages (including indirect or consequential damage) and costs that may occur as a result of the product being inaccurate or incomplete in any way or for any reason.

© Crown and Council Copyright Reserved 2015
Geocentric Datum of Australia 1994 (GDA94)



PIP Map PIPM44B

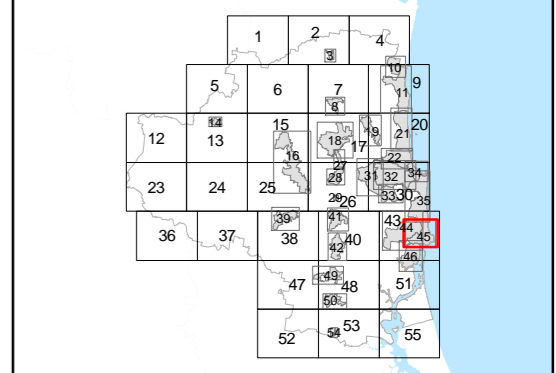


Priority Infrastructure Plan Map - Stormwater Quality Network

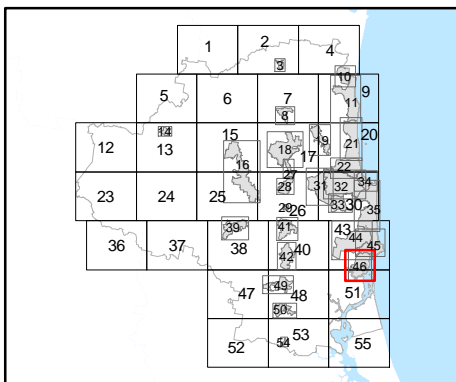
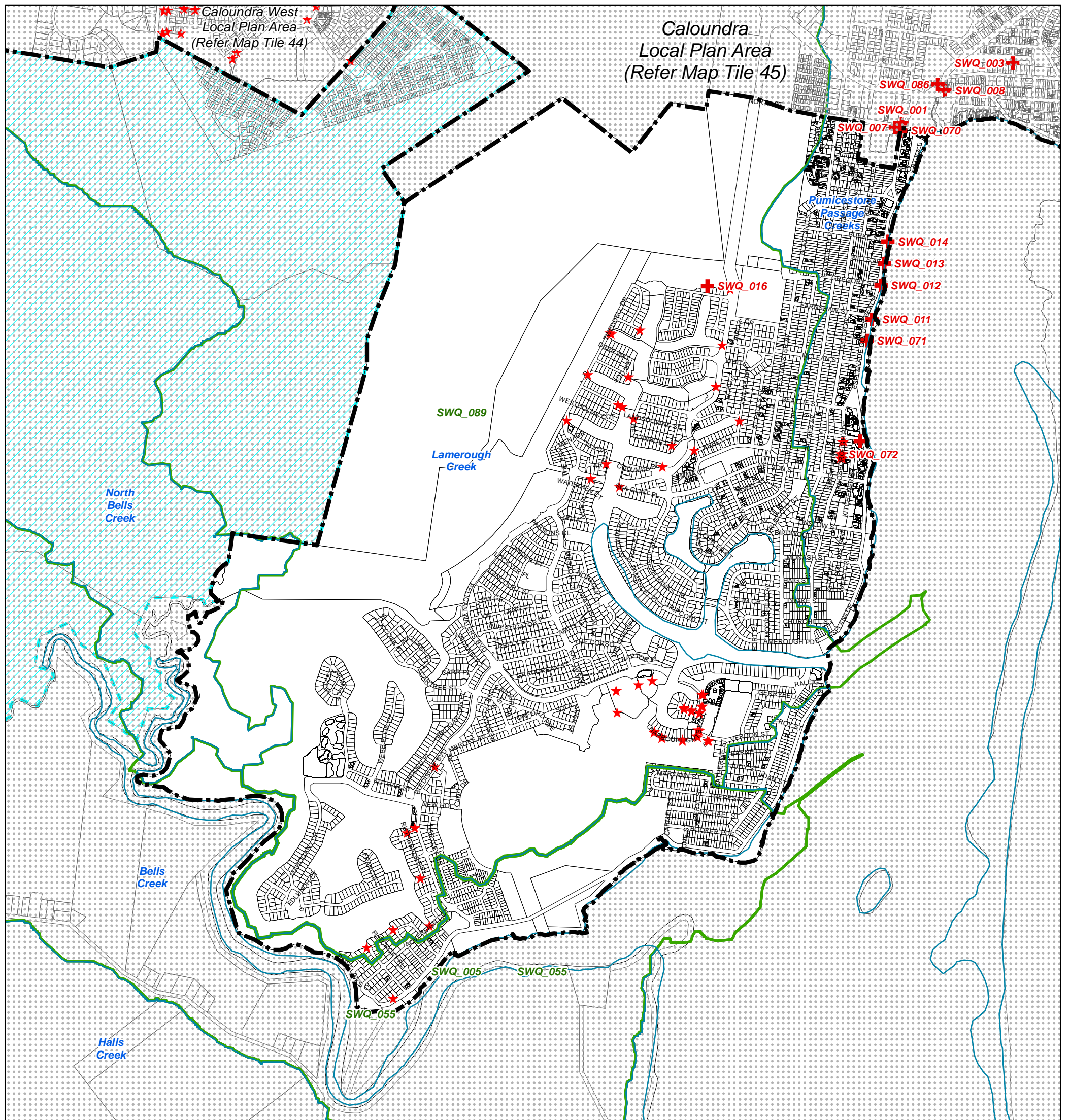
- Existing Stormwater Quality Infrastructure**
 - ★ Water Quality Device
- Future Stormwater Quality Infrastructure**
 - ✚ Future Water Quality Device
 - ▭ Riparian works - sub-catchment specified
 - ▭ Water Quality Device - sub-catchment specified
- Other Elements**
 - ▭ Local Plan Area
 - ▭ Creek Catchment
 - ▭ Declared Master Planned Area (see Part 10 - Other)
 - ▭ Land within Development Control Plan 1 - Kawana Waters which is the subject of the Kawana Waters Development Agreement (see Section 1.2 - Planning Scheme Components)
 - ▭ Priority Development Area (subject to the Economic Development Act 2012)
 - ▭ DCDB 29 October 2015 © State Government

Disclaimer
 While every care is taken to ensure the accuracy of this product, neither the Sunshine Coast Regional Council nor the State of Queensland makes any representations or warranties about its accuracy, reliability, completeness or suitability for any particular purpose and disclaims all responsibility and all liability (including without limitation, liability in negligence) for all expenses, losses, damages (including indirect or consequential damage) and costs that may occur as a result of the product being inaccurate or incomplete in any way or for any reason.

© Crown and Council Copyright Reserved 2015
 Geocentric Datum of Australia 1994 (GDA94)
 Approx Scale @ A3 1:21,218
 0 280 560 1,120
 Metres



PIP Map PIPM45B



Priority Infrastructure Plan Map - Stormwater Quality Network


- | | |
|---|---|
| Existing Stormwater Quality Infrastructure | Other Elements |
| ★ Water Quality Device | Local Plan Area Boundary |
| Future Stormwater Quality Infrastructure | Creek Catchment |
| ✚ Future Water Quality Device | Declared Master Planned Area (see Part 10 - Other Plans) |
| ▭ Riparian works - sub-catchment specified | Land within Development Control Plan 1 - Kawana Waters which is the subject of the Kawana Waters Development Agreement (see Section 1.2 - Planning Scheme Components) |
| ▭ Water Quality Device - sub-catchment specified | Priority Development Area (subject to the <i>Economic Development Act 2012</i>) |
| | DCDB 29 October 2015 © State Government |

Disclaimer
While every care is taken to ensure the accuracy of this product, neither the Sunshine Coast Regional Council nor the State of Queensland makes any representations or warranties about its accuracy, reliability, completeness or suitability for any particular purpose and disclaims all responsibility and all liability (including without limitation, liability in negligence) for all expenses, losses, damages (including indirect or consequential damage) and costs that may occur as a result of the product being inaccurate or incomplete in any way or for any reason.

© Crown and Council Copyright Reserved 2015
Geocentric Datum of Australia 1994 (GDA94)



Approx Scale @ A3 1:20,617

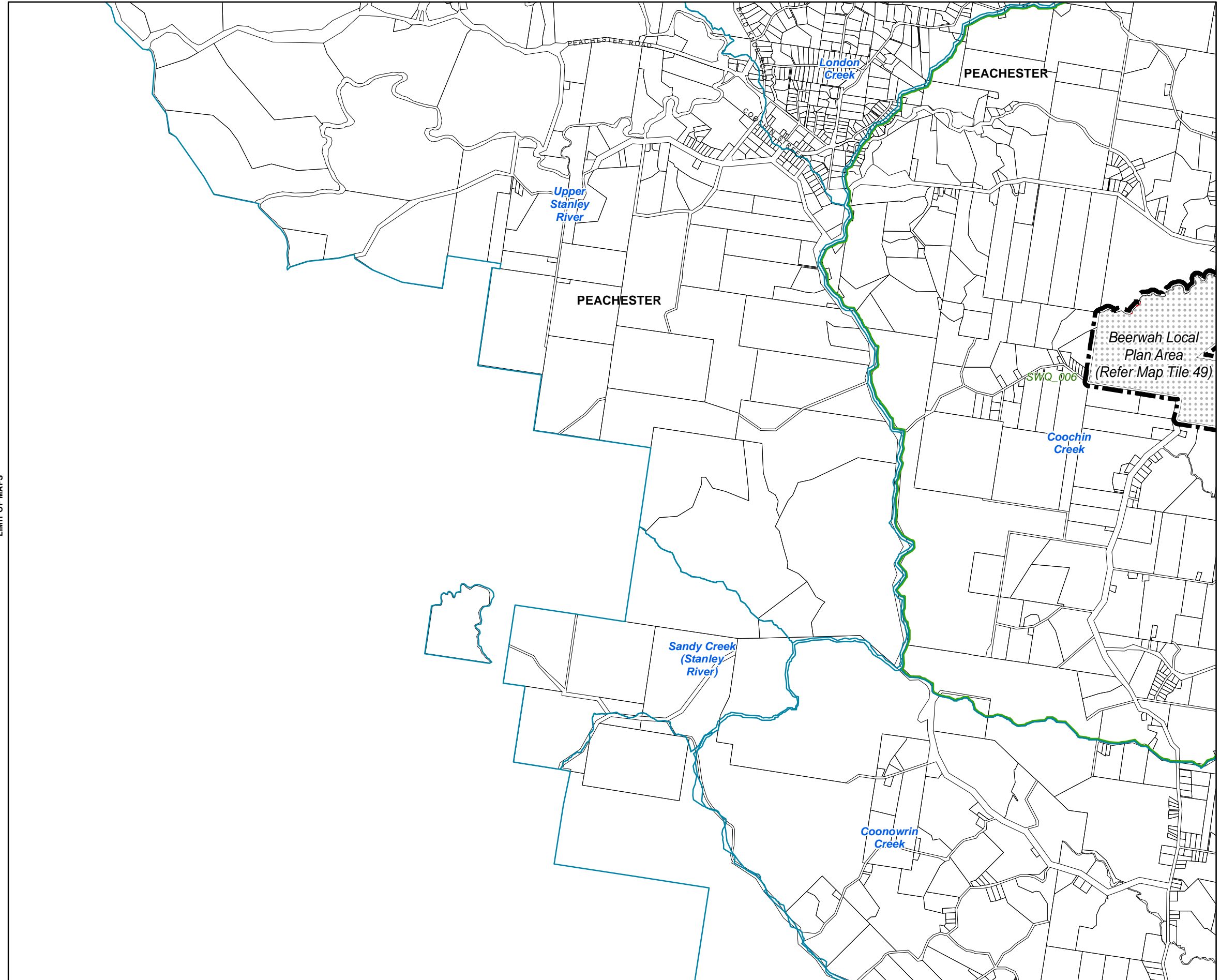


PIP Map PIPM46B

JOINS MAP TILE 37

JOINS MAP TILE 38

JOINS MAP TILE 40



LIMIT OF MAPS

JOINS MAP TILE 48

LIMIT OF MAPS

JOINS MAP TILE 52

JOINS MAP TILE 53

Priority Infrastructure Plan Map - Stormwater Quality Network

Existing Stormwater Quality Infrastructure

★ Water Quality Device

Future Stormwater Quality Infrastructure

⊕ Future Water Quality Device

▭ Riparian works - sub-catchment specified

▭ Water Quality Device - sub-catchment specified

Other Elements

▭ Local Plan Area Boundary

▭ Creek Catchment

▭ Declared Master Planned Area (see Part 10 - Other Plans)

▭ Land within Development Control Plan 1 - Kawana Waters which is the subject of the Kawana Waters Development Agreement (see Section 1.2 - Planning Scheme Components)

▭ Priority Development Area (subject to the *Economic Development Act 2012*)

▭ DCDB 29 October 2015 © State Government

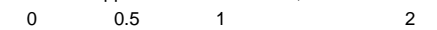
Disclaimer

While every care is taken to ensure the accuracy of this product, neither the Sunshine Coast Regional Council nor the State of Queensland makes any representations or warranties about its accuracy, reliability, completeness or suitability for any particular purpose and disclaims all responsibility and all liability (including without limitation, liability in negligence) for all expenses, losses, damages (including indirect or consequential damage) and costs that may occur as a result of the product being inaccurate or incomplete in any way or for any reason.

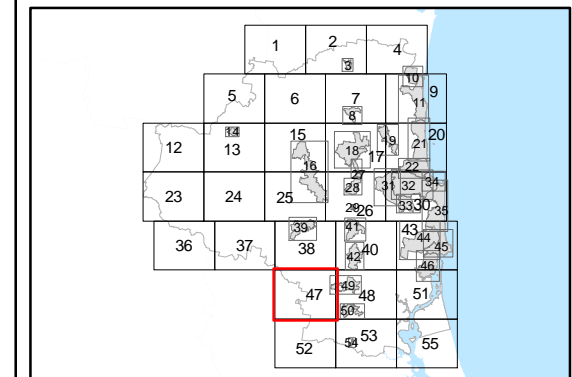
© Crown and Council Copyright Reserved 2015

Geocentric Datum of Australia 1994 (GDA94)

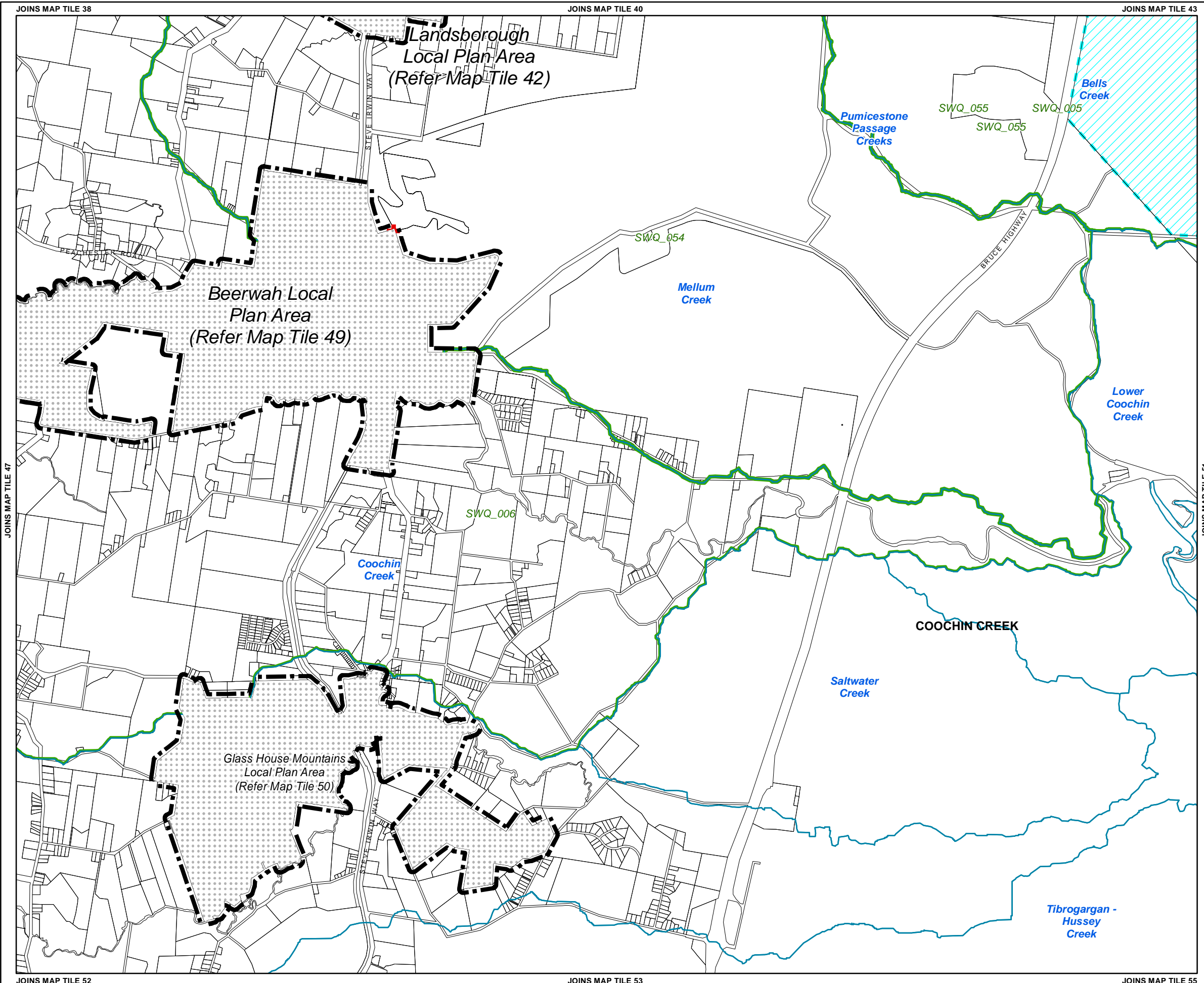
Approx Scale @ A3 1:40,000



Kilometres



PIP Map PIPM47B

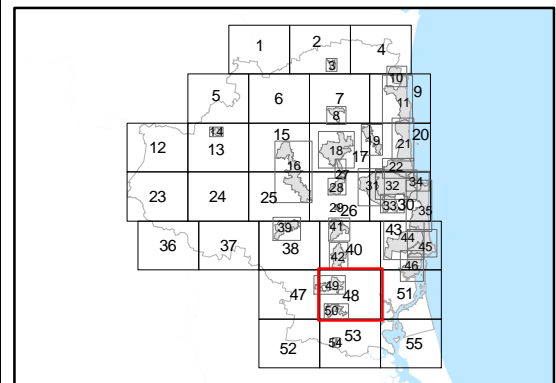
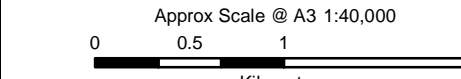


Priority Infrastructure Plan Map - Stormwater Quality Network

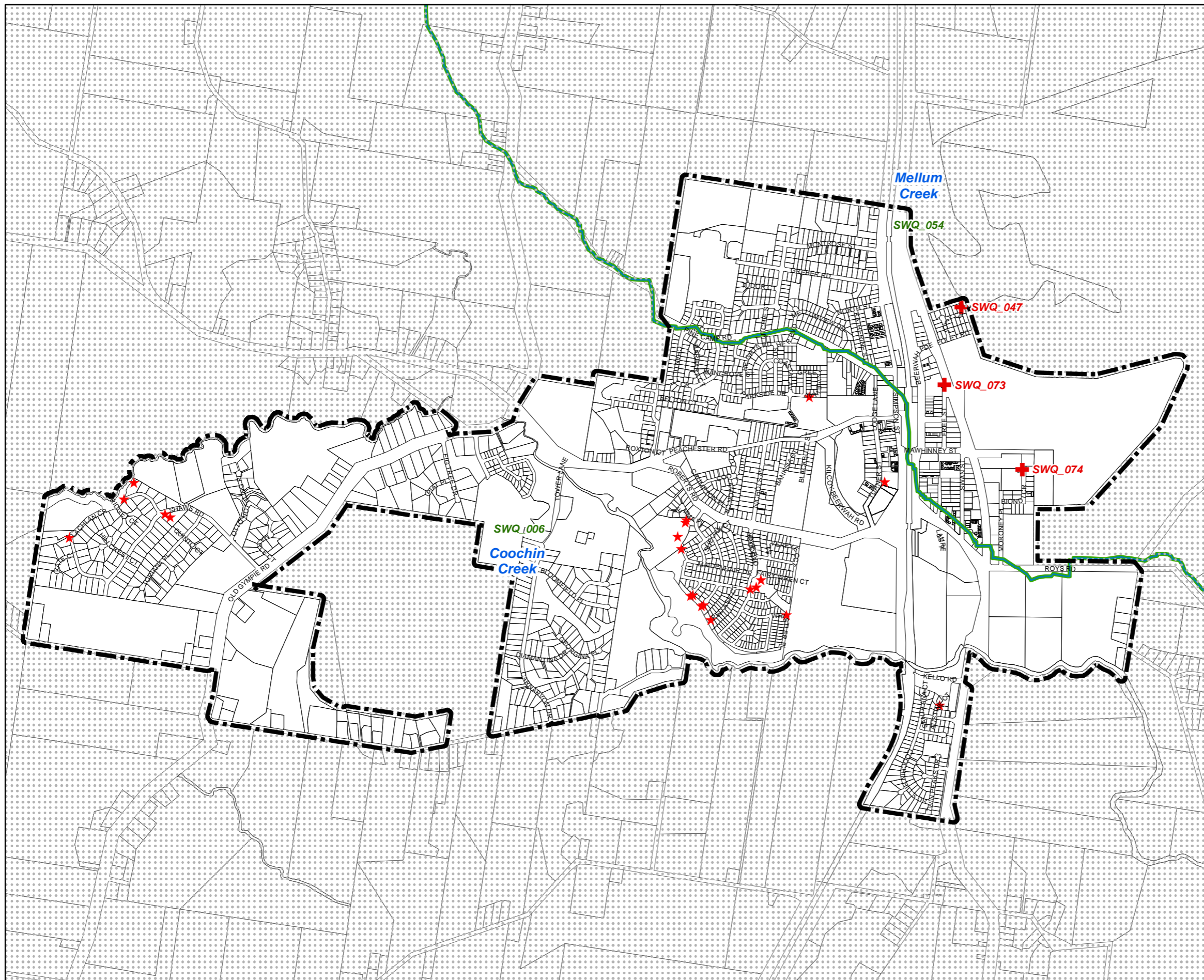
- Existing Stormwater Quality Infrastructure**
- ★ Water Quality Device
- Future Stormwater Quality Infrastructure**
- ✚ Future Water Quality Device
 - ▬ Riparian works - sub-catchment specified
 - ▭ Water Quality Device - sub-catchment specified
- Other Elements**
- ▭ Local Plan Area Boundary
 - ▭ Creek Catchment
 - ▭ Declared Master Planned Area (see Part 10 - Other Plans)
 - ▭ Land within Development Control Plan 1 - Kawana Waters which is the subject of the Kawana Waters Development Agreement (see Section 1.2 - Planning Scheme Components)
 - ▭ Priority Development Area (subject to the Economic Development Act 2012)
 - ▭ DCDB 29 October 2015 © State Government

Disclaimer
While every care is taken to ensure the accuracy of this product, neither the Sunshine Coast Regional Council nor the State of Queensland makes any representations or warranties about its accuracy, reliability, completeness or suitability for any particular purpose and disclaims all responsibility and all liability (including without limitation, liability in negligence) for all expenses, losses, damages (including indirect or consequential damage) and costs that may occur as a result of the product being inaccurate or incomplete in any way or for any reason.

© Crown and Council Copyright Reserved 2015
Geocentric Datum of Australia 1994 (GDA94)



PIP Map PIPM48B



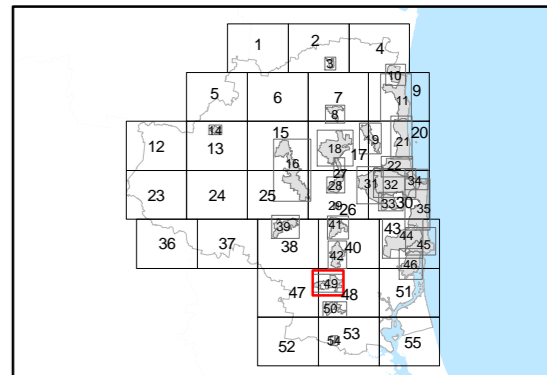
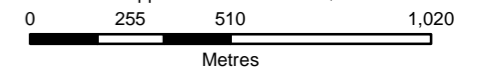
Priority Infrastructure Plan Map -
Stormwater Quality Network

- Existing Stormwater Quality Infrastructure**
- ★ Water Quality Device
- Future Stormwater Quality Infrastructure**
- ✚ Future Water Quality Device
 - ▭ Riparian works - sub-catchment specified
 - ▭ Water Quality Device - sub-catchment specified
- Other Elements**
- Local Plan Area
 - Creek Catchment
 - Declared Master Planned Area (see Part 10 - Other)
 - Land within Development Control Plan 1 - Kawana Waters which is the subject of the Kawana Waters Development Agreement (see Section 1.2 - Planning Scheme Components)
 - Priority Development Area (subject to the Economic Development Act 2012)
 - DCDB 29 October 2015 © State Government

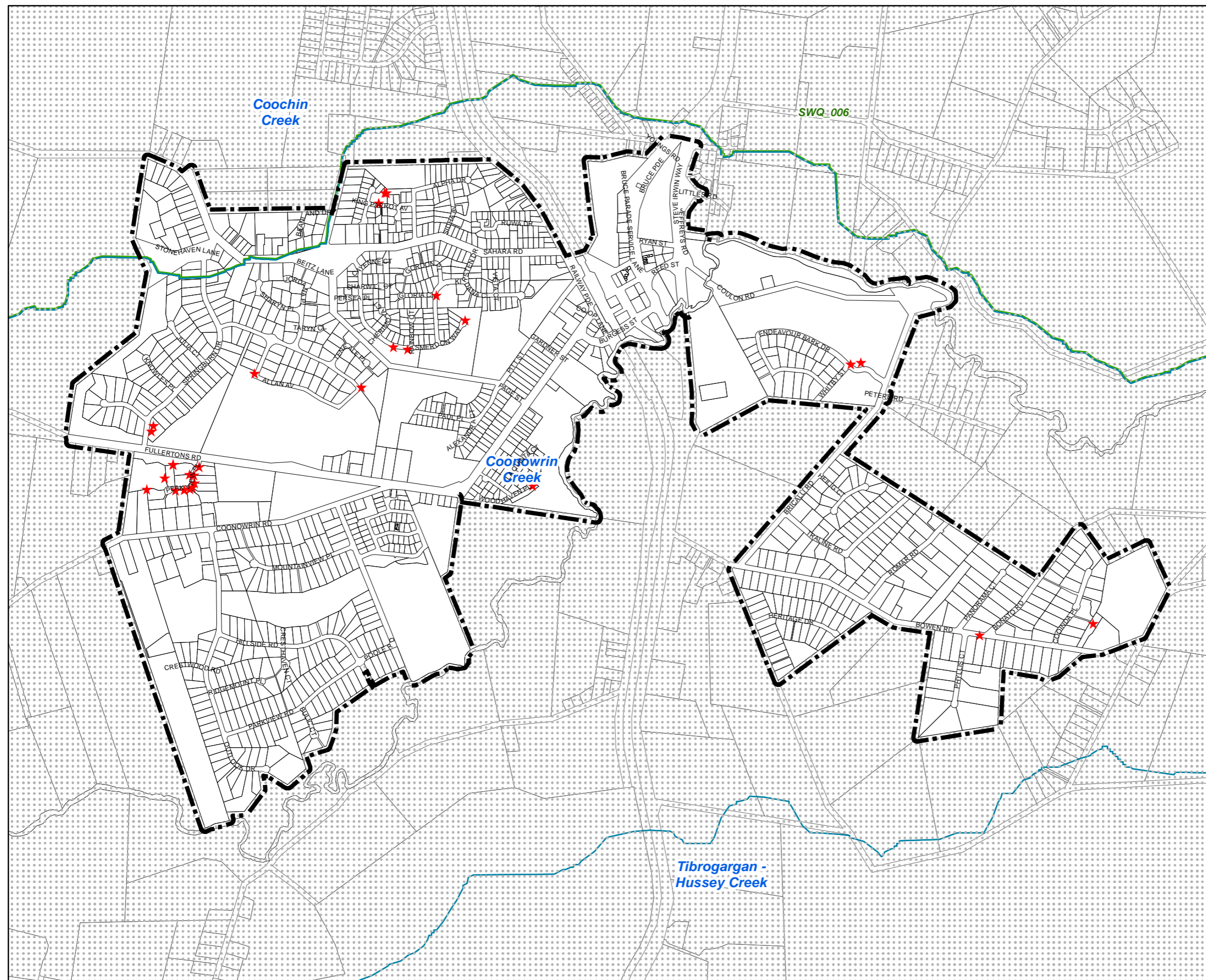
Disclaimer
While every care is taken to ensure the accuracy of this product, neither the Sunshine Coast Regional Council nor the State of Queensland makes any representations or warranties about its accuracy, reliability, completeness or suitability for any particular purpose and disclaims all responsibility and all liability (including without limitation, liability in negligence) for all expenses, losses, damages (including indirect or consequential damage) and costs that may occur as a result of the product being inaccurate or incomplete in any way or for any reason.

© Crown and Council Copyright Reserved 2015
Geocentric Datum of Australia 1994 (GDA94)

Approx Scale @ A3 1:19,255



PIP Map PIPM49B

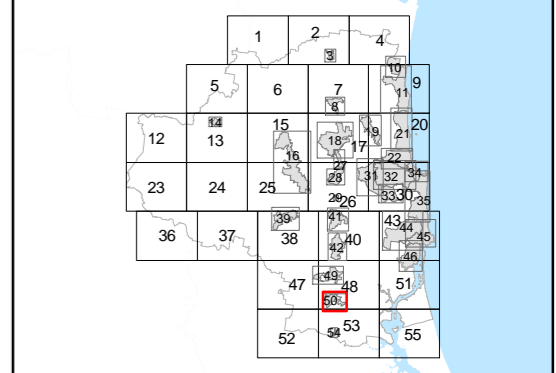


Priority Infrastructure Plan Map - Stormwater Quality Network

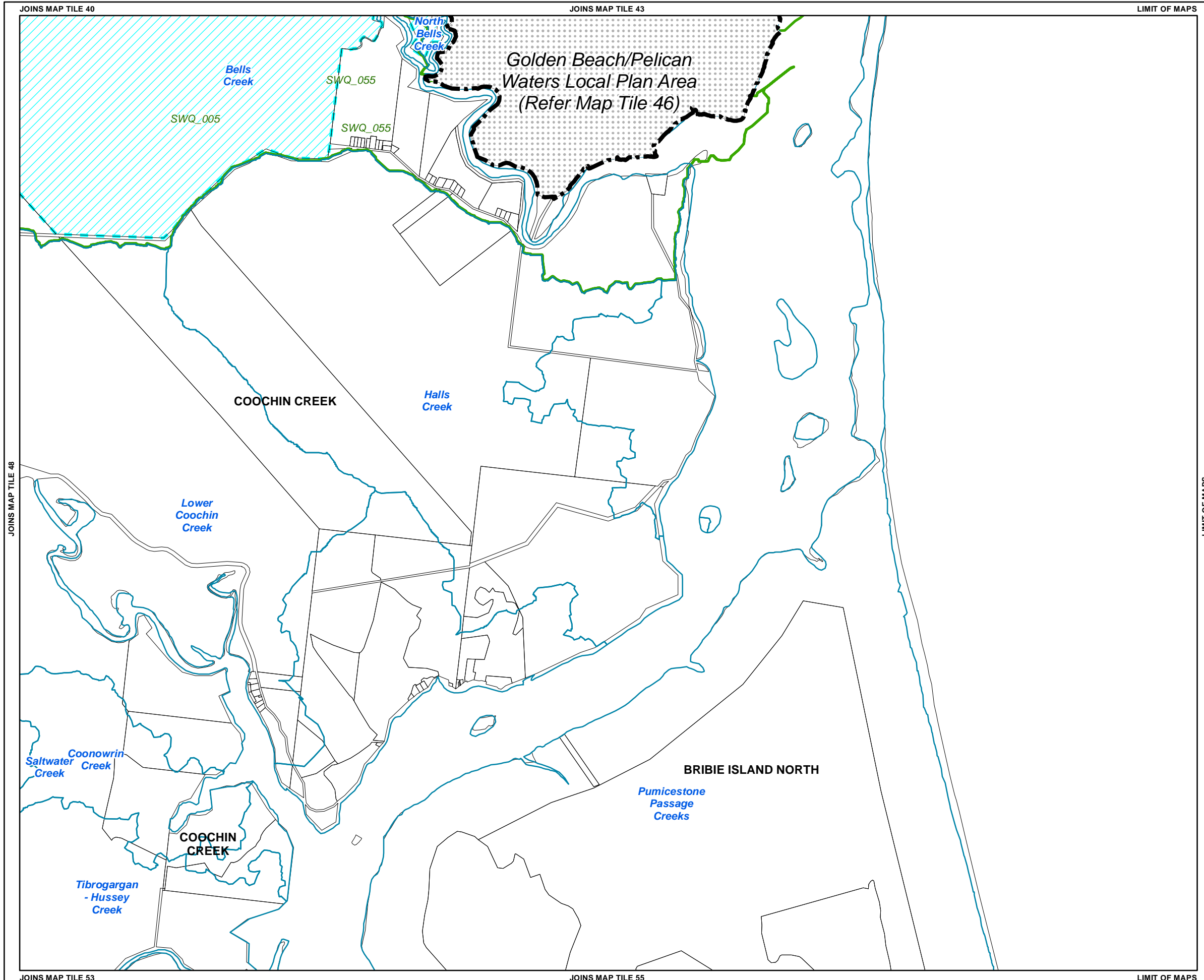
- Existing Stormwater Quality Infrastructure**
- ★ Water Quality Device
- Future Stormwater Quality Infrastructure**
- ✚ Future Water Quality Device
 - ▭ Riparian works - sub-catchment specified
 - ▭ Water Quality Device - sub-catchment specified
- Other Elements**
- ▭ Local Plan Area
 - ▭ Creek Catchment
 - ▭ Declared Master Planned Area (see Part 10 - Other)
 - ▭ Land within Development Control Plan 1 - Kawana Waters which is the subject of the Kawana Waters Development Agreement (see Section 1.2 - Planning Scheme Components)
 - ▭ Priority Development Area (subject to the Economic Development Act 2012)
 - ▭ DCDB 29 October 2015 © State Government

Disclaimer
While every care is taken to ensure the accuracy of this product, neither the Sunshine Coast Regional Council nor the State of Queensland makes any representations or warranties about its accuracy, reliability, completeness or suitability for any particular purpose and disclaims all responsibility and all liability (including without limitation, liability in negligence) for all expenses, losses, damages (including indirect or consequential damage) and costs that may occur as a result of the product being inaccurate or incomplete in any way or for any reason.

© Crown and Council Copyright Reserved 2015
Geocentric Datum of Australia 1994 (GDA94)
Approx Scale @ A3 1:14,851
0 200 400 800
Metres



PIP Map PIPM50B



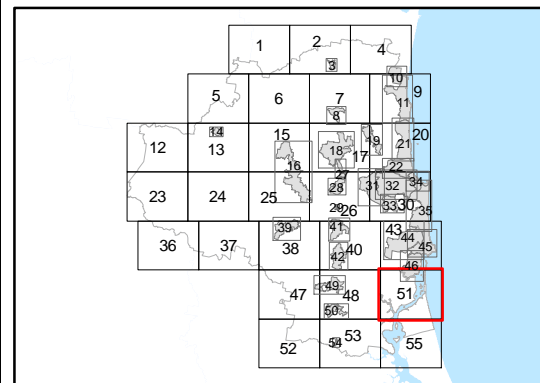
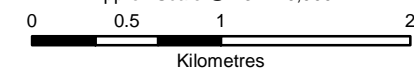
Priority Infrastructure Plan Map - Stormwater Quality Network

- Existing Stormwater Quality Infrastructure**
- ★ Water Quality Device
- Future Stormwater Quality Infrastructure**
- ✚ Future Water Quality Device
 - ▭ Riparian works - sub-catchment specified
 - ▭ Water Quality Device - sub-catchment specified
- Other Elements**
- ▭ Local Plan Area Boundary
 - ▭ Creek Catchment
 - ▭ Declared Master Planned Area (see Part 10 - Other Plans)
 - ▭ Land within Development Control Plan 1 - Kawana Waters which is the subject of the Kawana Waters Development Agreement (see Section 1.2 - Planning Scheme Components)
 - ▭ Priority Development Area (subject to the *Economic Development Act 2012*)
 - © DCDB 29 October 2015 © State Government

Disclaimer
While every care is taken to ensure the accuracy of this product, neither the Sunshine Coast Regional Council nor the State of Queensland makes any representations or warranties about its accuracy, reliability, completeness or suitability for any particular purpose and disclaims all responsibility and all liability (including without limitation, liability in negligence) for all expenses, losses, damages (including indirect or consequential damage) and costs that may occur as a result of the product being inaccurate or incomplete in any way or for any reason.

© Crown and Council Copyright Reserved 2015
Geocentric Datum of Australia 1994 (GDA94)

Approx Scale @ A3 1:40,000



PIP Map PIPM51B

LIMIT OF MAPS

JOINS MAP TILE 47

JOINS MAP TILE 48



LIMIT OF MAPS

JOINS MAP TILE 53

LIMIT OF MAPS

LIMIT OF MAPS

LIMIT OF MAPS

Priority Infrastructure Plan Map - Stormwater Quality Network

Existing Stormwater Quality Infrastructure

★ Water Quality Device

Future Stormwater Quality Infrastructure

✚ Future Water Quality Device

▭ Riparian works - sub-catchment specified

▭ Water Quality Device - sub-catchment specified

Other Elements

▭ Local Plan Area Boundary

▭ Creek Catchment

▭ Declared Master Planned Area (see Part 10 - Other Plans)

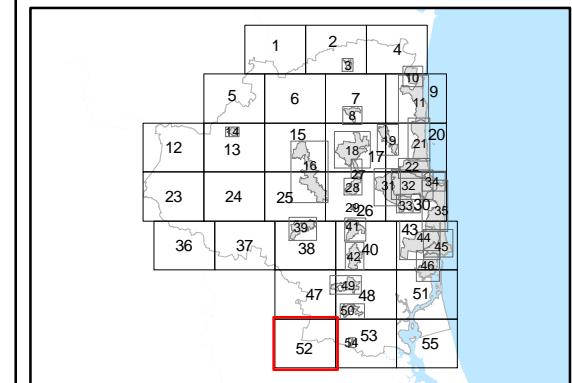
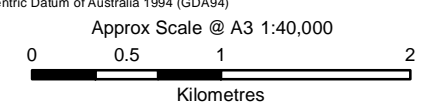
▭ Land within Development Control Plan 1 - Kawana Waters which is the subject of the Kawana Waters Development Agreement (see Section 1.2 - Planning Scheme Components)

▭ Priority Development Area (subject to the *Economic Development Act 2012*)

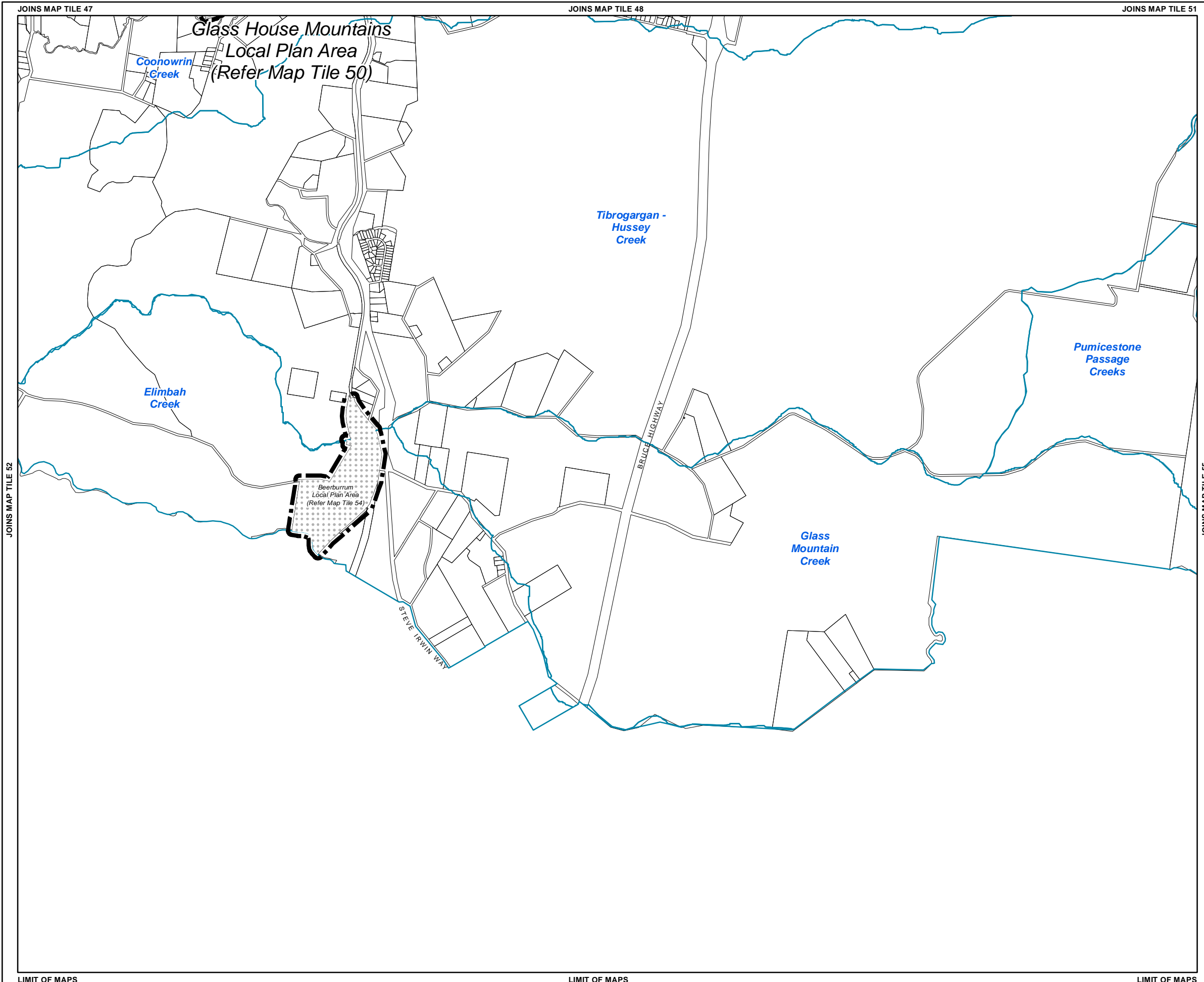
▭ DCDB 29 October 2015 © State Government

Disclaimer
While every care is taken to ensure the accuracy of this product, neither the Sunshine Coast Regional Council nor the State of Queensland makes any representations or warranties about its accuracy, reliability, completeness or suitability for any particular purpose and disclaims all responsibility and all liability (including without limitation, liability in negligence) for all expenses, losses, damages (including indirect or consequential damage) and costs that may occur as a result of the product being inaccurate or incomplete in any way or for any reason.

© Crown and Council Copyright Reserved 2015
Geocentric Datum of Australia 1994 (GDA94)



PIP Map PIPM52B

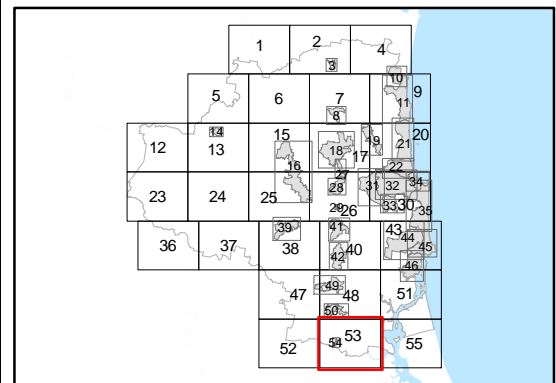
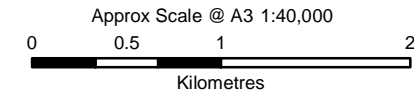


Priority Infrastructure Plan Map - Stormwater Quality Network

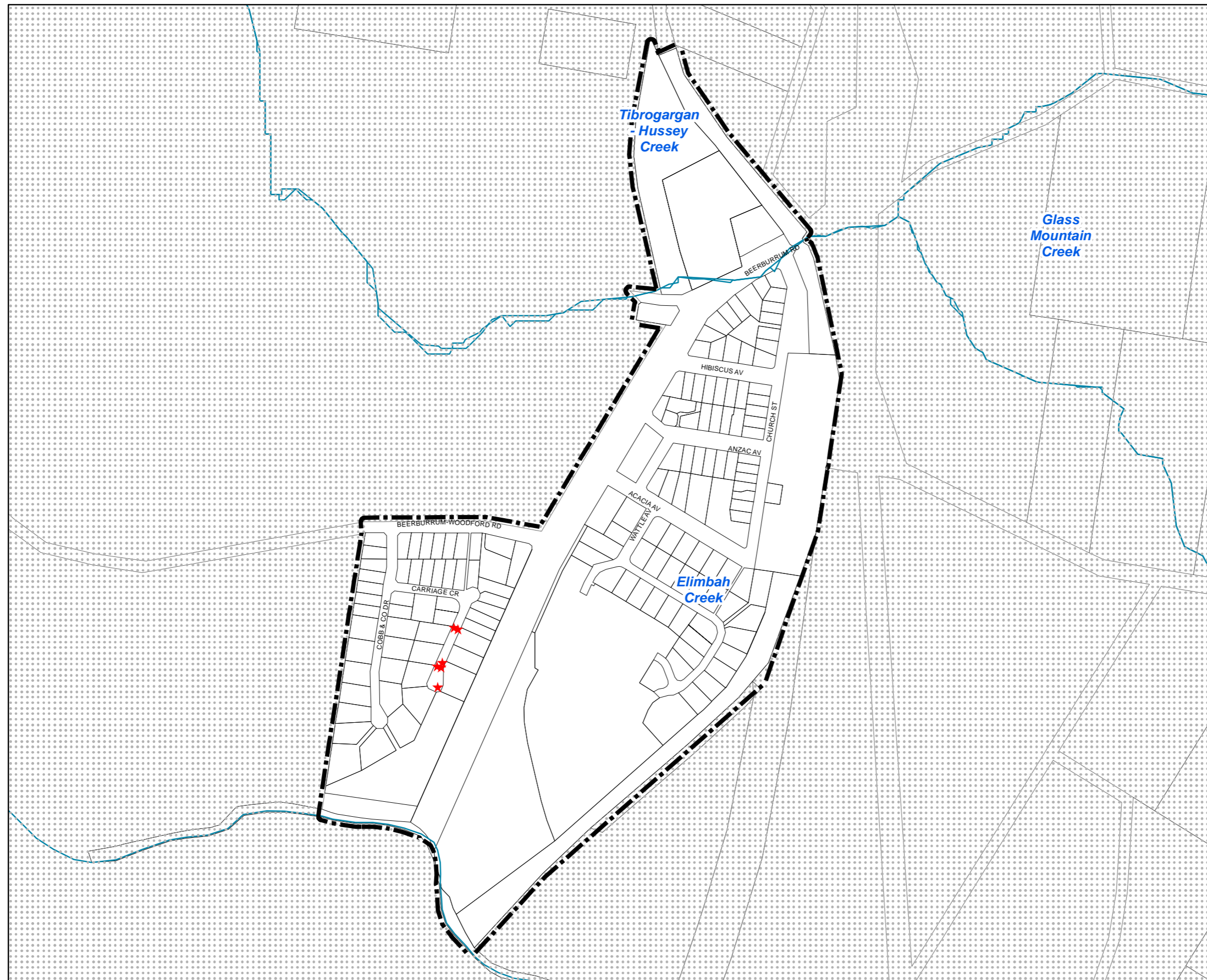
- Existing Stormwater Quality Infrastructure**
- ★ Water Quality Device
- Future Stormwater Quality Infrastructure**
- ✚ Future Water Quality Device
 - ▭ Riparian works - sub-catchment specified
 - ▭ Water Quality Device - sub-catchment specified
- Other Elements**
- ▭ Local Plan Area Boundary
 - ▭ Creek Catchment
 - ▭ Declared Master Planned Area (see Part 10 - Other Plans)
 - ▭ Land within Development Control Plan 1 - Kawana Waters which is the subject of the Kawana Waters Development Agreement (see Section 1.2 - Planning Scheme Components)
 - ▭ Priority Development Area (subject to the *Economic Development Act 2012*)
 - ▭ DCDB 29 October 2015 © State Government

Disclaimer
While every care is taken to ensure the accuracy of this product, neither the Sunshine Coast Regional Council nor the State of Queensland makes any representations or warranties about its accuracy, reliability, completeness or suitability for any particular purpose and disclaims all responsibility and all liability (including without limitation, liability in negligence) for all expenses, losses, damages (including indirect or consequential damage) and costs that may occur as a result of the product being inaccurate or incomplete in any way or for any reason.

© Crown and Council Copyright Reserved 2015
Geocentric Datum of Australia 1994 (GDA94)



PIP Map PIPM53B

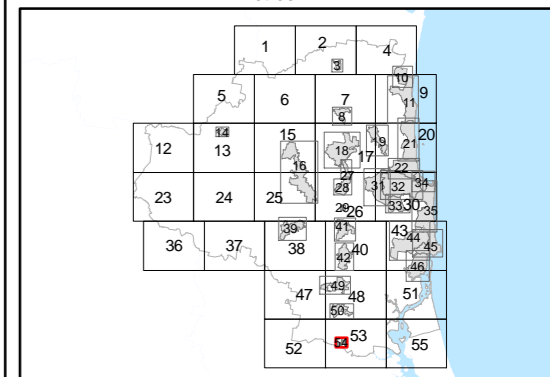
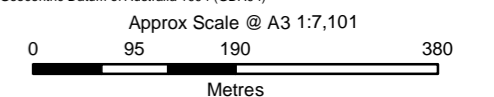


Priority Infrastructure Plan Map -
Stormwater Quality Network

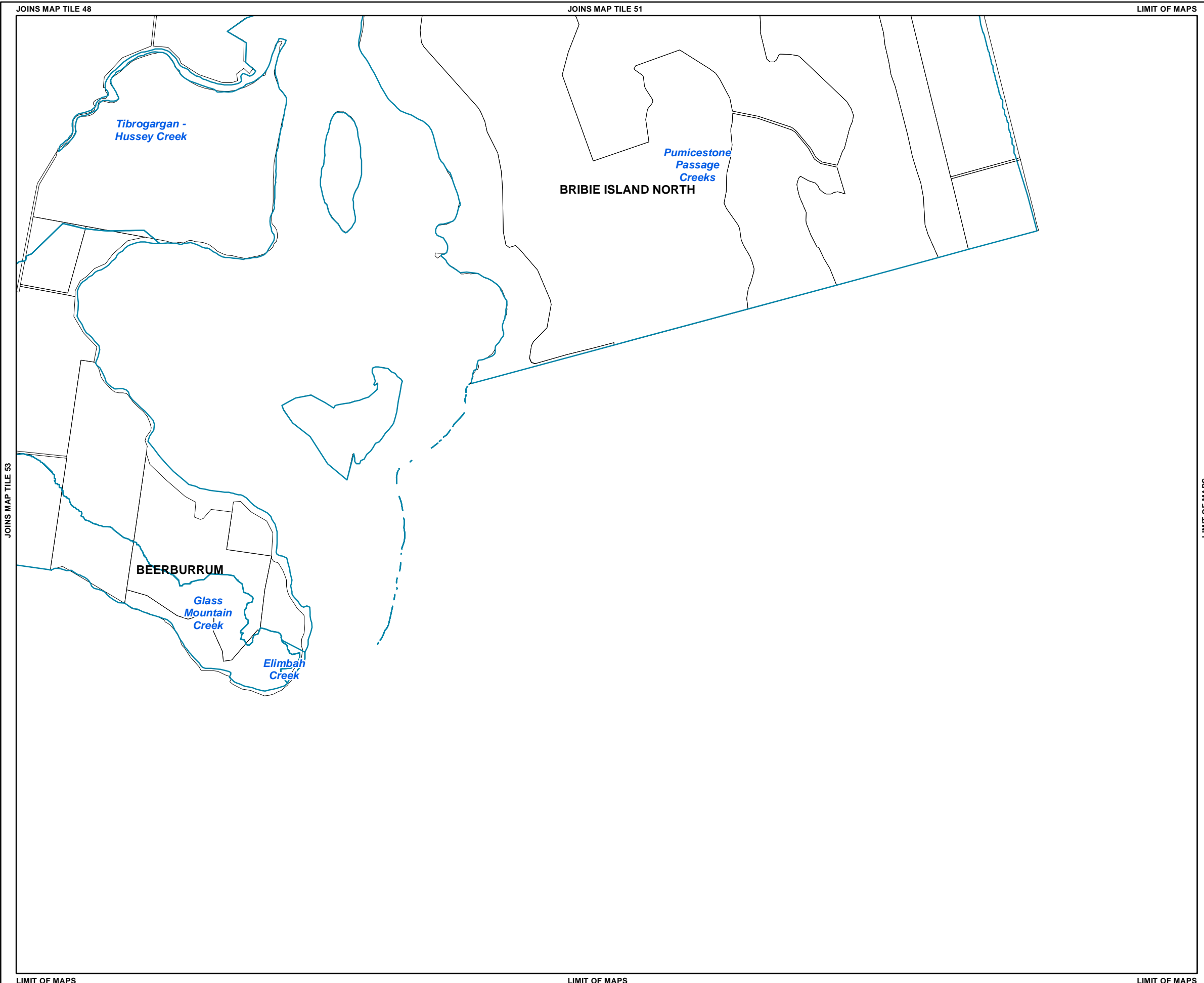
- Existing Stormwater Quality Infrastructure**
- ★ Water Quality Device
- Future Stormwater Quality Infrastructure**
- ✚ Future Water Quality Device
 - ▭ Riparian works - sub-catchment specified
 - ▭ Water Quality Device - sub-catchment specified
- Other Elements**
- Local Plan Area
 - Creek Catchment
 - Declared Master Planned Area (see Part 10 - Other)
 - Land within Development Control Plan 1 - Kawana Waters which is the subject of the Kawana Waters Development Agreement (see Section 1.2 - Planning Scheme Components)
 - Priority Development Area (subject to the *Economic Development Act 2012*)
 - DCDB 29 October 2015 © State Government

Disclaimer
While every care is taken to ensure the accuracy of this product, neither the Sunshine Coast Regional Council nor the State of Queensland makes any representations or warranties about its accuracy, reliability, completeness or suitability for any particular purpose and disclaims all responsibility and all liability (including without limitation, liability in negligence) for all expenses, losses, damages (including indirect or consequential damage) and costs that may occur as a result of the product being inaccurate or incomplete in any way or for any reason.

© Crown and Council Copyright Reserved 2015
Geocentric Datum of Australia 1994 (GDA94)



PIP Map PIPM54B



Priority Infrastructure Plan Map - Stormwater Quality Network

Existing Stormwater Quality Infrastructure

★ Water Quality Device

Future Stormwater Quality Infrastructure

✚ Future Water Quality Device

▭ Riparian works - sub-catchment specified

▭ Water Quality Device - sub-catchment specified

Other Elements

▭ Local Plan Area Boundary

▭ Creek Catchment

▭ Declared Master Planned Area (see Part 10 - Other Plans)

▭ Land within Development Control Plan 1 - Kawana Waters which is the subject of the Kawana Waters Development Agreement (see Section 1.2 - Planning Scheme Components)


▭ Priority Development Area (subject to the *Economic Development Act 2012*)

▭ DCDB 29 October 2015 © State Government

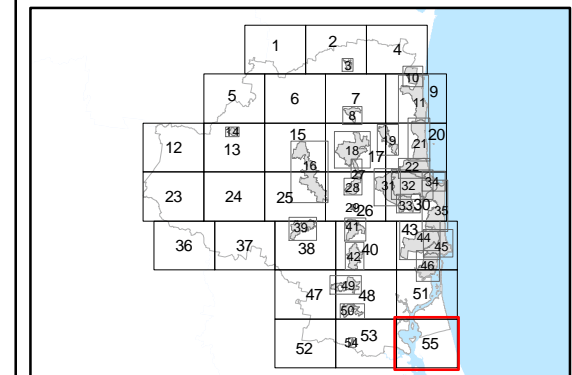
Disclaimer
While every care is taken to ensure the accuracy of this product, neither the Sunshine Coast Regional Council nor the State of Queensland makes any representations or warranties about its accuracy, reliability, completeness or suitability for any particular purpose and disclaims all responsibility and all liability (including without limitation, liability in negligence) for all expenses, losses, damages (including indirect or consequential damage) and costs that may occur as a result of the product being inaccurate or incomplete in any way or for any reason.

© Crown and Council Copyright Reserved 2015
Geocentric Datum of Australia 1994 (GDA94)

Approx Scale @ A3 1:40,000



Kilometres



PIP Map PIPM55B