

LIMIT OF MAPS

LIMIT OF MAPS

LIMIT OF MAPS



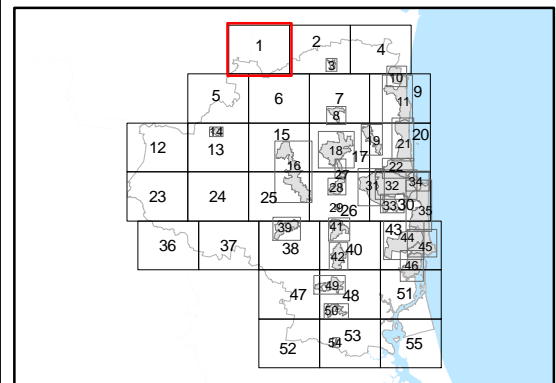
Priority Infrastructure Plan Map - Transport Network (Road)

- Existing Trunk Infrastructure**
 - Trunk Road
 - State Network (DTMR)
 - Other Road
- Future Trunk Infrastructure**
 - Intersection
 - Road Project
 - Future Trunk Road
- Other Elements**
 - Local Plan Area Boundary
 - Declared Master Planned Area (see Part 10 - Other Plans)
 - Land within Development Control Plan 1 - Kawana Waters which is the subject of the Kawana Waters Development Agreement (see Section 1.2 - Planning Scheme Components)
 - Priority Development Area (subject to the Economic Development Act 2012)
 - DCDB 29 October 2015 © State Government

Disclaimer
 While every care is taken to ensure the accuracy of this product, neither the Sunshine Coast Regional Council nor the State of Queensland makes any representations or warranties about its accuracy, reliability, completeness or suitability for any particular purpose and disclaims all responsibility and all liability (including without limitation, liability in negligence) for all expenses, losses, damages (including indirect or consequential damage) and costs that may occur as a result of the product being inaccurate or incomplete in any way or for any reason.

© Crown and Council Copyright Reserved 2015
 Geocentric Datum of Australia 1994 (GDA94)

Approx Scale @ A3 1:40,000



PIP Map PIPM1C(i)

LIMIT OF MAPS

LIMIT OF MAPS

LIMIT OF MAPS

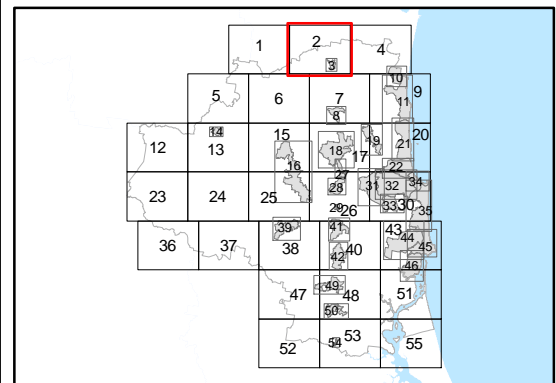
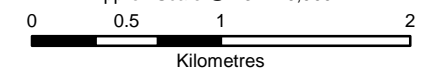


Priority Infrastructure Plan Map - Transport Network (Road)

- Existing Trunk Infrastructure**
- Trunk Road
 - State Network (DTMR)
 - Other Road
- Future Trunk Infrastructure**
- Intersection
 - Road Project
 - Future Trunk Road
- Other Elements**
- Local Plan Area Boundary
 - Declared Master Planned Area (see Part 10 - Other Plans)
 - Land within Development Control Plan 1 - Kawana Waters which is the subject of the Kawana Waters Development Agreement (see Section 1.2 - Planning Scheme Components)
 - Priority Development Area (subject to the *Economic Development Act 2012*)
 - DCDB 29 October 2015 © State Government

Disclaimer
While every care is taken to ensure the accuracy of this product, neither the Sunshine Coast Regional Council nor the State of Queensland makes any representations or warranties about its accuracy, reliability, completeness or suitability for any particular purpose and disclaims all responsibility and all liability (including without limitation, liability in negligence) for all expenses, losses, damages (including indirect or consequential damage) and costs that may occur as a result of the product being inaccurate or incomplete in any way or for any reason.

© Crown and Council Copyright Reserved 2015
Geocentric Datum of Australia 1994 (GDA94)
Approx Scale @ A3 1:40,000



PIP Map PIPM2C(i)

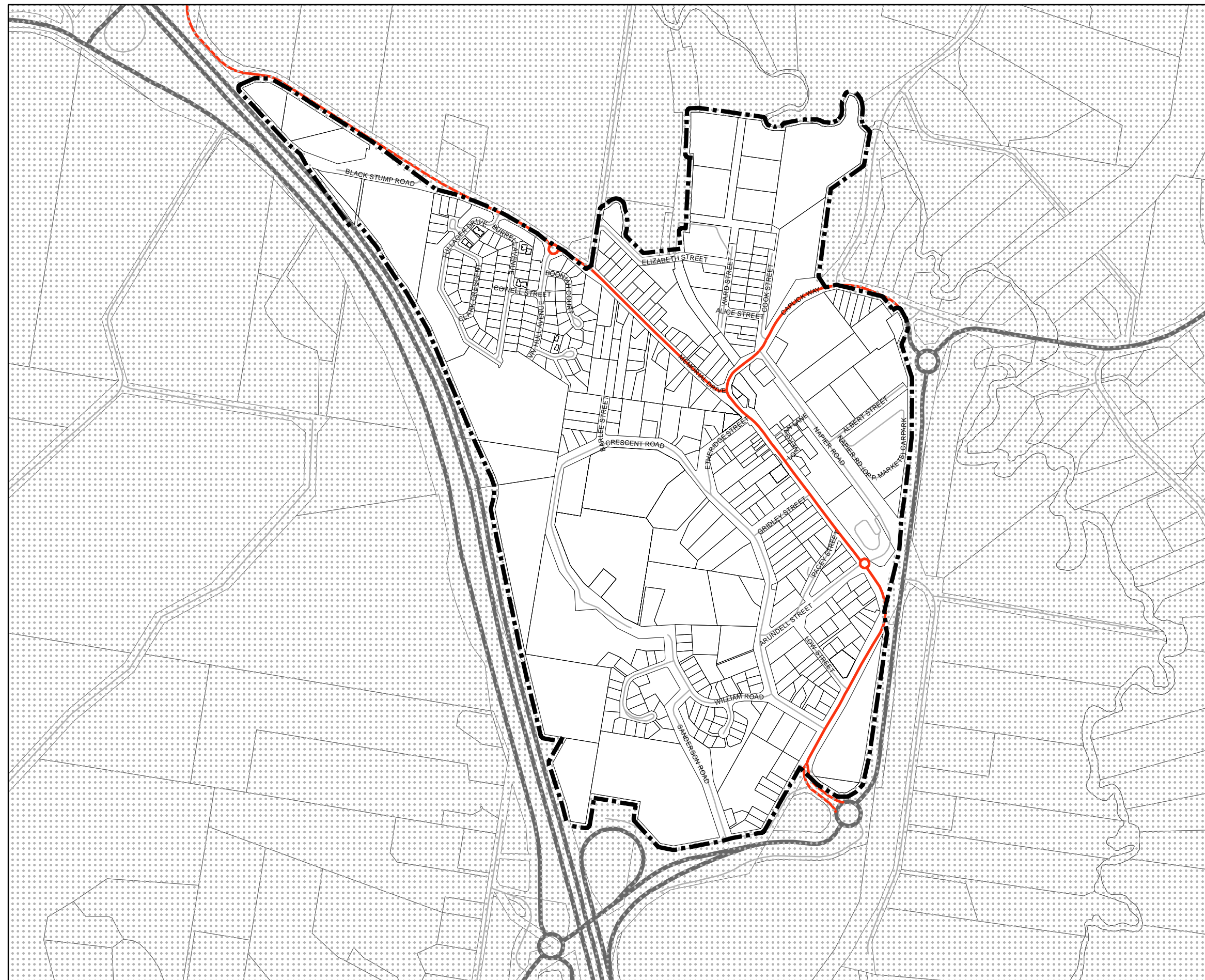
JOINS MAP TILE 1

JOINS MAP TILE 4

JOINS MAP TILE 6

JOINS MAP TILE 7

JOINS MAP TILE 7



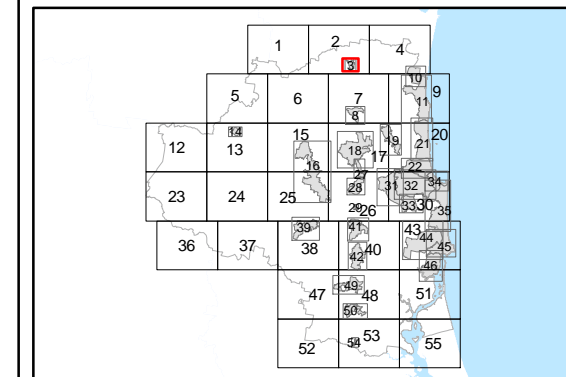
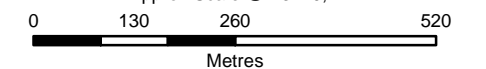
**Priority Infrastructure Plan Map -
Transport Network (Road)**

- Existing Trunk Infrastructure**
- Trunk Road
 - State Network (DTMR)
 - Other Road
- Future Trunk Infrastructure**
- Intersection
 - Road Project
 - Future Trunk Road
- Other Elements**
- Local Plan Area Boundary
 - Declared Master Planned Area (see Part 10 - Other Plans)
 - Land within Development Control Plan 1 - Kawana Waters which is the subject of the Kawana Waters Development Agreement (see Section 1.2 - Planning Scheme Components)
 - Priority Development Area (subject to the *Economic Development Act 2012*)
 - DCDB 29 October 2015 © State Government

Disclaimer
While every care is taken to ensure the accuracy of this product, neither the Sunshine Coast Regional Council nor the State of Queensland makes any representations or warranties about its accuracy, reliability, completeness or suitability for any particular purpose and disclaims all responsibility and all liability (including without limitation, liability in negligence) for all expenses, losses, damages (including indirect or consequential damage) and costs that may occur as a result of the product being inaccurate or incomplete in any way or for any reason.

© Crown and Council Copyright Reserved 2015
Geocentric Datum of Australia 1994 (GDA94)

Approx Scale @ A3 1:9,774



PIP Map PIPM3C(i)

LIMIT OF MAPS

LIMIT OF MAPS

LIMIT OF MAPS



JOINS MAP TILE 2

LIMIT OF MAPS

JOINS MAP TILE 7

JOINS MAP TILE 9

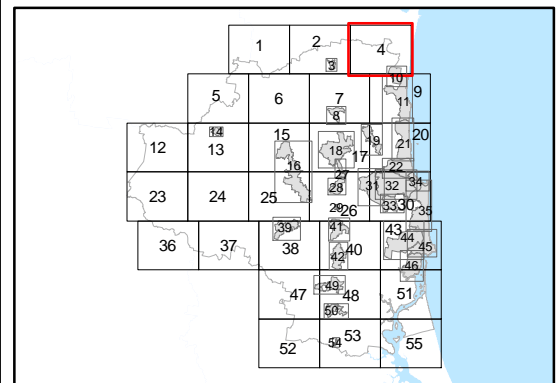

JOINS MAP TILE 9

Priority Infrastructure Plan Map - Transport Network (Road)

- Existing Trunk Infrastructure**
 - Trunk Road
 - State Network (DTMR)
 - Other Road
- Future Trunk Infrastructure**
 - Intersection
 - Road Project
 - Future Trunk Road
- Other Elements**
 - Local Plan Area Boundary
 - Declared Master Planned Area (see Part 10 - Other Plans)
 - Land within Development Control Plan 1 - Kawana Waters which is the subject of the Kawana Waters Development Agreement (see Section 1.2 - Planning Scheme Components)
 - Priority Development Area (subject to the Economic Development Act 2012)
 - DCDB 29 October 2015 © State Government

Disclaimer
 While every care is taken to ensure the accuracy of this product, neither the Sunshine Coast Regional Council nor the State of Queensland makes any representations or warranties about its accuracy, reliability, completeness or suitability for any particular purpose and disclaims all responsibility and all liability (including without limitation, liability in negligence) for all expenses, losses, damages (including indirect or consequential damage) and costs that may occur as a result of the product being inaccurate or incomplete in any way or for any reason.

© Crown and Council Copyright Reserved 2015
 Geocentric Datum of Australia 1994 (GDA94)



PIP Map PIPM4C(i)

LIMIT OF MAPS

LIMIT OF MAPS

JOINS MAP TILE 1

LIMIT OF MAPS

JOINS MAP TILE 6

JOINS MAP TILE 12

JOINS MAP TILE 13

JOINS MAP TILE 15

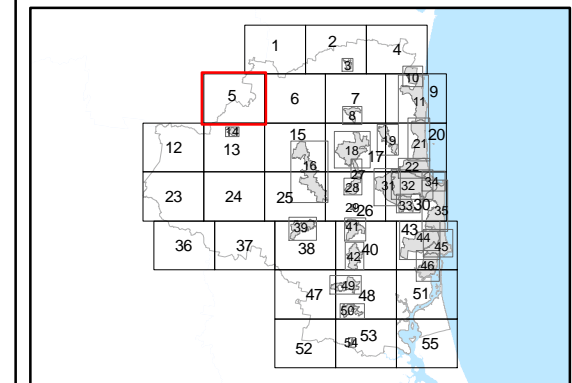
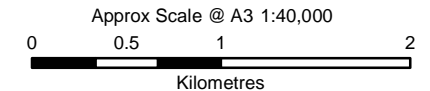


Priority Infrastructure Plan Map - Transport Network (Road)

- Existing Trunk Infrastructure**
 - Trunk Road
 - State Network (DTMR)
 - Other Road
- Future Trunk Infrastructure**
 - Intersection
 - Road Project
 - Future Trunk Road
- Other Elements**
 - Local Plan Area Boundary
 - Declared Master Planned Area (see Part 10 - Other Plans)
 - Land within Development Control Plan 1 - Kawana Waters which is the subject of the Kawana Waters Development Agreement (see Section 1.2 - Planning Scheme Components)
 - Priority Development Area (subject to the *Economic Development Act 2012*)
 - DCDB 29 October 2015 © State Government

Disclaimer
 While every care is taken to ensure the accuracy of this product, neither the Sunshine Coast Regional Council nor the State of Queensland makes any representations or warranties about its accuracy, reliability, completeness or suitability for any particular purpose and disclaims all responsibility and all liability (including without limitation, liability in negligence) for all expenses, losses, damages (including indirect or consequential damage) and costs that may occur as a result of the product being inaccurate or incomplete in any way or for any reason.

© Crown and Council Copyright Reserved 2015
 Geocentric Datum of Australia 1994 (GDA94)



PIP Map PIPM5C(i)



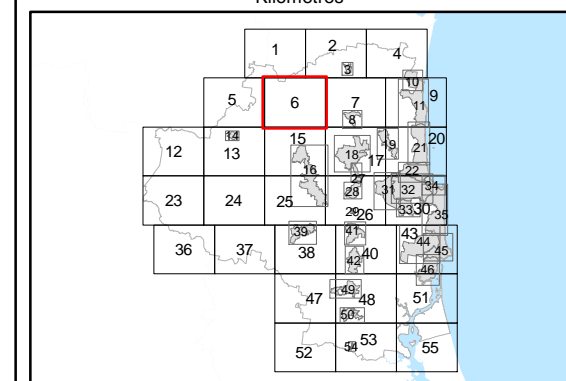

Priority Infrastructure Plan Map - Transport Network (Road)

- Existing Trunk Infrastructure**
- Trunk Road
 - State Network (DTMR)
 - Other Road
- Future Trunk Infrastructure**
- Intersection
 - Road Project
 - Future Trunk Road
- Other Elements**
- Local Plan Area Boundary
 - Declared Master Planned Area (see Part 10 - Other Plans)
 - Land within Development Control Plan 1 - Kawana Waters which is the subject of the Kawana Waters Development Agreement (see Section 1.2 - Planning Scheme Components)
 - Priority Development Area (subject to the *Economic Development Act 2012*)
 - DCDB 29 October 2015 © State Government

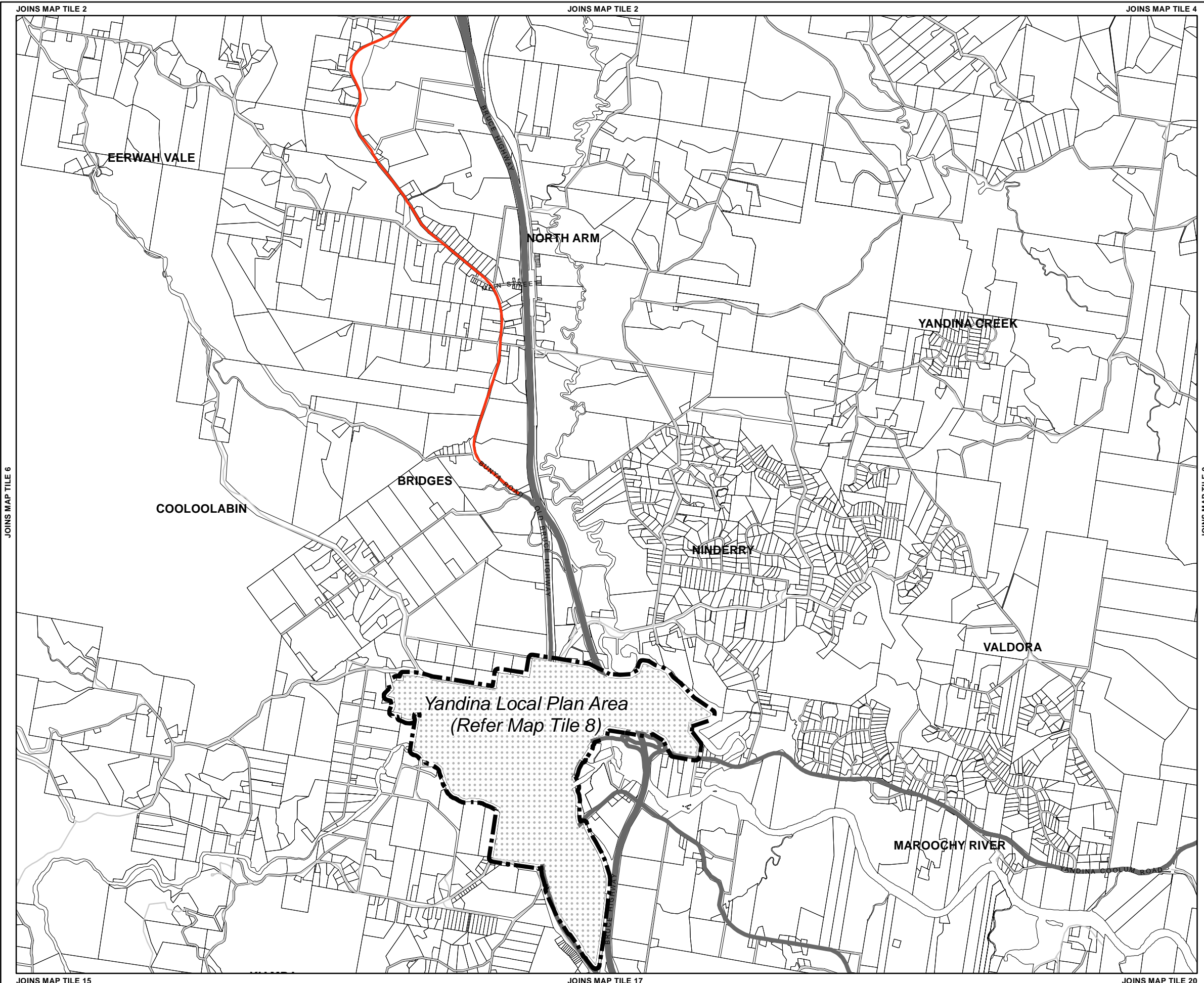
Disclaimer
 While every care is taken to ensure the accuracy of this product, neither the Sunshine Coast Regional Council nor the State of Queensland makes any representations or warranties about its accuracy, reliability, completeness or suitability for any particular purpose and disclaims all responsibility and all liability (including without limitation, liability in negligence) for all expenses, losses, damages (including indirect or consequential damage) and costs that may occur as a result of the product being inaccurate or incomplete in any way or for any reason.

© Crown and Council Copyright Reserved 2015
 Geocentric Datum of Australia 1994 (GDA94)

Approx Scale @ A3 1:40,000



PIP Map PIPM6C(i)



Priority Infrastructure Plan Map - Transport Network (Road)

Existing Trunk Infrastructure

- Trunk Road
- State Network (DTMR)
- Other Road

Future Trunk Infrastructure

- Intersection
- Road Project
- Future Trunk Road

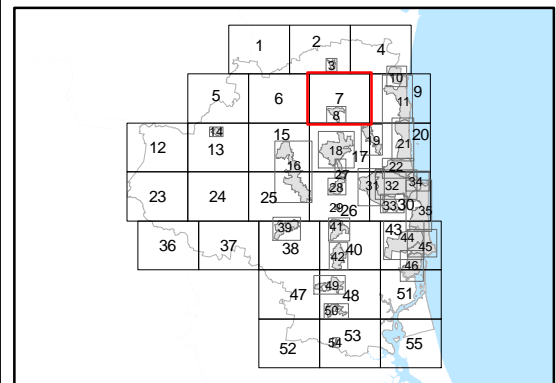
Other Elements

- Local Plan Area Boundary
- Declared Master Planned Area (see Part 10 - Other Plans)
- Land within Development Control Plan 1 - Kawana Waters which is the subject of the Kawana Waters Development Agreement (see Section 1.2 - Planning Scheme Components)
- Priority Development Area (subject to the Economic Development Act 2012)
- DCDB 29 October 2015 © State Government

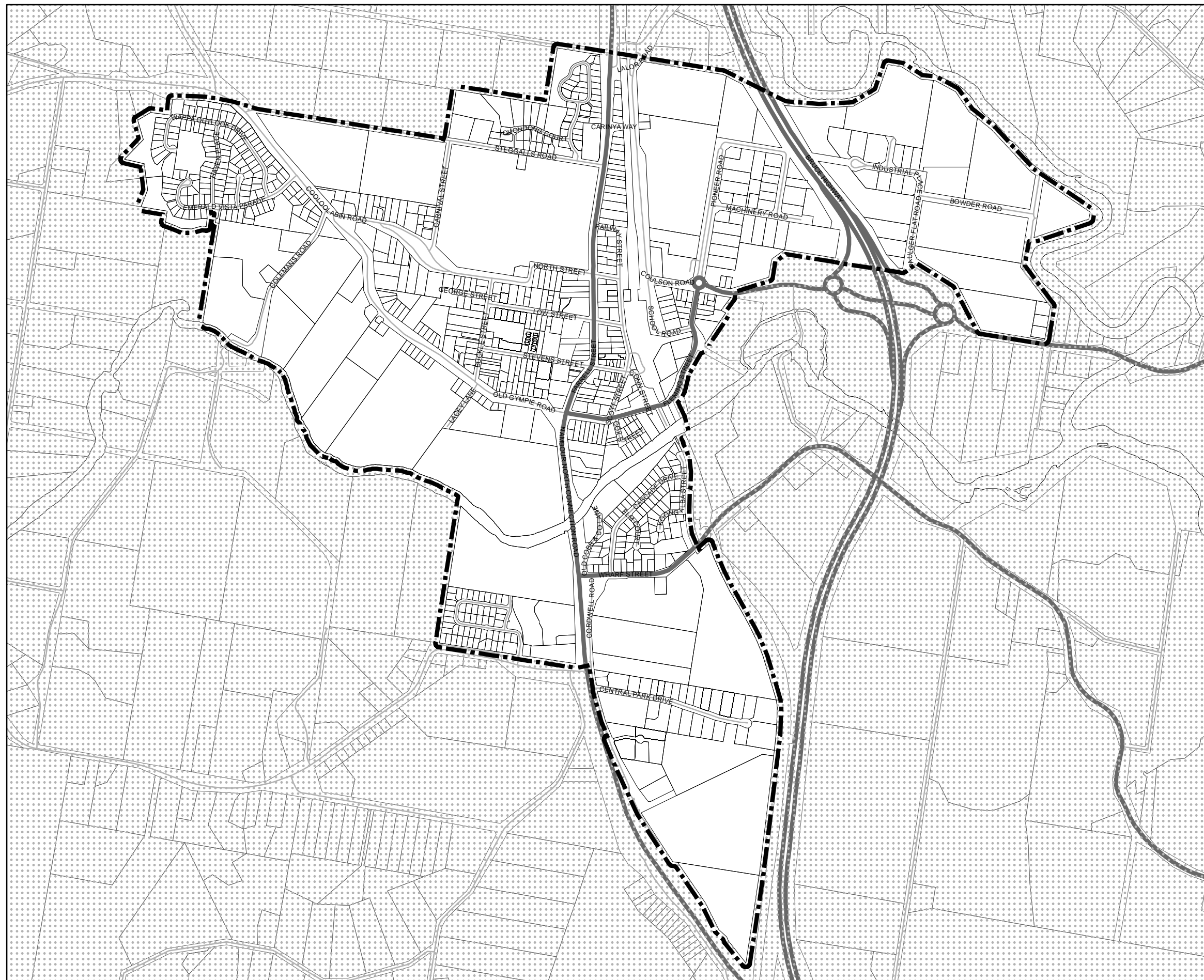
Disclaimer
 While every care is taken to ensure the accuracy of this product, neither the Sunshine Coast Regional Council nor the State of Queensland makes any representations or warranties about its accuracy, reliability, completeness or suitability for any particular purpose and disclaims all responsibility and all liability (including without limitation, liability in negligence) for all expenses, losses, damages (including indirect or consequential damage) and costs that may occur as a result of the product being inaccurate or incomplete in any way or for any reason.

© Crown and Council Copyright Reserved 2015
 Geocentric Datum of Australia 1994 (GDA94)

Approx Scale @ A3 1:40,000



PIP Map PIPM7C(i)



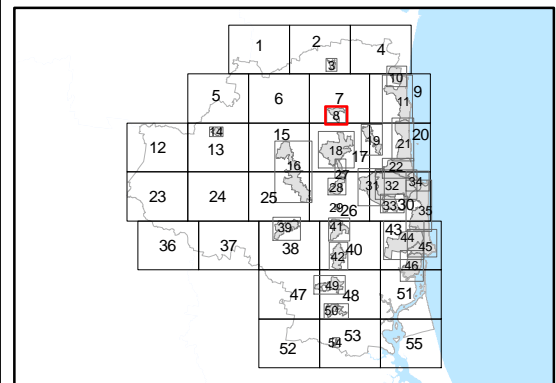
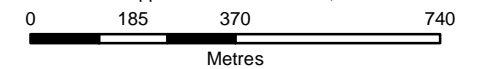
Priority Infrastructure Plan Map - Transport Network (Road)

- Existing Trunk Infrastructure**
 - Trunk Road
 - State Network (DTMR)
 - Other Road
- Future Trunk Infrastructure**
 - Intersection
 - Road Project
 - Future Trunk Road
- Other Elements**
 - Local Plan Area Boundary
 - Declared Master Planned Area (see Part 10 - Other Plans)
 - Land within Development Control Plan 1 - Kawana Waters which is the subject of the Kawana Waters Development Agreement (see Section 1.2 - Planning Scheme Components)
 - Priority Development Area (subject to the Economic Development Act 2012)
 - DCDB 29 October 2015 © State Government

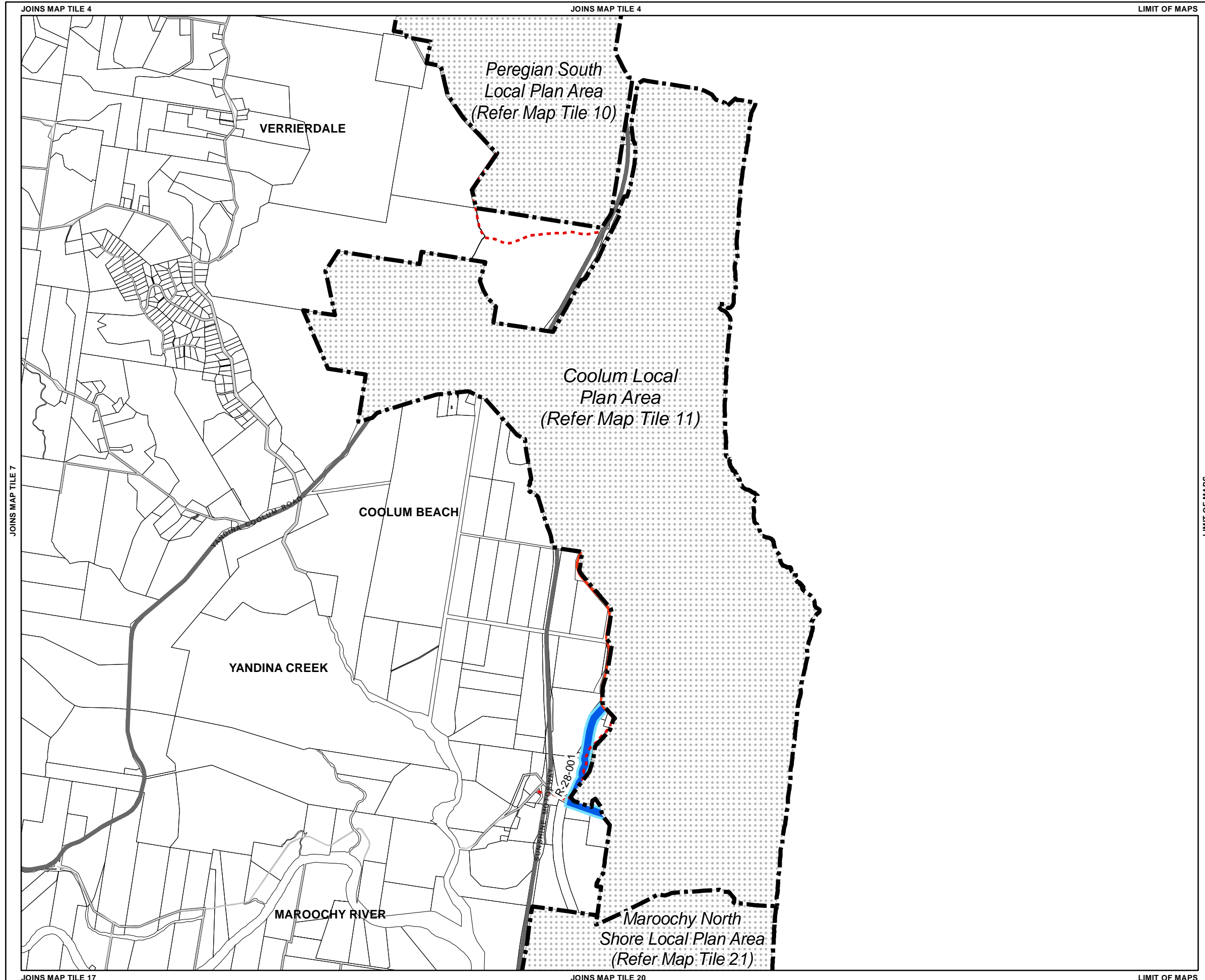
Disclaimer
 While every care is taken to ensure the accuracy of this product, neither the Sunshine Coast Regional Council nor the State of Queensland makes any representations or warranties about its accuracy, reliability, completeness or suitability for any particular purpose and disclaims all responsibility and all liability (including without limitation, liability in negligence) for all expenses, losses, damages (including indirect or consequential damage) and costs that may occur as a result of the product being inaccurate or incomplete in any way or for any reason.

© Crown and Council Copyright Reserved 2015
 Geocentric Datum of Australia 1994 (GDA94)

Approx Scale @ A3 1:13,667



PIP Map PIPM8C(i)

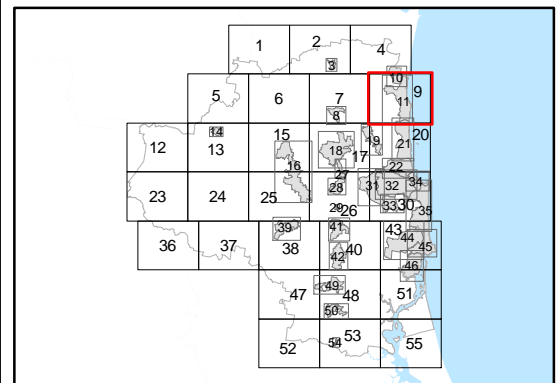
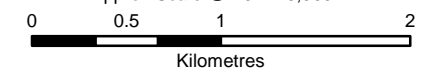


Priority Infrastructure Plan Map - Transport Network (Road)

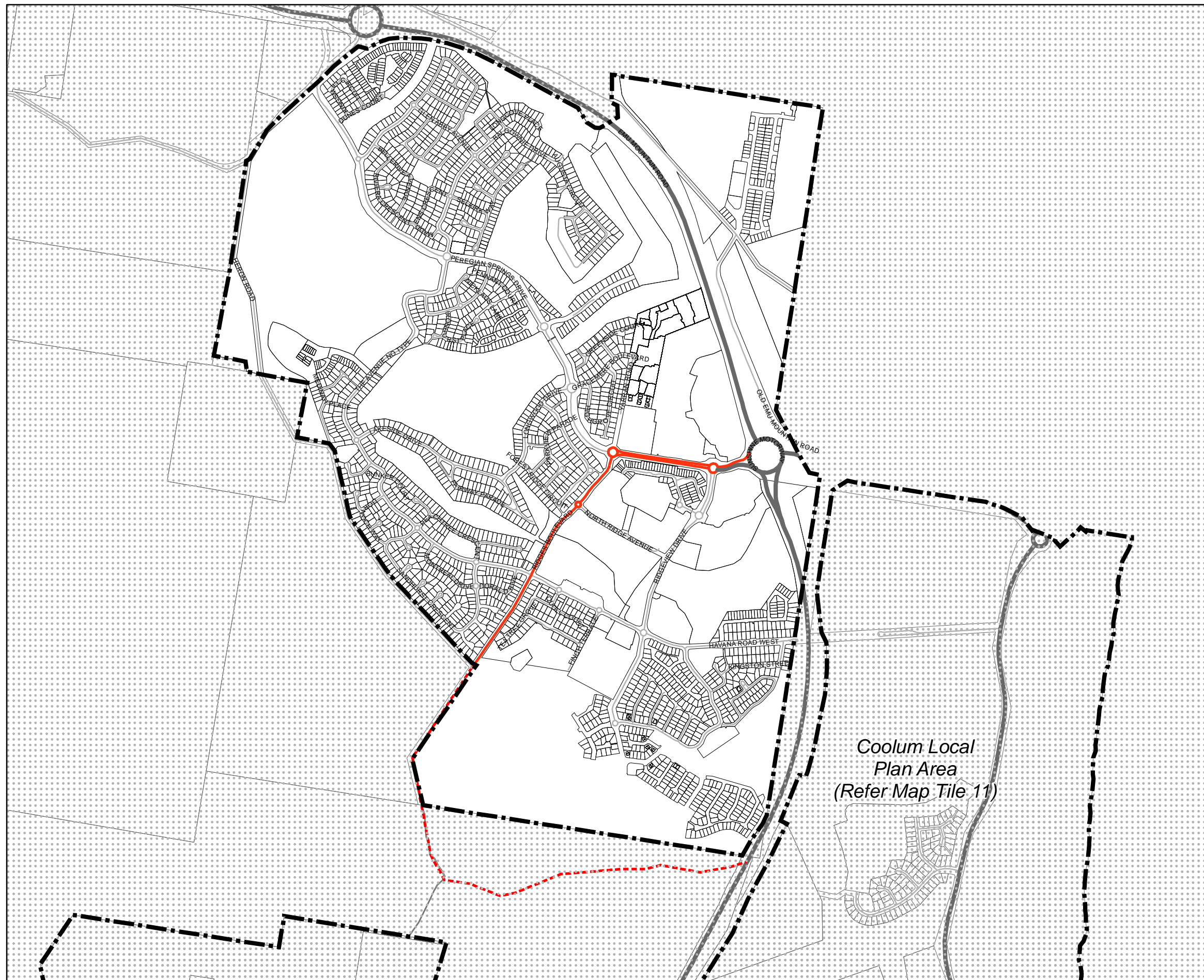
- Existing Trunk Infrastructure**
 - Trunk Road
 - State Network (DTMR)
 - Other Road
- Future Trunk Infrastructure**
 - Intersection
 - Road Project
 - Future Trunk Road
- Other Elements**
 - Local Plan Area Boundary
 - Declared Master Planned Area (see Part 10 - Other Plans)
 - Land within Development Control Plan 1 - Kawana Waters which is the subject of the Kawana Waters Development Agreement (see Section 1.2 - Planning Scheme Components)
 - Priority Development Area (subject to the Economic Development Act 2012)
 - DCDB 29 October 2015 © State Government

Disclaimer
 While every care is taken to ensure the accuracy of this product, neither the Sunshine Coast Regional Council nor the State of Queensland makes any representations or warranties about its accuracy, reliability, completeness or suitability for any particular purpose and disclaims all responsibility and all liability (including without limitation, liability in negligence) for all expenses, losses, damages (including indirect or consequential damage) and costs that may occur as a result of the product being inaccurate or incomplete in any way or for any reason.

© Crown and Council Copyright Reserved 2015
 Geocentric Datum of Australia 1994 (GDA94)
 Approx Scale @ A3 1:40,000



PIP Map PIPM9C(i)

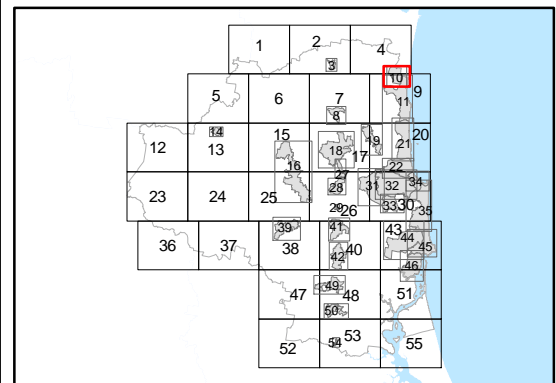
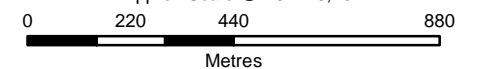


Priority Infrastructure Plan Map - Transport Network (Road)

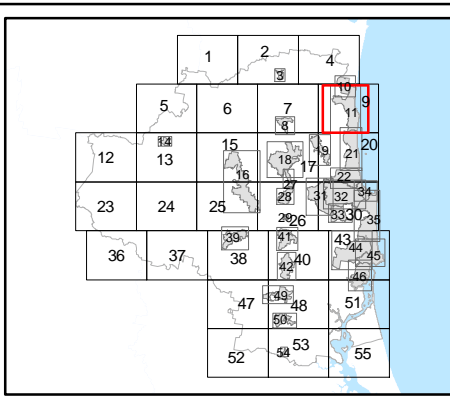
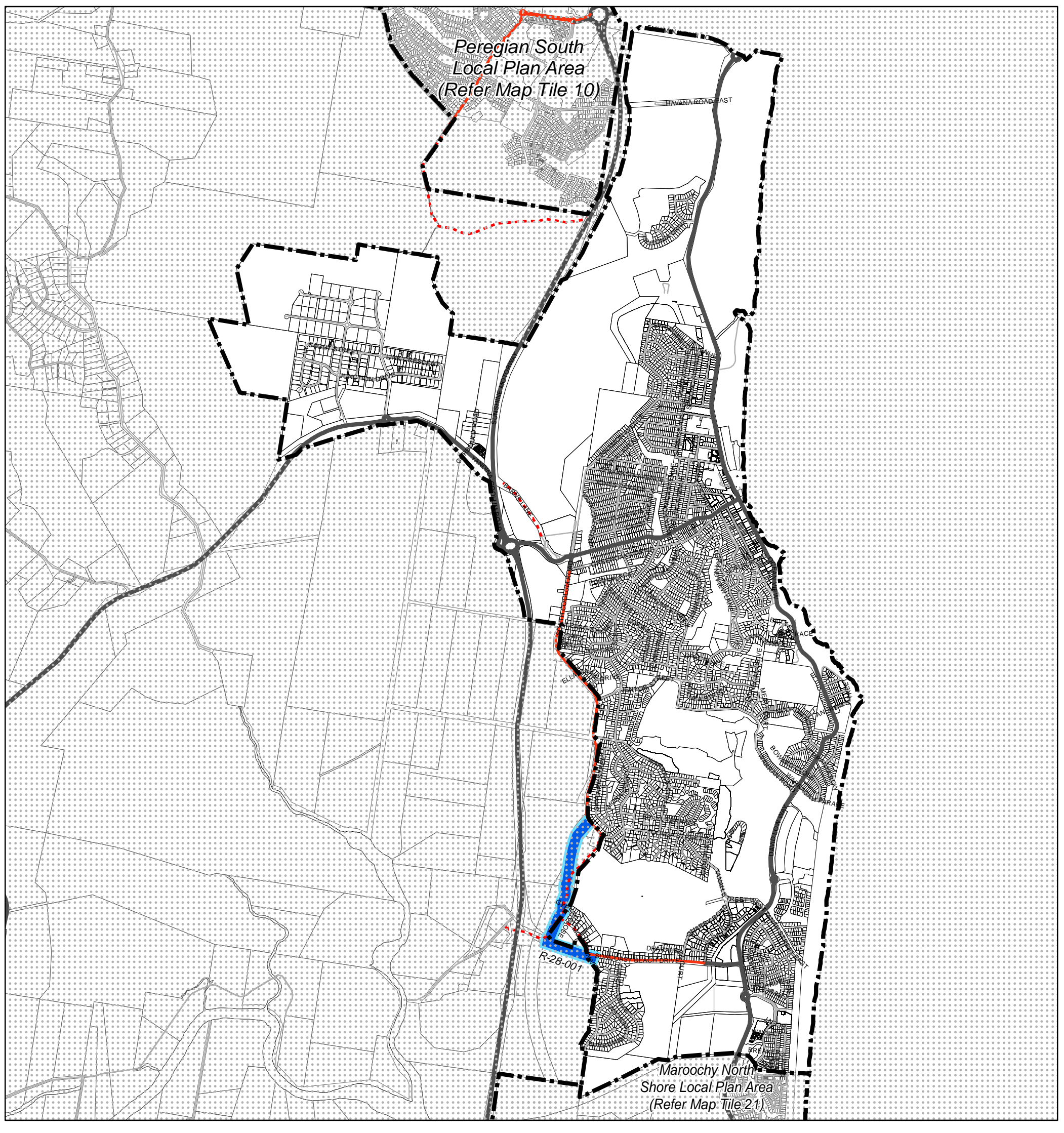
- Existing Trunk Infrastructure**
- Trunk Road
 - State Network (DTMR)
 - Other Road
- Future Trunk Infrastructure**
- Intersection
 - Road Project
 - Future Trunk Road
- Other Elements**
- Local Plan Area Boundary
 - Declared Master Planned Area (see Part 10 - Other Plans)
 - Land within Development Control Plan 1 - Kawana Waters which is the subject of the Kawana Waters Development Agreement (see Section 1.2 - Planning Scheme Components)
 - Priority Development Area (subject to the *Economic Development Act 2012*)
 - DCDB 29 October 2015 © State Government

Disclaimer
 While every care is taken to ensure the accuracy of this product, neither the Sunshine Coast Regional Council nor the State of Queensland makes any representations or warranties about its accuracy, reliability, completeness or suitability for any particular purpose and disclaims all responsibility and all liability (including without limitation, liability in negligence) for all expenses, losses, damages (including indirect or consequential damage) and costs that may occur as a result of the product being inaccurate or incomplete in any way or for any reason.

© Crown and Council Copyright Reserved 2015
 Geocentric Datum of Australia 1994 (GDA94)
 Approx Scale @ A3 1:16,152



PIP Map PIPM10C(i)

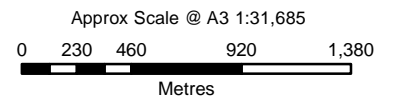


Priority Infrastructure Plan Map - Transport Network (Road)

- | | |
|--------------------------------------|---|
| Existing Trunk Infrastructure | Other Elements |
| Trunk Road | Local Plan Area Boundary |
| State Network (DTMR) | Declared Master Planned Area (see Part 10 - Other Plans) |
| Other Road | Land within Development Control Plan 1 - Kawana Waters which is the subject of the Kawana Waters Development Agreement (see Section 1.2 - Planning Scheme Components) |
| Future Trunk Infrastructure | Priority Development Area (subject to the Economic Development Act 2012) |
| Intersection | DCDB 29 October 2015 © State Government |
| Road Project | |
| Future Trunk Road | |

Disclaimer
While every care is taken to ensure the accuracy of this product, neither the Sunshine Coast Regional Council nor the State of Queensland makes any representations or warranties about its accuracy, reliability, completeness or suitability for any particular purpose and disclaims all responsibility and all liability (including without limitation, liability in negligence) for all expenses, losses, damages (including indirect or consequential damage) and costs that may occur as a result of the product being inaccurate or incomplete in any way or for any reason.

© Crown and Council Copyright Reserved 2015
Geocentric Datum of Australia 1994 (GDA94)



PIP Map PIPM11C(i)

LIMIT OF MAPS

LIMIT OF MAPS

JOINS MAP TILE 5



LIMIT OF MAPS

JOINS MAP TILE 13

LIMIT OF MAPS

JOINS MAP TILE 23

JOINS MAP TILE 24

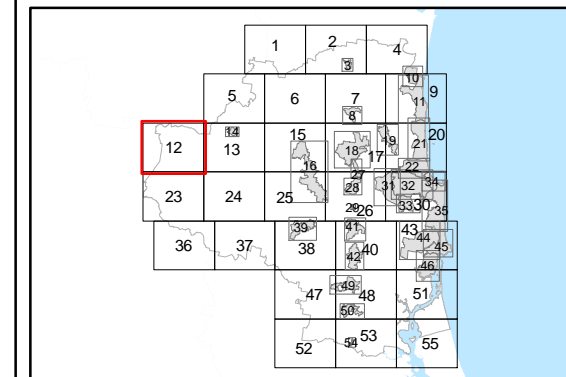
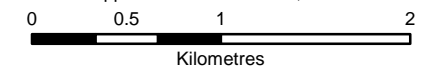
Priority Infrastructure Plan Map - Transport Network (Road)

- Existing Trunk Infrastructure**
- Trunk Road
 - State Network (DTMR)
 - Other Road
- Future Trunk Infrastructure**
- Intersection
 - Road Project
 - Future Trunk Road
- Other Elements**
- Local Plan Area Boundary
 - Declared Master Planned Area (see Part 10 - Other Plans)
 - Land within Development Control Plan 1 - Kawana Waters which is the subject of the Kawana Waters Development Agreement (see Section 1.2 - Planning Scheme Components)
 - Priority Development Area (subject to the *Economic Development Act 2012*)
 - DCDB 29 October 2015 © State Government

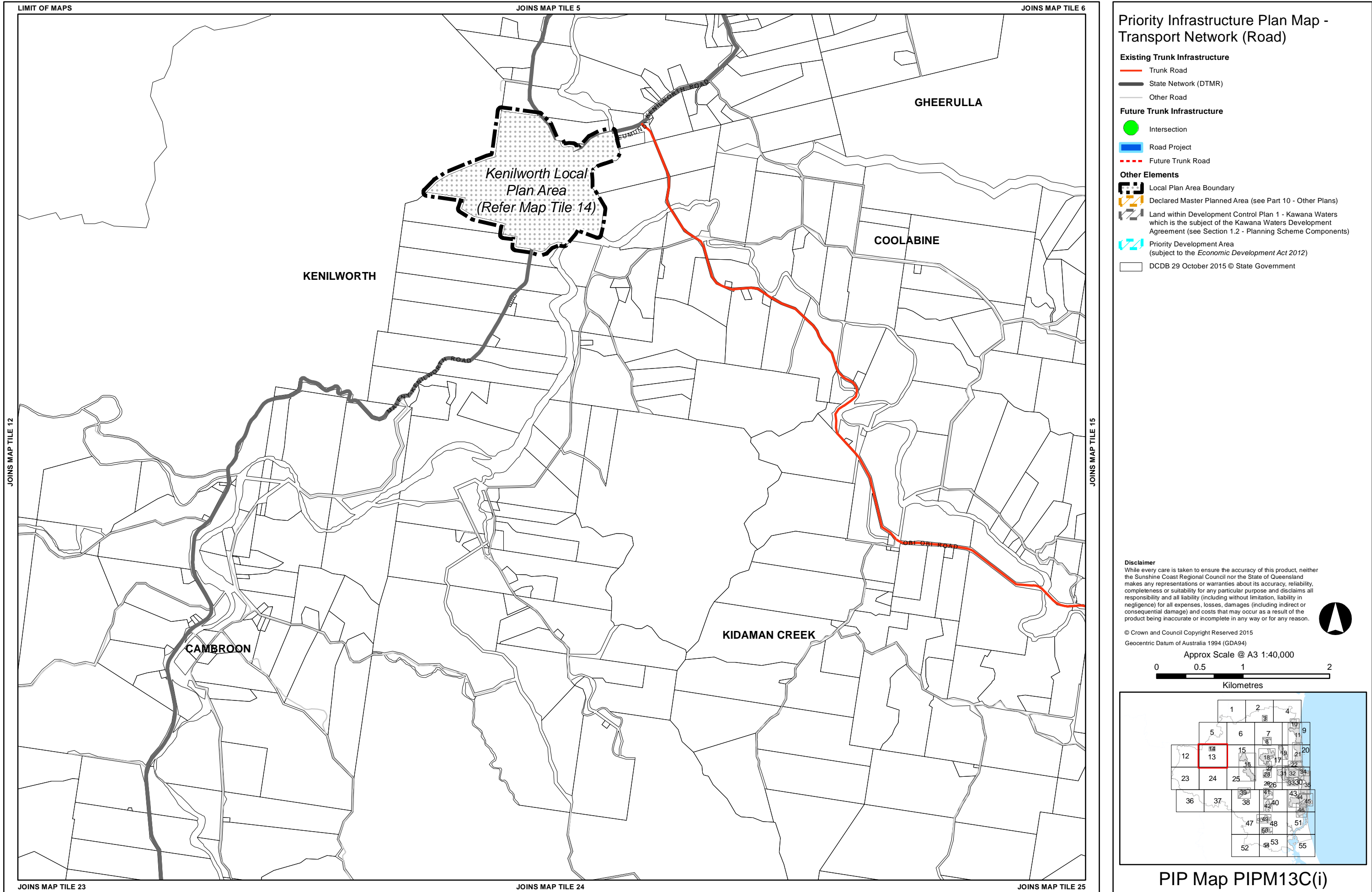
Disclaimer
While every care is taken to ensure the accuracy of this product, neither the Sunshine Coast Regional Council nor the State of Queensland makes any representations or warranties about its accuracy, reliability, completeness or suitability for any particular purpose and disclaims all responsibility and all liability (including without limitation, liability in negligence) for all expenses, losses, damages (including indirect or consequential damage) and costs that may occur as a result of the product being inaccurate or incomplete in any way or for any reason.

© Crown and Council Copyright Reserved 2015
Geocentric Datum of Australia 1994 (GDA94)

Approx Scale @ A3 1:40,000



PIP Map PIPM12C(i)

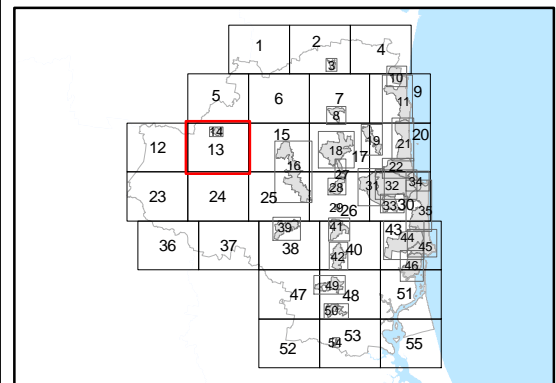


Priority Infrastructure Plan Map - Transport Network (Road)

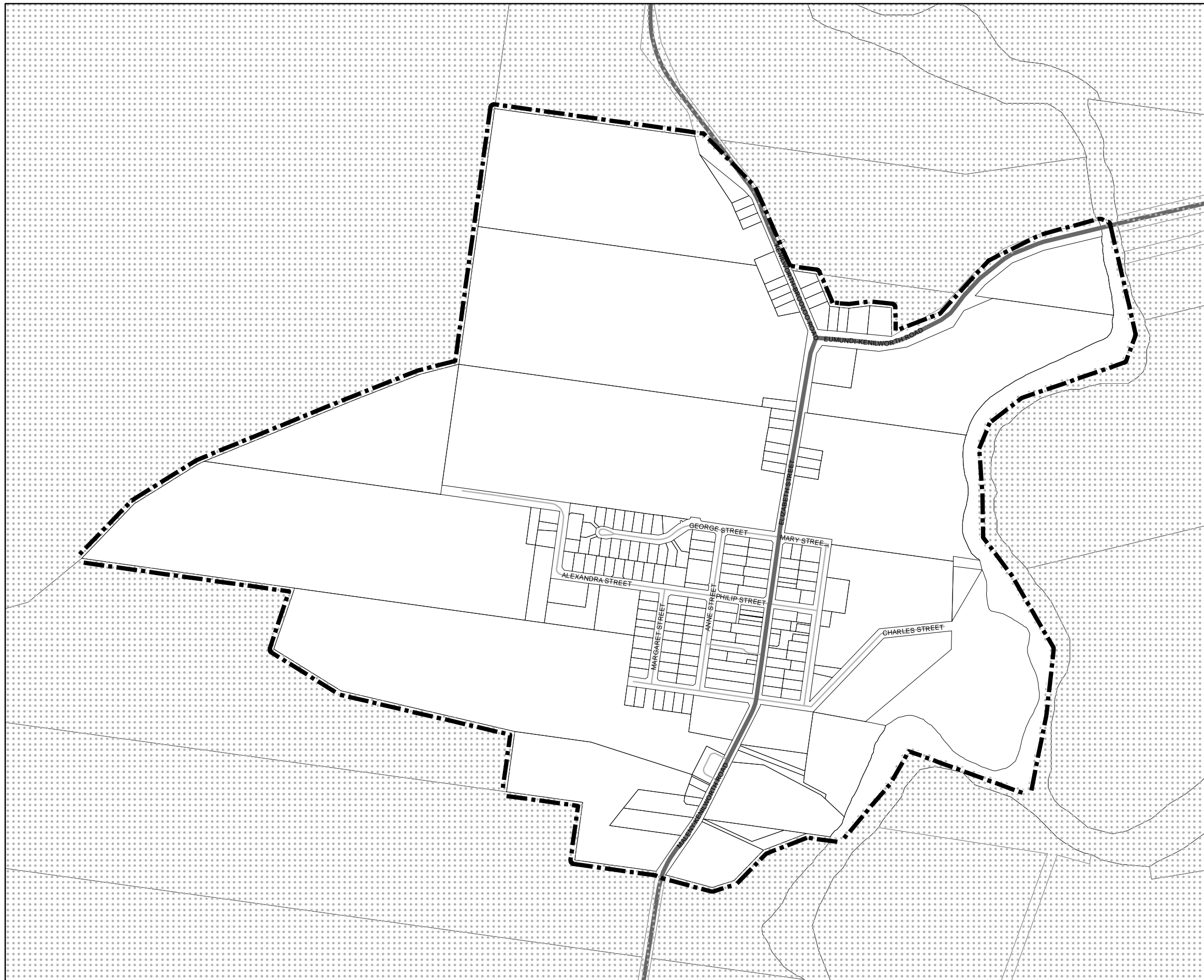
- Existing Trunk Infrastructure**
 - Trunk Road
 - State Network (DTMR)
 - Other Road
- Future Trunk Infrastructure**
 - Intersection
 - Road Project
 - Future Trunk Road
- Other Elements**
 - Local Plan Area Boundary
 - Declared Master Planned Area (see Part 10 - Other Plans)
 - Land within Development Control Plan 1 - Kawana Waters which is the subject of the Kawana Waters Development Agreement (see Section 1.2 - Planning Scheme Components)
 - Priority Development Area (subject to the *Economic Development Act 2012*)
 - DCDB 29 October 2015 © State Government

Disclaimer
 While every care is taken to ensure the accuracy of this product, neither the Sunshine Coast Regional Council nor the State of Queensland makes any representations or warranties about its accuracy, reliability, completeness or suitability for any particular purpose and disclaims all responsibility and all liability (including without limitation, liability in negligence) for all expenses, losses, damages (including indirect or consequential damage) and costs that may occur as a result of the product being inaccurate or incomplete in any way or for any reason.

© Crown and Council Copyright Reserved 2015
 Geocentric Datum of Australia 1994 (GDA94)
 Approx Scale @ A3 1:40,000
 0 0.5 1 2
 Kilometres



PIP Map PIPM13C(i)



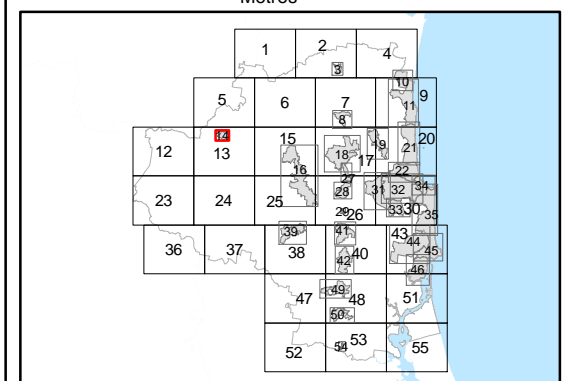
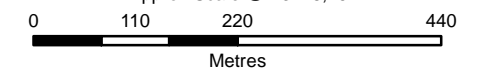
Priority Infrastructure Plan Map - Transport Network (Road)

- Existing Trunk Infrastructure**
- Trunk Road
 - State Network (DTMR)
 - Other Road
- Future Trunk Infrastructure**
- Intersection
 - Road Project
 - Future Trunk Road
- Other Elements**
- Local Plan Area Boundary
 - Declared Master Planned Area (see Part 10 - Other Plans)
 - Land within Development Control Plan 1 - Kawana Waters which is the subject of the Kawana Waters Development Agreement (see Section 1.2 - Planning Scheme Components)
 - Priority Development Area (subject to the *Economic Development Act 2012*)
 - DCDB 29 October 2015 © State Government

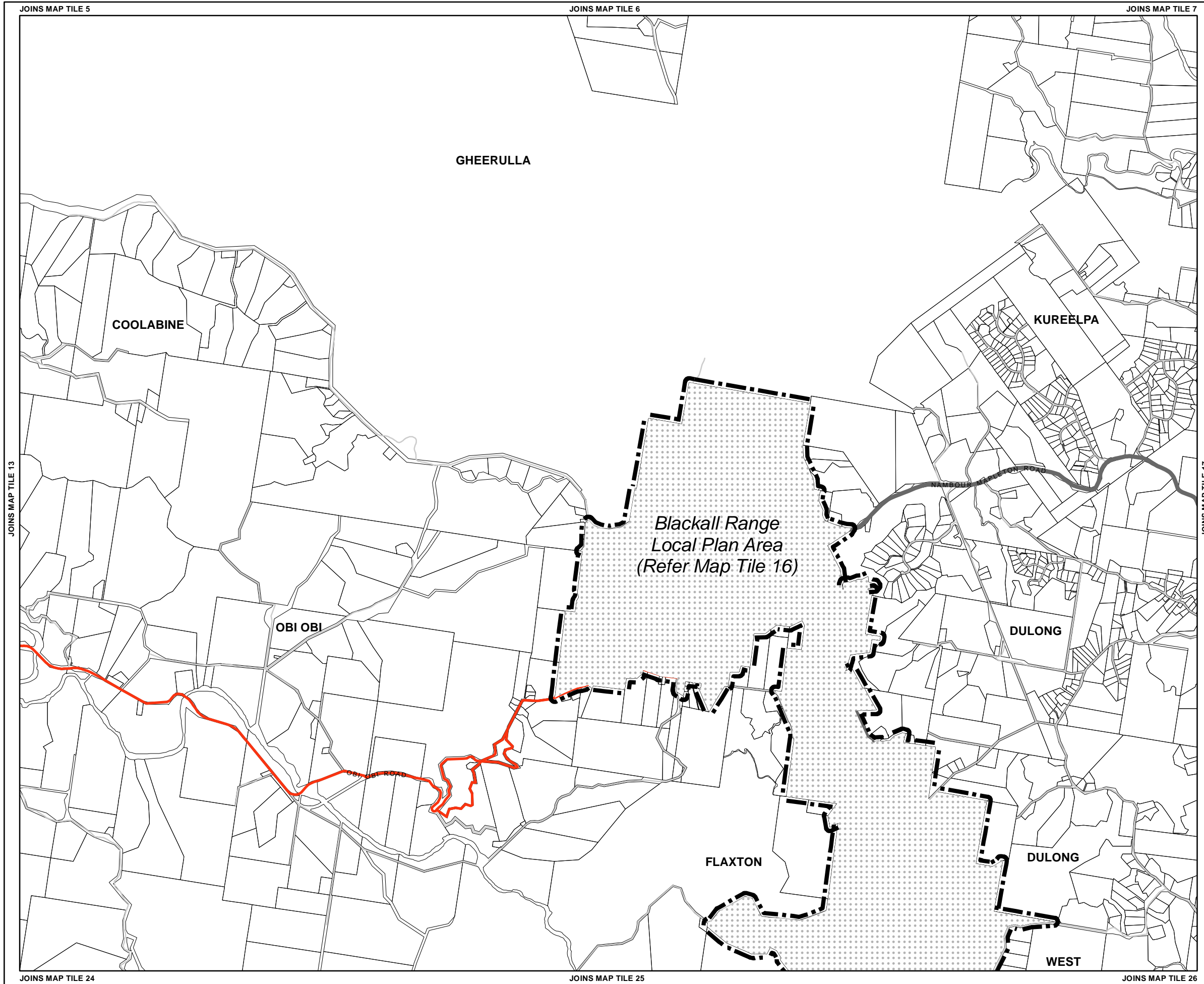
Disclaimer
 While every care is taken to ensure the accuracy of this product, neither the Sunshine Coast Regional Council nor the State of Queensland makes any representations or warranties about its accuracy, reliability, completeness or suitability for any particular purpose and disclaims all responsibility and all liability (including without limitation, liability in negligence) for all expenses, losses, damages (including indirect or consequential damage) and costs that may occur as a result of the product being inaccurate or incomplete in any way or for any reason.

© Crown and Council Copyright Reserved 2015
 Geocentric Datum of Australia 1994 (GDA94)

Approx Scale @ A3 1:8,167



PIP Map PIPM14C(i)



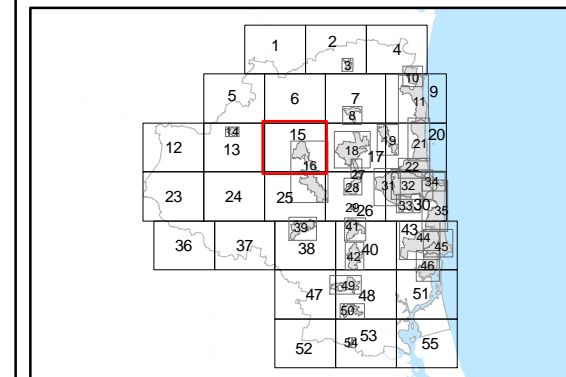
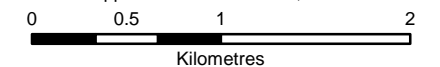
Priority Infrastructure Plan Map - Transport Network (Road)

- Existing Trunk Infrastructure**
- Trunk Road
 - State Network (DTMR)
 - Other Road
- Future Trunk Infrastructure**
- Intersection
 - Road Project
 - Future Trunk Road
- Other Elements**
- Local Plan Area Boundary
 - Declared Master Planned Area (see Part 10 - Other Plans)
 - Land within Development Control Plan 1 - Kawana Waters which is the subject of the Kawana Waters Development Agreement (see Section 1.2 - Planning Scheme Components)
 - Priority Development Area (subject to the *Economic Development Act 2012*)
 - DCDB 29 October 2015 © State Government

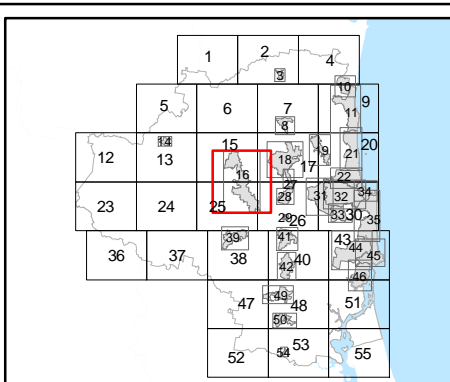
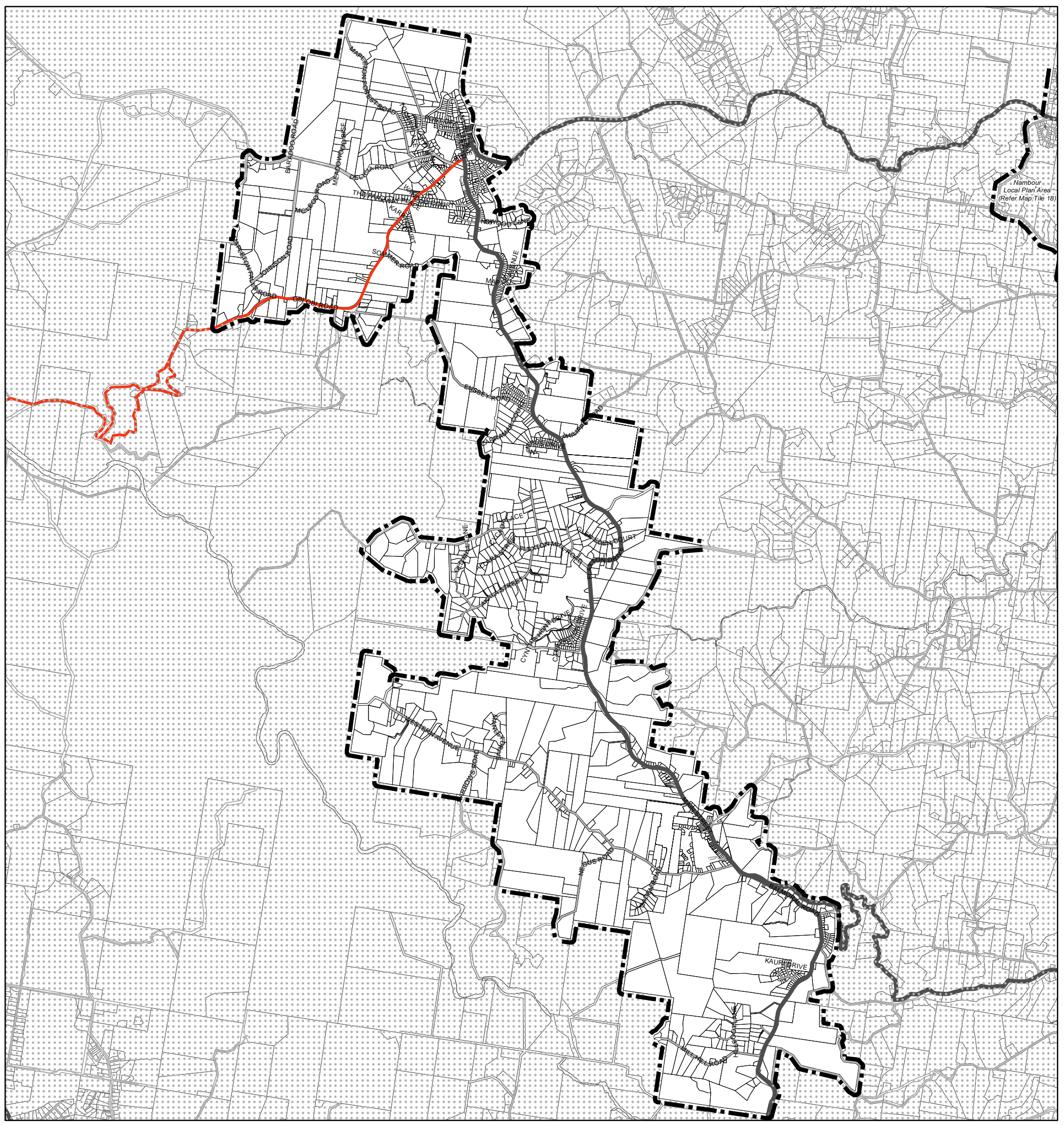
Disclaimer
 While every care is taken to ensure the accuracy of this product, neither the Sunshine Coast Regional Council nor the State of Queensland makes any representations or warranties about its accuracy, reliability, completeness or suitability for any particular purpose and disclaims all responsibility and all liability (including without limitation, liability in negligence) for all expenses, losses, damages (including indirect or consequential damage) and costs that may occur as a result of the product being inaccurate or incomplete in any way or for any reason.

© Crown and Council Copyright Reserved 2015
 Geocentric Datum of Australia 1994 (GDA94)

Approx Scale @ A3 1:40,000



PIP Map PIPM15C(i)



Priority Infrastructure Plan Map - Transport Network (Road)


- | | |
|--------------------------------------|---|
| Existing Trunk Infrastructure | Other Elements |
| Trunk Road | Local Plan Area Boundary |
| State Network (DTMR) | Declared Master Planned Area (see Part 10 - Other Plans) |
| Other Road | Land within Development Control Plan 1 - Kawana Waters which is the subject of the Kawana Waters Development Agreement (see Section 1.2 - Planning Scheme Components) |
| Future Trunk Infrastructure | Priority Development Area (subject to the Economic Development Act 2012) |
| Intersection | DCDB 29 October 2015 © State Government |
| Road Project | |
| Future Trunk Road | |

Disclaimer
While every care is taken to ensure the accuracy of this product, neither the Sunshine Coast Regional Council nor the State of Queensland makes any representations or warranties about its accuracy, reliability, completeness or suitability for any particular purpose and disclaims all responsibility and all liability (including without limitation, liability in negligence) for all expenses, losses, damages (including indirect or consequential damage) and costs that may occur as a result of the product being inaccurate or incomplete in any way or for any reason.

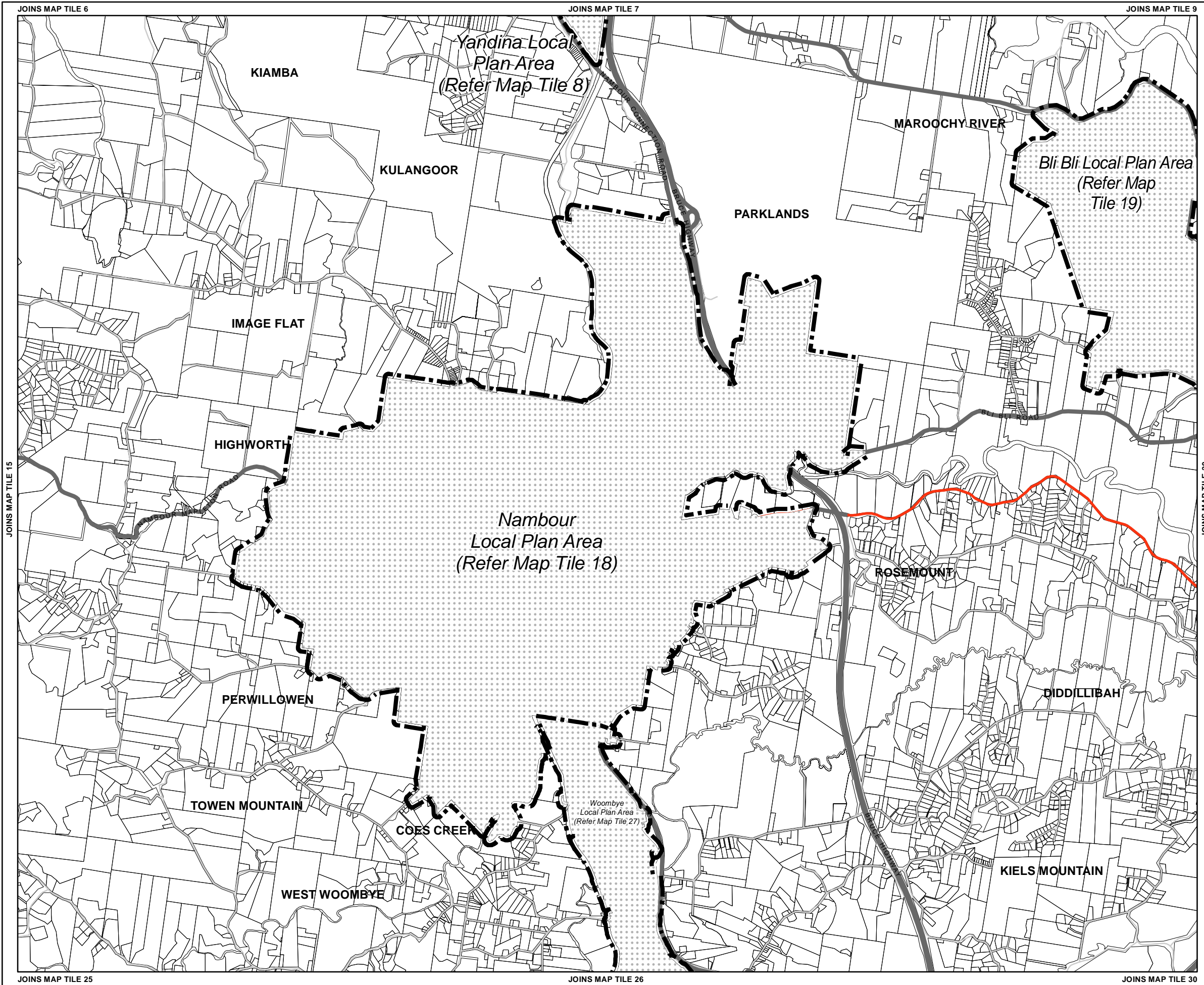
© Crown and Council Copyright Reserved 2015
Geocentric Datum of Australia 1994 (GDA94)



Approx Scale @ A3 1:41,141



PIP Map PIPM16C(i)

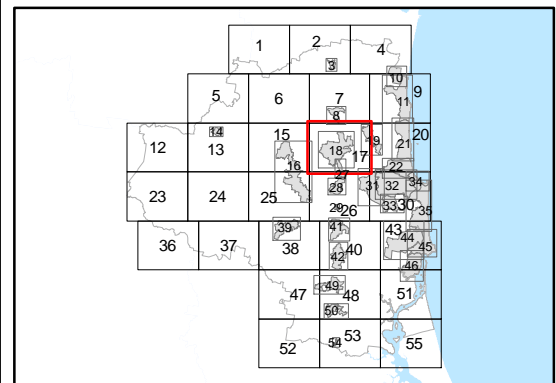
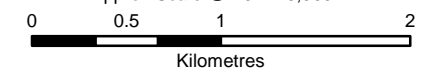


Priority Infrastructure Plan Map - Transport Network (Road)

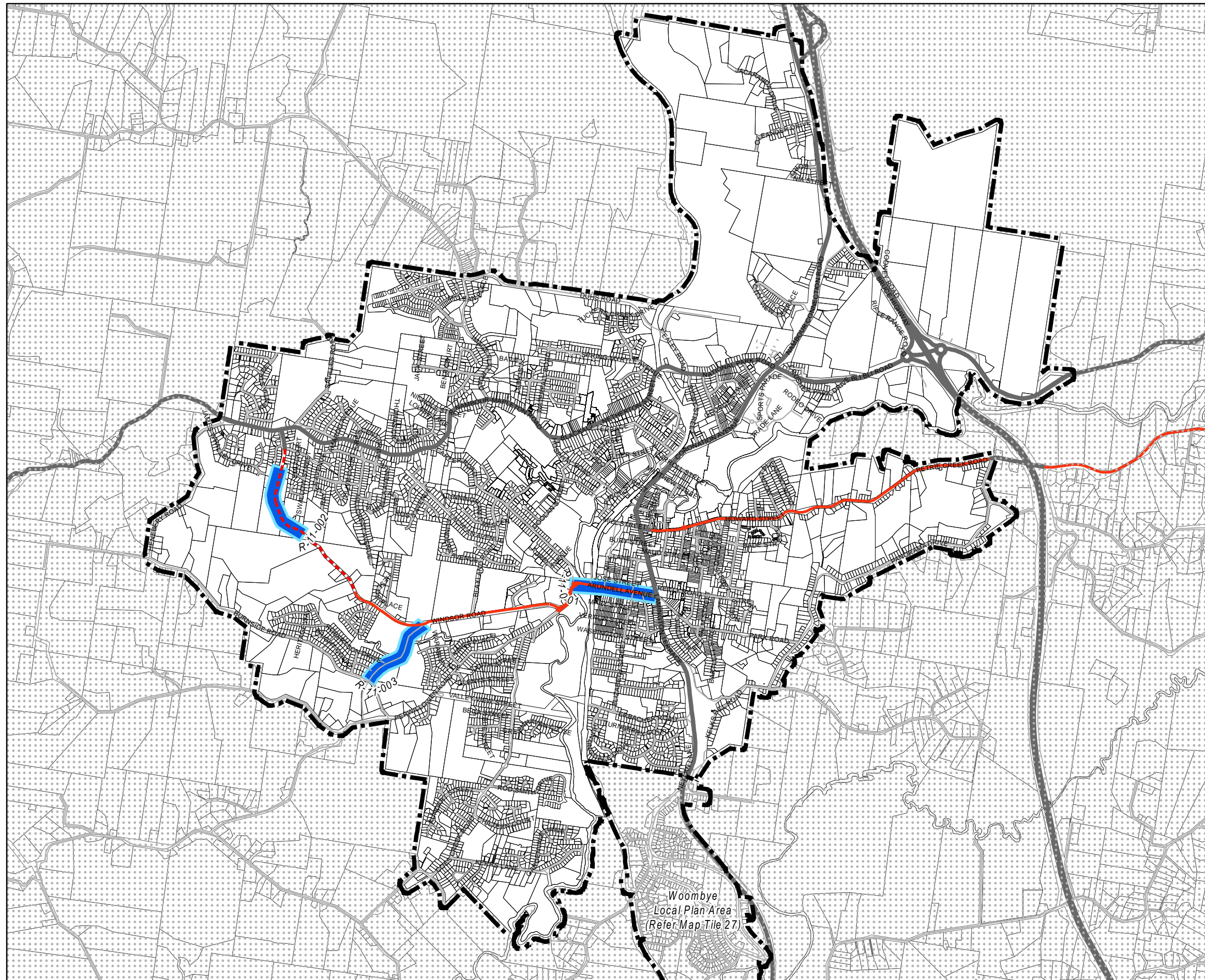
- Existing Trunk Infrastructure**
 - Trunk Road
 - State Network (DTMR)
 - Other Road
- Future Trunk Infrastructure**
 - Intersection
 - Road Project
 - Future Trunk Road
- Other Elements**
 - Local Plan Area Boundary
 - Declared Master Planned Area (see Part 10 - Other Plans)
 - Land within Development Control Plan 1 - Kawana Waters which is the subject of the Kawana Waters Development Agreement (see Section 1.2 - Planning Scheme Components)
 - Priority Development Area (subject to the Economic Development Act 2012)
 - DCDB 29 October 2015 © State Government

Disclaimer
 While every care is taken to ensure the accuracy of this product, neither the Sunshine Coast Regional Council nor the State of Queensland makes any representations or warranties about its accuracy, reliability, completeness or suitability for any particular purpose and disclaims all responsibility and all liability (including without limitation, liability in negligence) for all expenses, losses, damages (including indirect or consequential damage) and costs that may occur as a result of the product being inaccurate or incomplete in any way or for any reason.

© Crown and Council Copyright Reserved 2015
 Geocentric Datum of Australia 1994 (GDA94)
 Approx Scale @ A3 1:40,000



PIP Map PIPM17C(i)

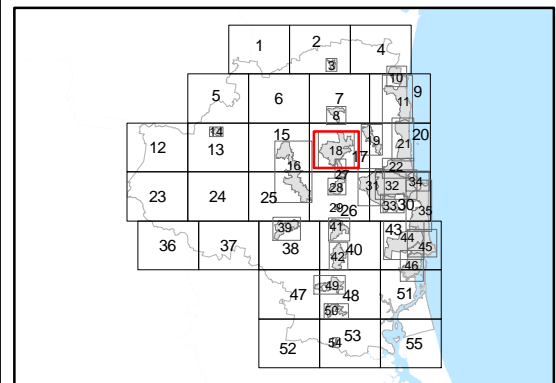


Priority Infrastructure Plan Map - Transport Network (Road)

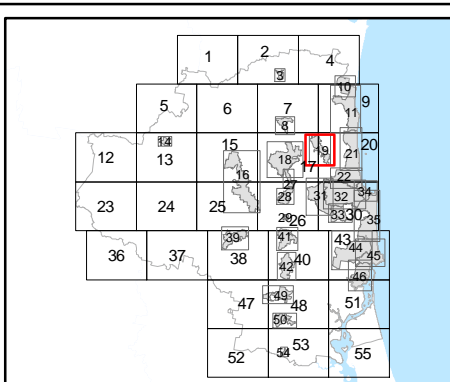
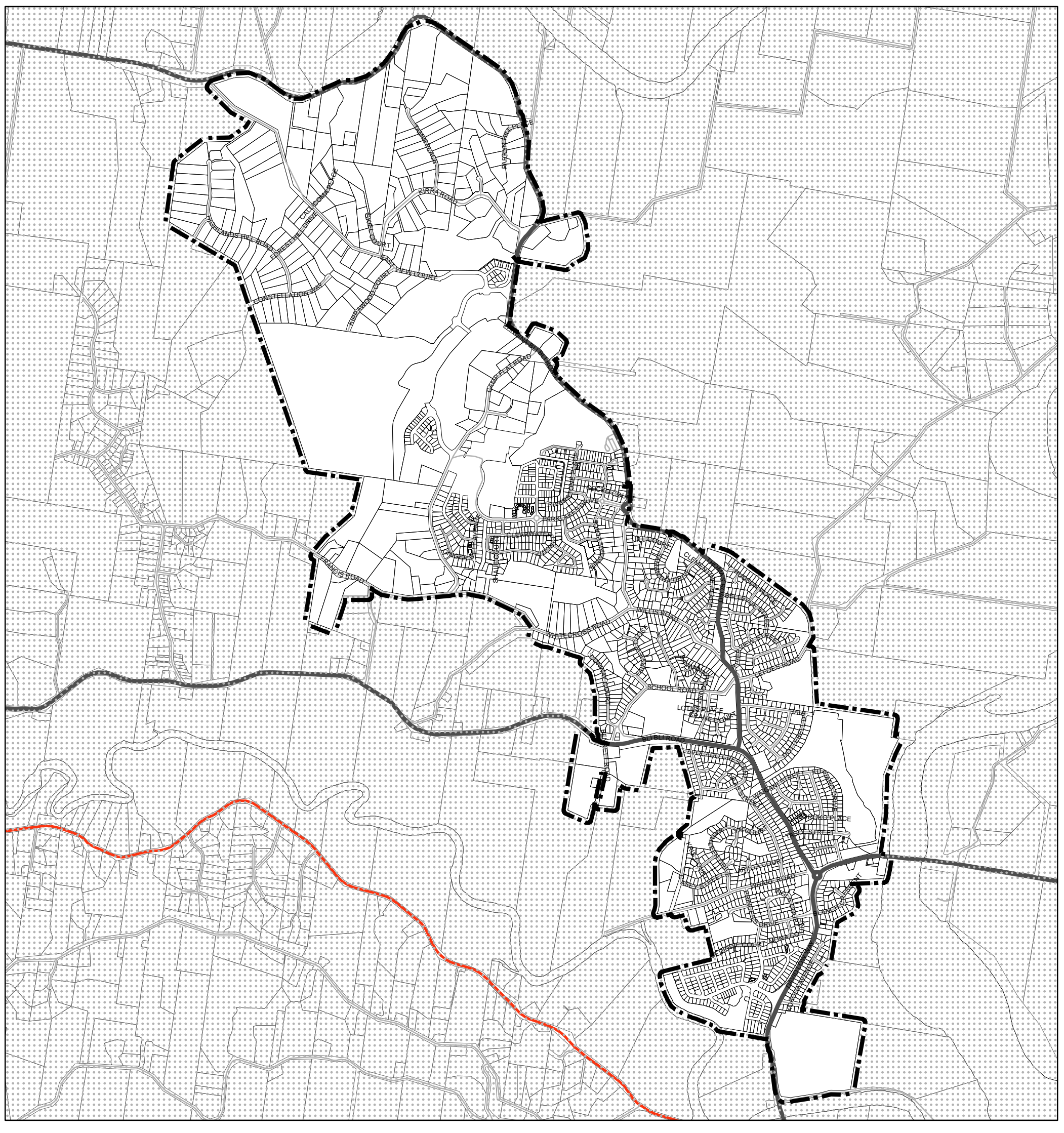
- Existing Trunk Infrastructure**
- Trunk Road
 - State Network (DTMR)
 - Other Road
- Future Trunk Infrastructure**
- Intersection
 - Road Project
 - Future Trunk Road
- Other Elements**
- Local Plan Area Boundary
 - Declared Master Planned Area (see Part 10 - Other Plans)
 - Land within Development Control Plan 1 - Kawana Waters which is the subject of the Kawana Waters Development Agreement (see Section 1.2 - Planning Scheme Components)
 - Priority Development Area (subject to the *Economic Development Act 2012*)
 - DCDB 29 October 2015 © State Government

Disclaimer
 While every care is taken to ensure the accuracy of this product, neither the Sunshine Coast Regional Council nor the State of Queensland makes any representations or warranties about its accuracy, reliability, completeness or suitability for any particular purpose and disclaims all responsibility and all liability (including without limitation, liability in negligence) for all expenses, losses, damages (including indirect or consequential damage) and costs that may occur as a result of the product being inaccurate or incomplete in any way or for any reason.

© Crown and Council Copyright Reserved 2015
 Geocentric Datum of Australia 1994 (GDA94)
 Approx Scale @ A3 1:27,969
 0 375 750 1,500
 Metres



PIP Map PIPM18C(i)

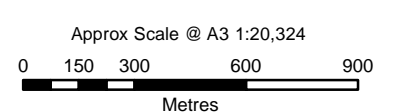


**Priority Infrastructure Plan Map -
Transport Network (Road)**

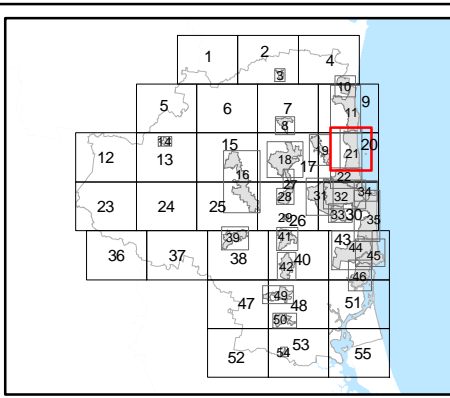
- | | |
|--------------------------------------|---|
| Existing Trunk Infrastructure | Other Elements |
| Trunk Road | Local Plan Area Boundary |
| State Network (DTMR) | Declared Master Planned Area (see Part 10 - Other Plans) |
| Other Road | Land within Development Control Plan 1 - Kawana Waters which is the subject of the Kawana Waters Development Agreement (see Section 1.2 - Planning Scheme Components) |
| Future Trunk Infrastructure | Priority Development Area (subject to the <i>Economic Development Act 2012</i>) |
| Intersection | DCDB 29 October 2015 © State Government |
| Road Project | |
| Future Trunk Road | |

Disclaimer
While every care is taken to ensure the accuracy of this product, neither the Sunshine Coast Regional Council nor the State of Queensland makes any representations or warranties about its accuracy, reliability, completeness or suitability for any particular purpose and disclaims all responsibility and all liability (including without limitation, liability in negligence) for all expenses, losses, damages (including indirect or consequential damage) and costs that may occur as a result of the product being inaccurate or incomplete in any way or for any reason.

© Crown and Council Copyright Reserved 2015
Geocentric Datum of Australia 1994 (GDA94)



PIP Map PIPM19C(i)

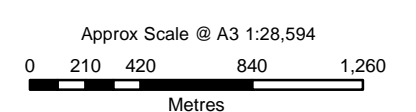


Priority Infrastructure Plan Map - Transport Network (Road)

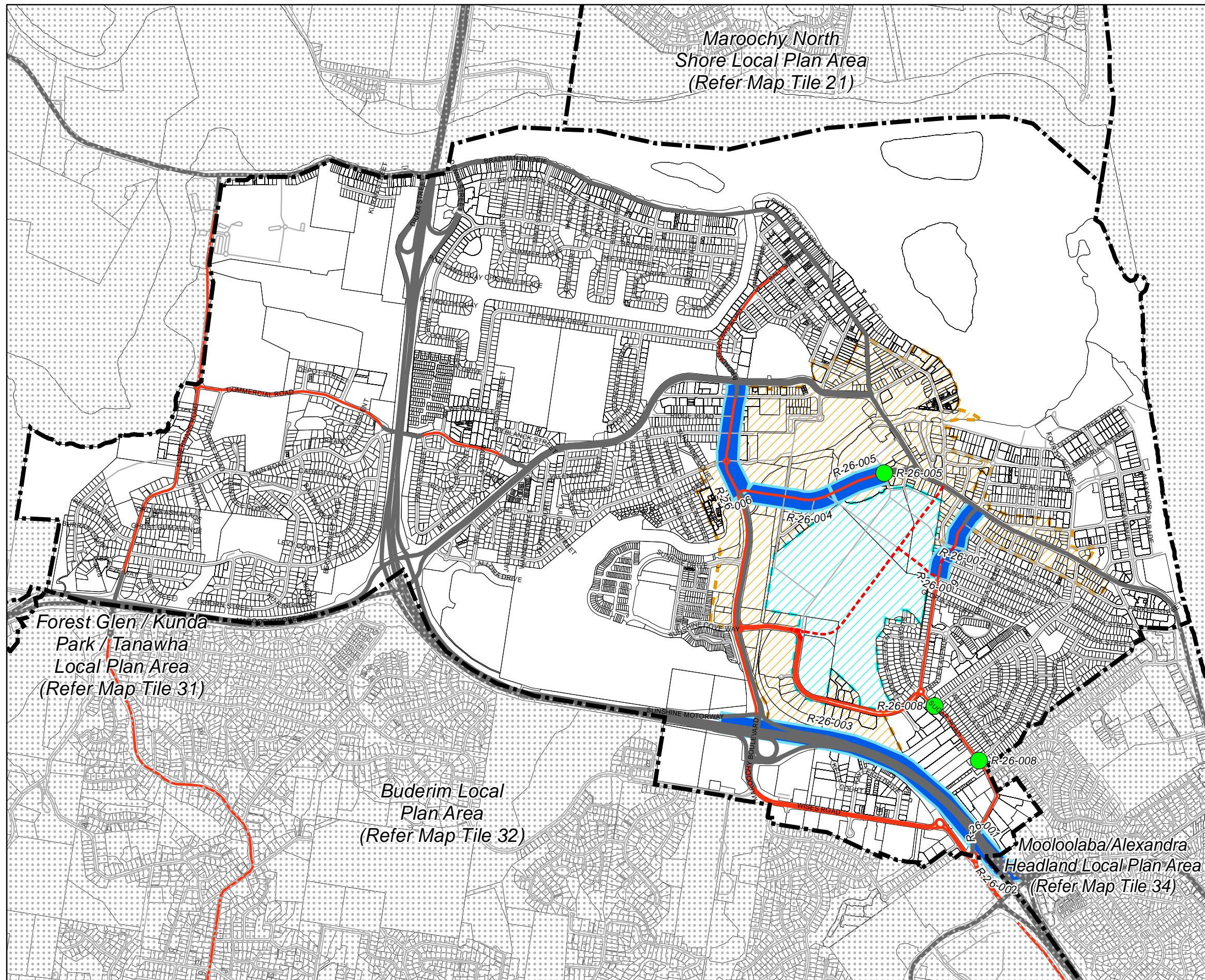
- | | |
|--------------------------------------|---|
| Existing Trunk Infrastructure | Other Elements |
| Trunk Road | Local Plan Area Boundary |
| State Network (DTMR) | Declared Master Planned Area (see Part 10 - Other Plans) |
| Other Road | Land within Development Control Plan 1 - Kawana Waters which is the subject of the Kawana Waters Development Agreement (see Section 1.2 - Planning Scheme Components) |
| Future Trunk Infrastructure | Priority Development Area (subject to the Economic Development Act 2012) |
| Intersection | DCDB 29 October 2015 © State Government |
| Road Project | |
| Future Trunk Road | |

Disclaimer
While every care is taken to ensure the accuracy of this product, neither the Sunshine Coast Regional Council nor the State of Queensland makes any representations or warranties about its accuracy, reliability, completeness or suitability for any particular purpose and disclaims all responsibility and all liability (including without limitation, liability in negligence) for all expenses, losses, damages (including indirect or consequential damage) and costs that may occur as a result of the product being inaccurate or incomplete in any way or for any reason.

© Crown and Council Copyright Reserved 2015
Geocentric Datum of Australia 1994 (GDA94)



PIP Map PIPM21C(i)



Priority Infrastructure Plan Map -
Transport Network (Road)

- Existing Trunk Infrastructure**
- Trunk Road
 - State Network (DTMR)
 - Other Road
- Future Trunk Infrastructure**
- Intersection
 - Road Project
 - Future Trunk Road
- Other Elements**
- Local Plan Area Boundary
 - Declared Master Planned Area (see Part 10 - Other Plans)
 - Land within Development Control Plan 1 - Kawana Waters which is the subject of the Kawana Waters Development Agreement (see Section 1.2 - Planning Scheme Components)
 - Priority Development Area (subject to the *Economic Development Act 2012*)
 - DCDB 29 October 2015 © State Government

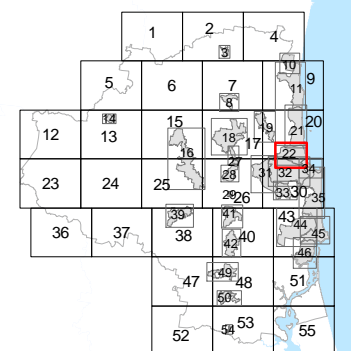
Disclaimer
While every care is taken to ensure the accuracy of this product, neither the Sunshine Coast Regional Council nor the State of Queensland makes any representations or warranties about its accuracy, reliability, completeness or suitability for any particular purpose and disclaims all responsibility and all liability (including without limitation, liability in negligence) for all expenses, losses, damages (including indirect or consequential damage) and costs that may occur as a result of the product being inaccurate or incomplete in any way or for any reason.

© Crown and Council Copyright Reserved 2015
Geocentric Datum of Australia 1994 (GDA94)

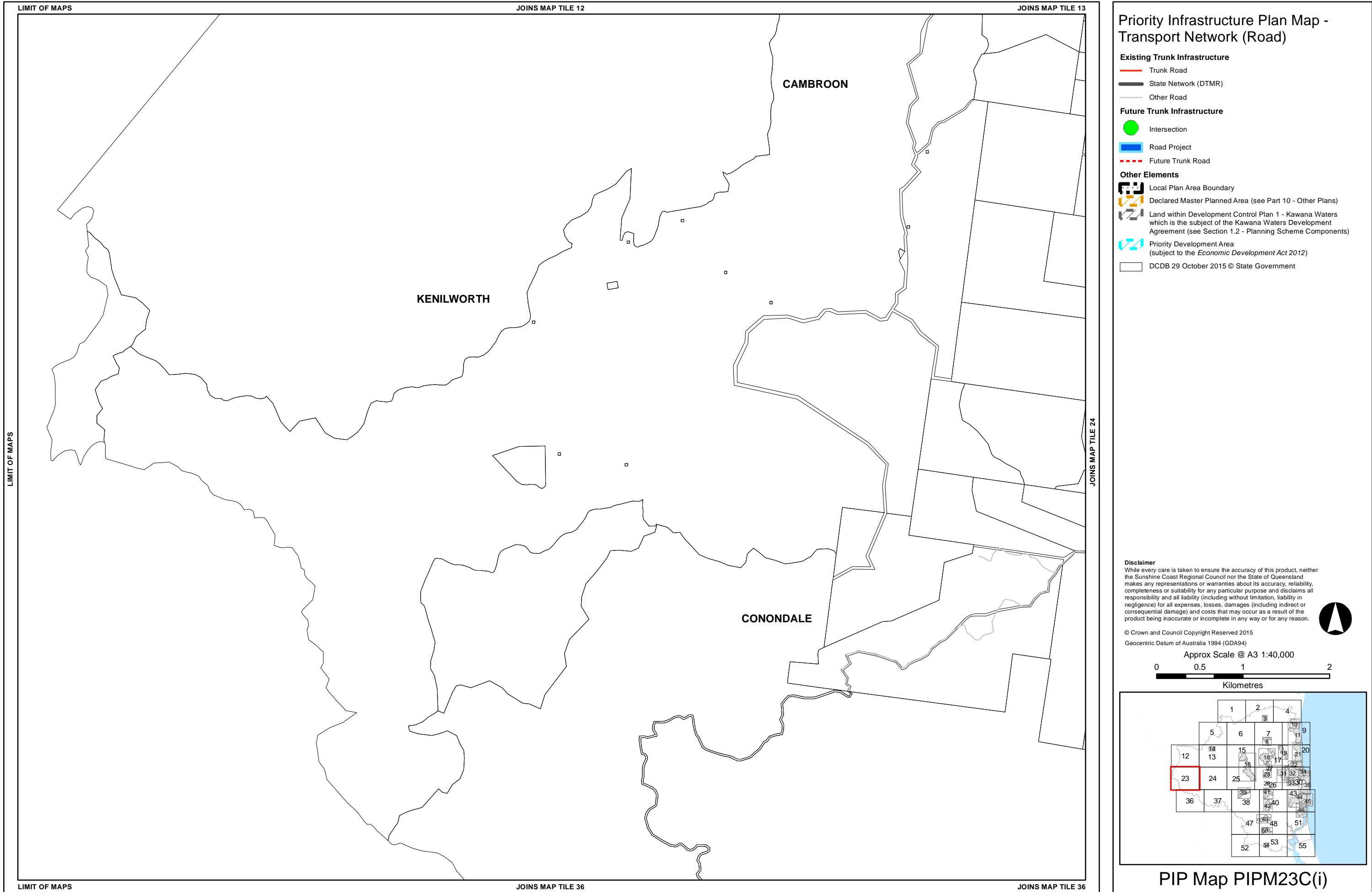
Approx Scale @ A3 1:19,660

0 260 520 1,040

Metres



PIP Map PIPM22C(i)



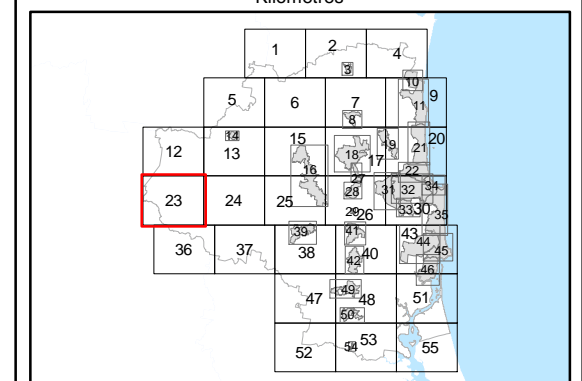
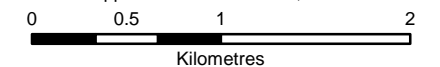
Priority Infrastructure Plan Map - Transport Network (Road)

- Existing Trunk Infrastructure**
 - Trunk Road
 - State Network (DTMR)
 - Other Road
- Future Trunk Infrastructure**
 - Intersection
 - Road Project
 - Future Trunk Road
- Other Elements**
 - Local Plan Area Boundary
 - Declared Master Planned Area (see Part 10 - Other Plans)
 - Land within Development Control Plan 1 - Kawana Waters which is the subject of the Kawana Waters Development Agreement (see Section 1.2 - Planning Scheme Components)
 - Priority Development Area (subject to the Economic Development Act 2012)
 - DCDB 29 October 2015 © State Government

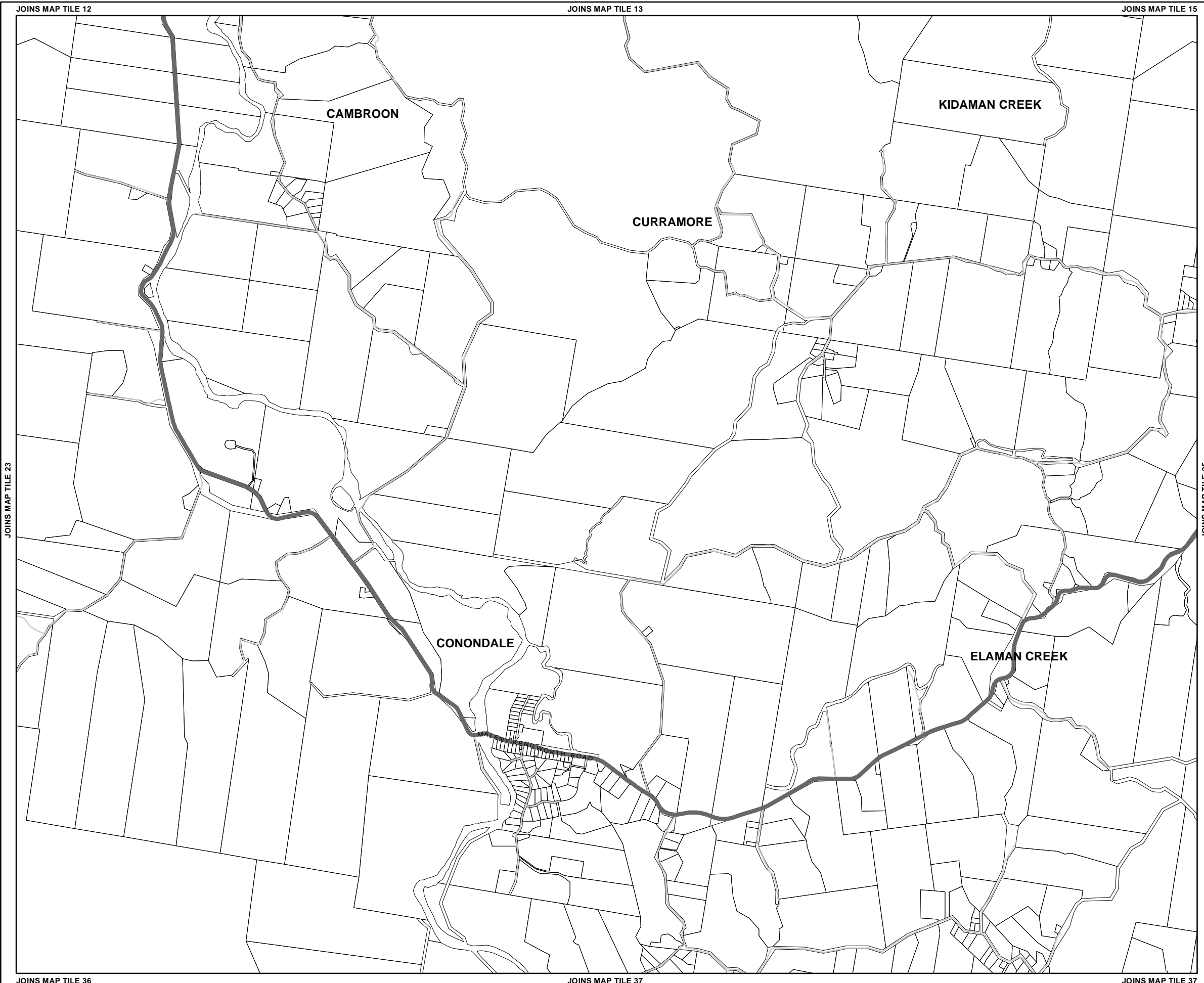
Disclaimer
 While every care is taken to ensure the accuracy of this product, neither the Sunshine Coast Regional Council nor the State of Queensland makes any representations or warranties about its accuracy, reliability, completeness or suitability for any particular purpose and disclaims all responsibility and all liability (including without limitation, liability in negligence) for all expenses, losses, damages (including indirect or consequential damage) and costs that may occur as a result of the product being inaccurate or incomplete in any way or for any reason.

© Crown and Council Copyright Reserved 2015
 Geocentric Datum of Australia 1994 (GDA94)

Approx Scale @ A3 1:40,000



PIP Map PIPM23C(i)



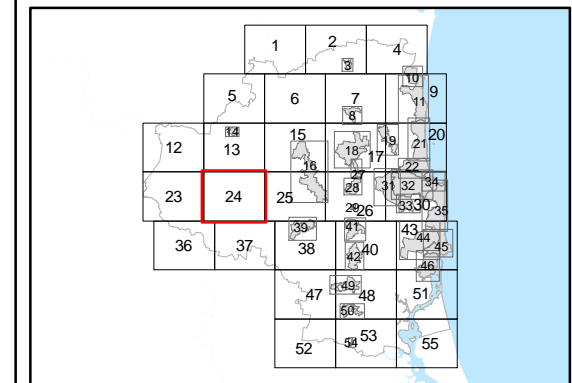
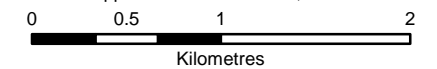
Priority Infrastructure Plan Map - Transport Network (Road)

- Existing Trunk Infrastructure**
 - Trunk Road
 - State Network (DTMR)
 - Other Road
- Future Trunk Infrastructure**
 - Intersection
 - Road Project
 - Future Trunk Road
- Other Elements**
 - Local Plan Area Boundary
 - Declared Master Planned Area (see Part 10 - Other Plans)
 - Land within Development Control Plan 1 - Kawana Waters which is the subject of the Kawana Waters Development Agreement (see Section 1.2 - Planning Scheme Components)
 - Priority Development Area (subject to the Economic Development Act 2012)
 - DCDB 29 October 2015 © State Government

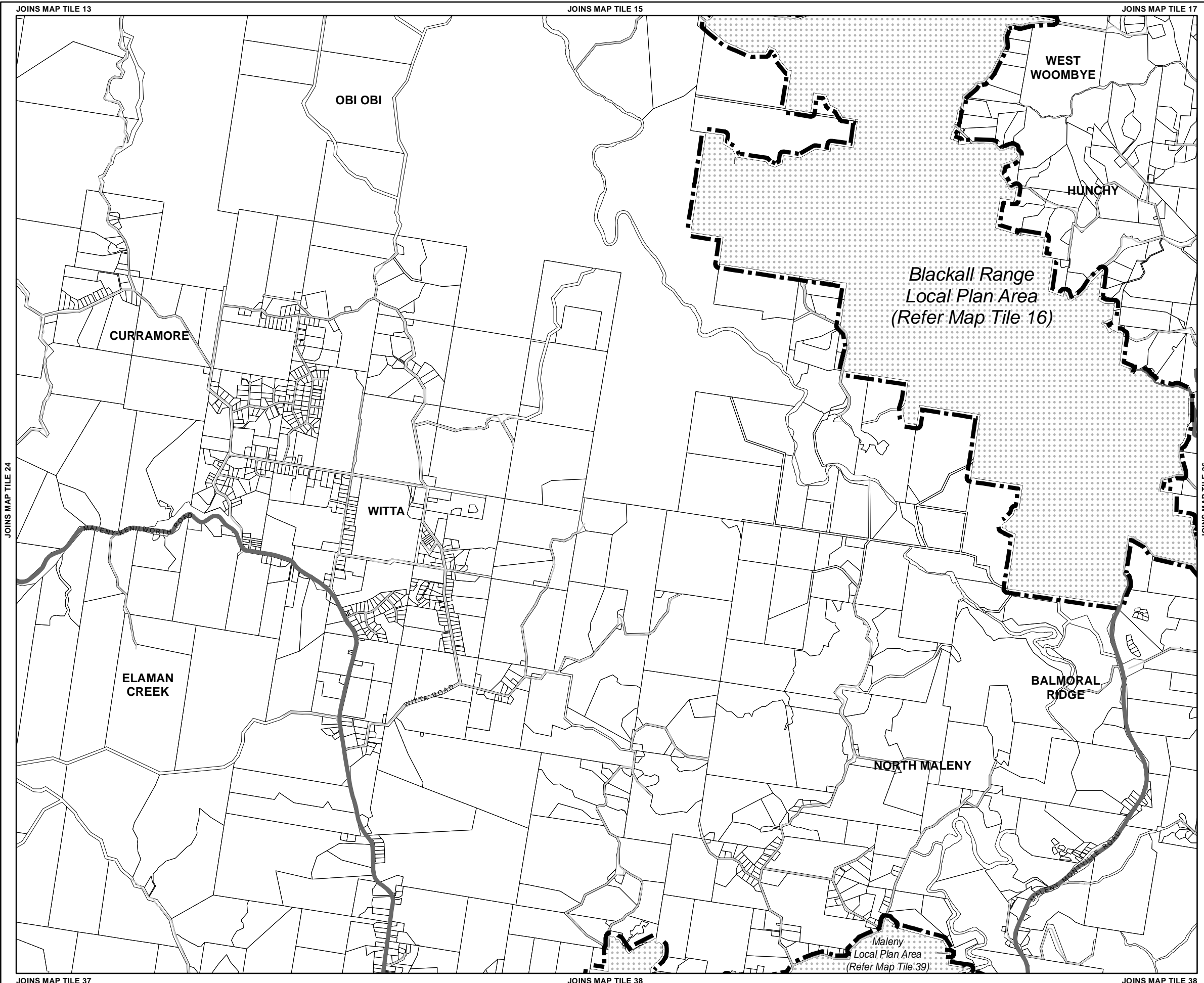
Disclaimer
 While every care is taken to ensure the accuracy of this product, neither the Sunshine Coast Regional Council nor the State of Queensland makes any representations or warranties about its accuracy, reliability, completeness or suitability for any particular purpose and disclaims all responsibility and all liability (including without limitation, liability in negligence) for all expenses, losses, damages (including indirect or consequential damage) and costs that may occur as a result of the product being inaccurate or incomplete in any way or for any reason.

© Crown and Council Copyright Reserved 2015
 Geocentric Datum of Australia 1994 (GDA94)

Approx Scale @ A3 1:40,000



PIP Map PIPM24C(i)



Priority Infrastructure Plan Map - Transport Network (Road)

Existing Trunk Infrastructure

- Trunk Road
- State Network (DTMR)
- Other Road

Future Trunk Infrastructure

- Intersection
- Road Project
- Future Trunk Road

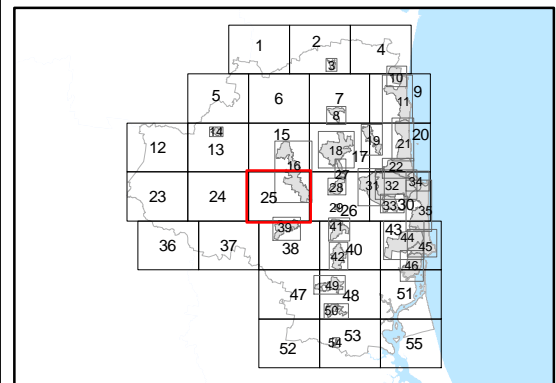
Other Elements

- Local Plan Area Boundary
- Declared Master Planned Area (see Part 10 - Other Plans)
- Land within Development Control Plan 1 - Kawana Waters which is the subject of the Kawana Waters Development Agreement (see Section 1.2 - Planning Scheme Components)
- Priority Development Area (subject to the Economic Development Act 2012)
- DCDB 29 October 2015 © State Government

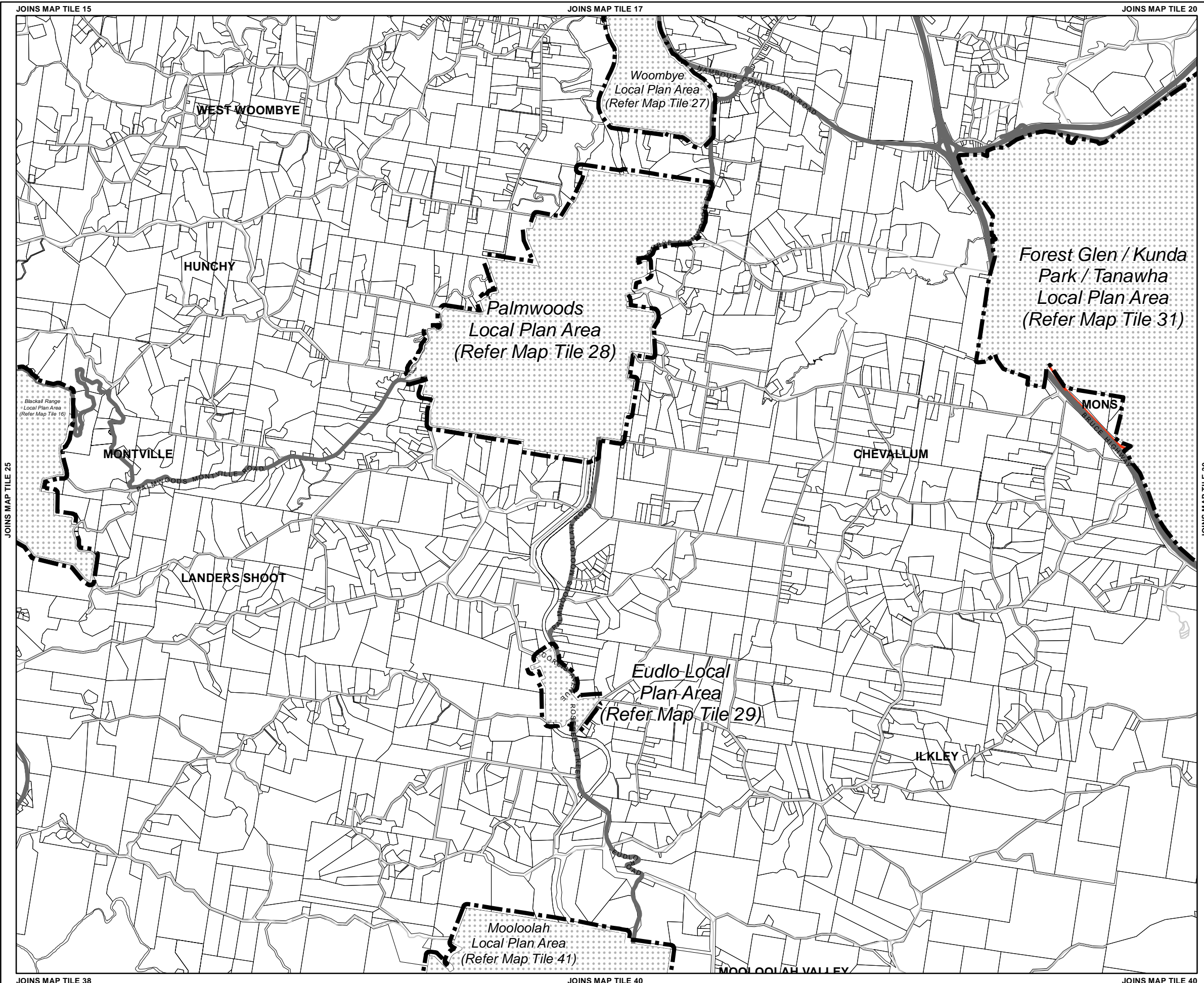
Disclaimer
While every care is taken to ensure the accuracy of this product, neither the Sunshine Coast Regional Council nor the State of Queensland makes any representations or warranties about its accuracy, reliability, completeness or suitability for any particular purpose and disclaims all responsibility and all liability (including without limitation, liability in negligence) for all expenses, losses, damages (including indirect or consequential damage) and costs that may occur as a result of the product being inaccurate or incomplete in any way or for any reason.

© Crown and Council Copyright Reserved 2015
Geocentric Datum of Australia 1994 (GDA94)

Approx Scale @ A3 1:40,000



PIP Map PIPM25C(i)

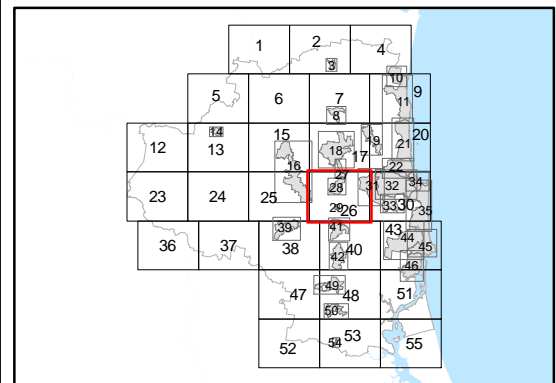
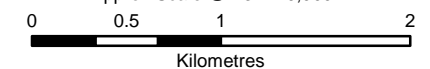


Priority Infrastructure Plan Map - Transport Network (Road)

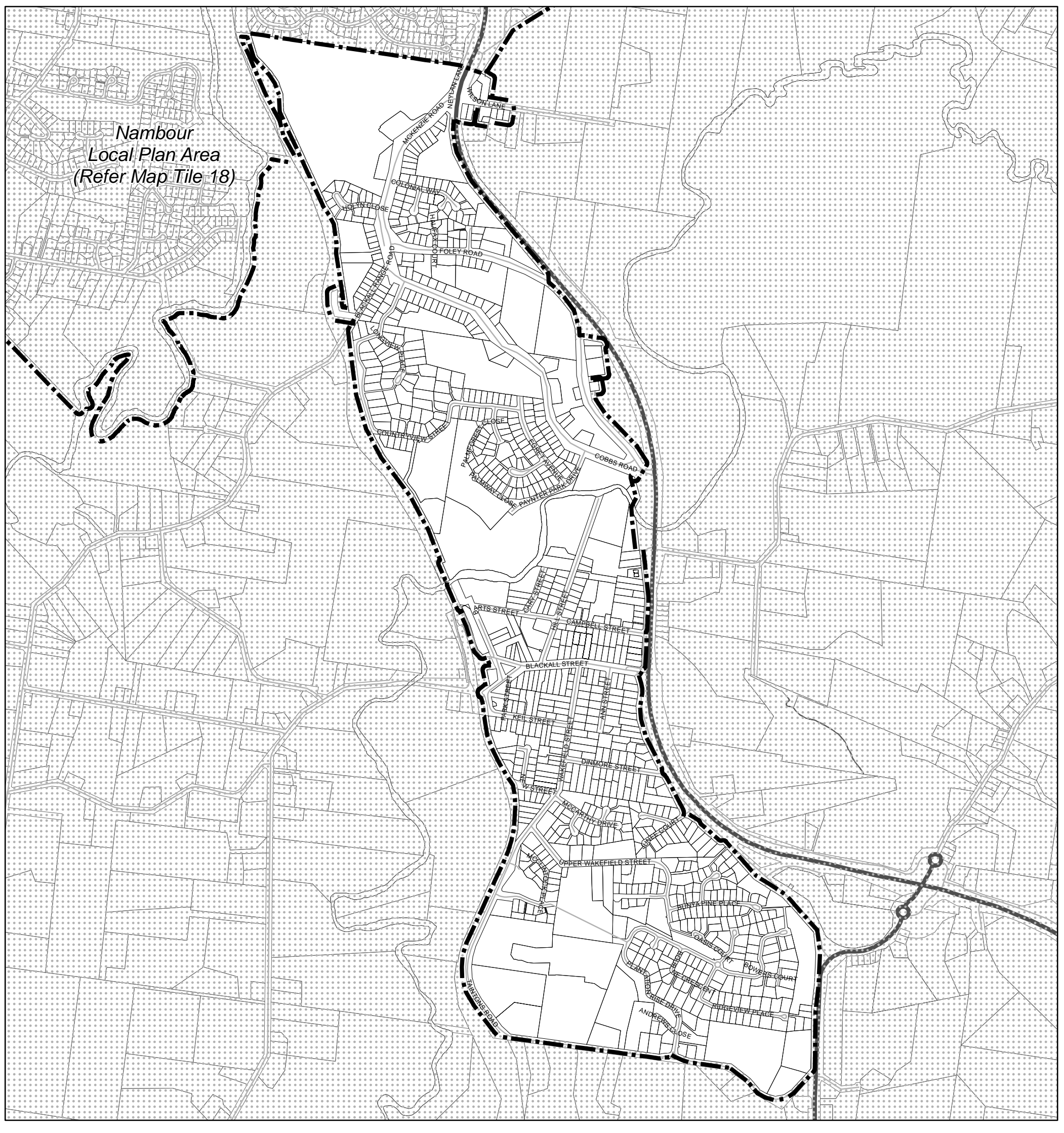
- Existing Trunk Infrastructure**
- Trunk Road
 - State Network (DTMR)
 - Other Road
- Future Trunk Infrastructure**
- Intersection
 - Road Project
 - Future Trunk Road
- Other Elements**
- Local Plan Area Boundary
 - Declared Master Planned Area (see Part 10 - Other Plans)
 - Land within Development Control Plan 1 - Kawana Waters which is the subject of the Kawana Waters Development Agreement (see Section 1.2 - Planning Scheme Components)
 - Priority Development Area (subject to the Economic Development Act 2012)
 - DCDB 29 October 2015 © State Government

Disclaimer
While every care is taken to ensure the accuracy of this product, neither the Sunshine Coast Regional Council nor the State of Queensland makes any representations or warranties about its accuracy, reliability, completeness or suitability for any particular purpose and disclaims all responsibility and all liability (including without limitation, liability in negligence) for all expenses, losses, damages (including indirect or consequential damage) and costs that may occur as a result of the product being inaccurate or incomplete in any way or for any reason.

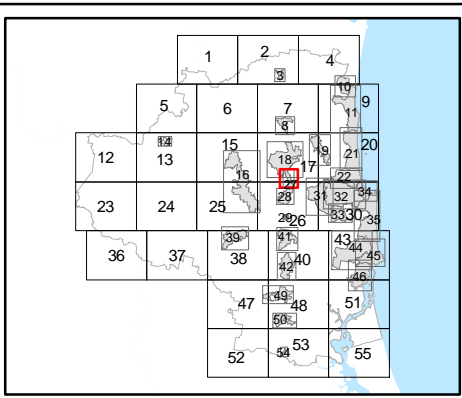
© Crown and Council Copyright Reserved 2015
Geocentric Datum of Australia 1994 (GDA94)
Approx Scale @ A3 1:40,000



PIP Map PIPM26C(i)



Nambour
Local Plan Area
(Refer Map Tile 18)

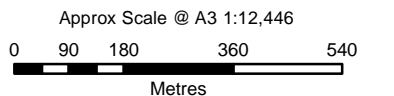


Priority Infrastructure Plan Map - Transport Network (Road)

- | | |
|--------------------------------------|---|
| Existing Trunk Infrastructure | Other Elements |
| Trunk Road | Local Plan Area Boundary |
| State Network (DTMR) | Declared Master Planned Area (see Part 10 - Other Plans) |
| Other Road | Land within Development Control Plan 1 - Kawana Waters which is the subject of the Kawana Waters Development Agreement (see Section 1.2 - Planning Scheme Components) |
| Future Trunk Infrastructure | Priority Development Area (subject to the Economic Development Act 2012) |
| Intersection | DCDB 29 October 2015 © State Government |
| Road Project | |
| Future Trunk Road | |

Disclaimer
While every care is taken to ensure the accuracy of this product, neither the Sunshine Coast Regional Council nor the State of Queensland makes any representations or warranties about its accuracy, reliability, completeness or suitability for any particular purpose and disclaims all responsibility and all liability (including without limitation, liability in negligence) for all expenses, losses, damages (including indirect or consequential damage) and costs that may occur as a result of the product being inaccurate or incomplete in any way or for any reason.

© Crown and Council Copyright Reserved 2015
Geocentric Datum of Australia 1994 (GDA94)



PIP Map PIPM27C(i)