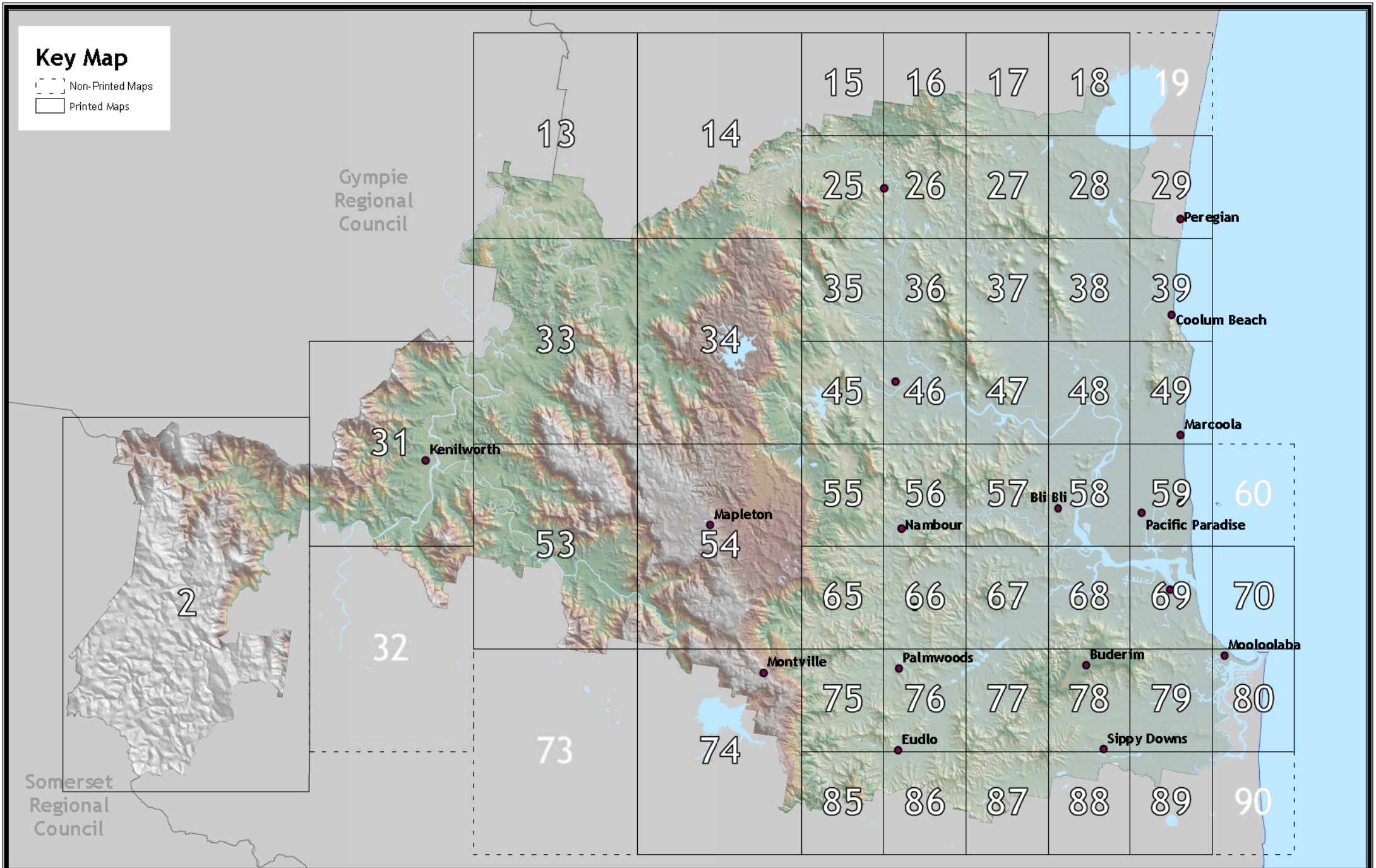


Key Map

- Non-Printed Maps
- ▭ Printed Maps

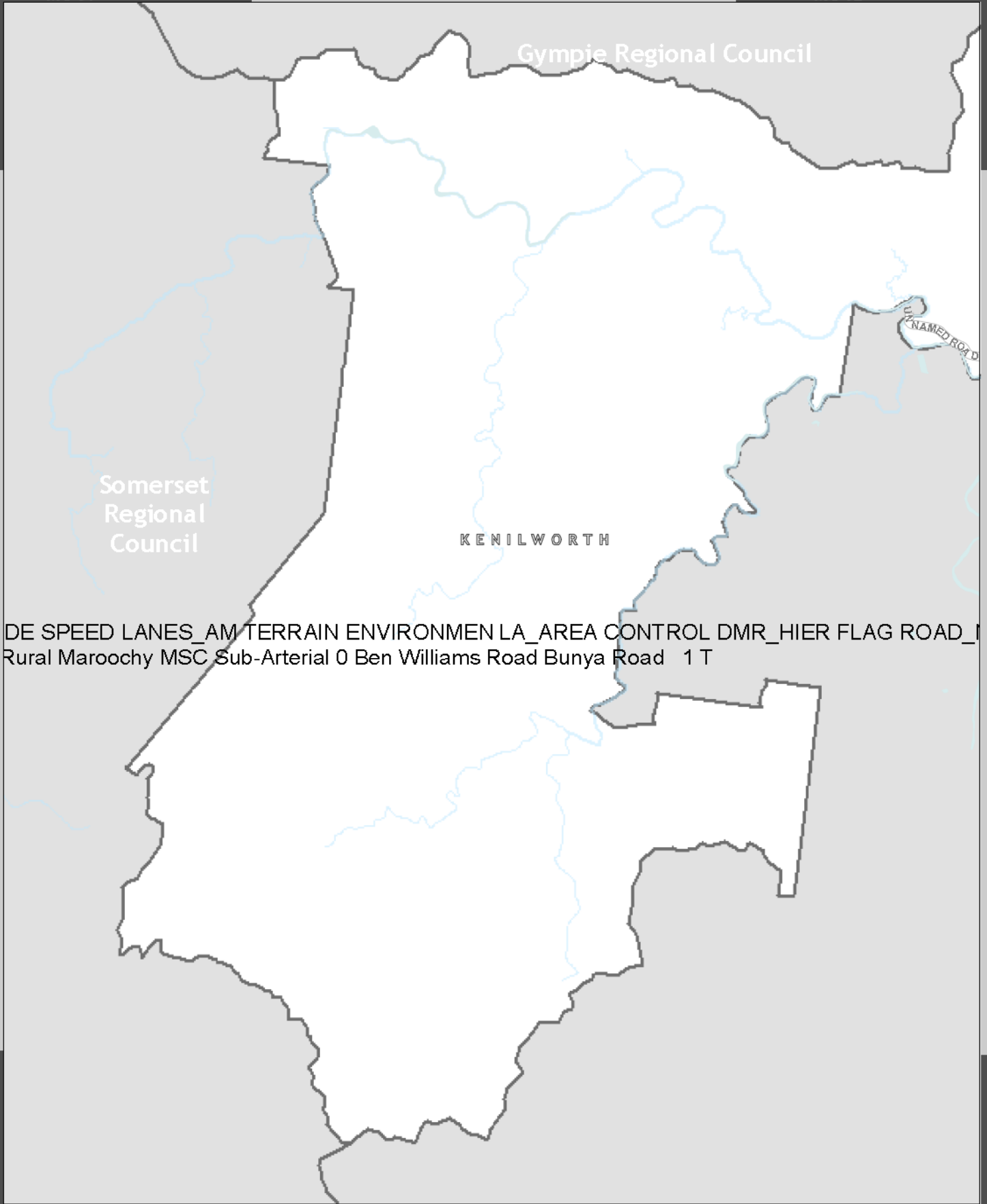
Gympie Regional Council

Somerset Regional Council



Disclaimer
 While every care is taken to ensure the accuracy of this product, neither the Shire of the Coast Regional Council nor the State of Queensland make any express or implied warranty about the accuracy, reliability, completeness or suitability for any particular purpose and disclaim all responsibility and all liability (including that of negligence) in respect of any errors, omissions, damages or claims (including those of a consequential nature) that may occur as a result of a product being inaccurate or incomplete in any way or for any reason.
 Crown & Council Copyright Reserved.

Road Network Plans for Trunk Infrastructure



1:80,000

At Paper Size A4

0 25 50 75 0



Metres

PROJECTION: Map Grid of Australia, Zone 56



Legend

- Dept. Main Roads Infrastructure
- Trunk Road Infrastructure - Future Projects
- Trunk Road Infrastructure - Existing

LOCALITY



Gympie Regional Council

BELLI PARK

BOYLER RD
NEWSPAPER HILL RD

BELLI OAK TREE RD

Kentworth-Skyring Crk Rd



1:44,000

At Paper Size A4

0 1250 500 750



Metres



NORTH

Legend

- Dept. Main Roads Infrastructure
- Trunk Road Infrastructure - Future Projects
- Trunk Road Infrastructure - Existing

LOCALITY



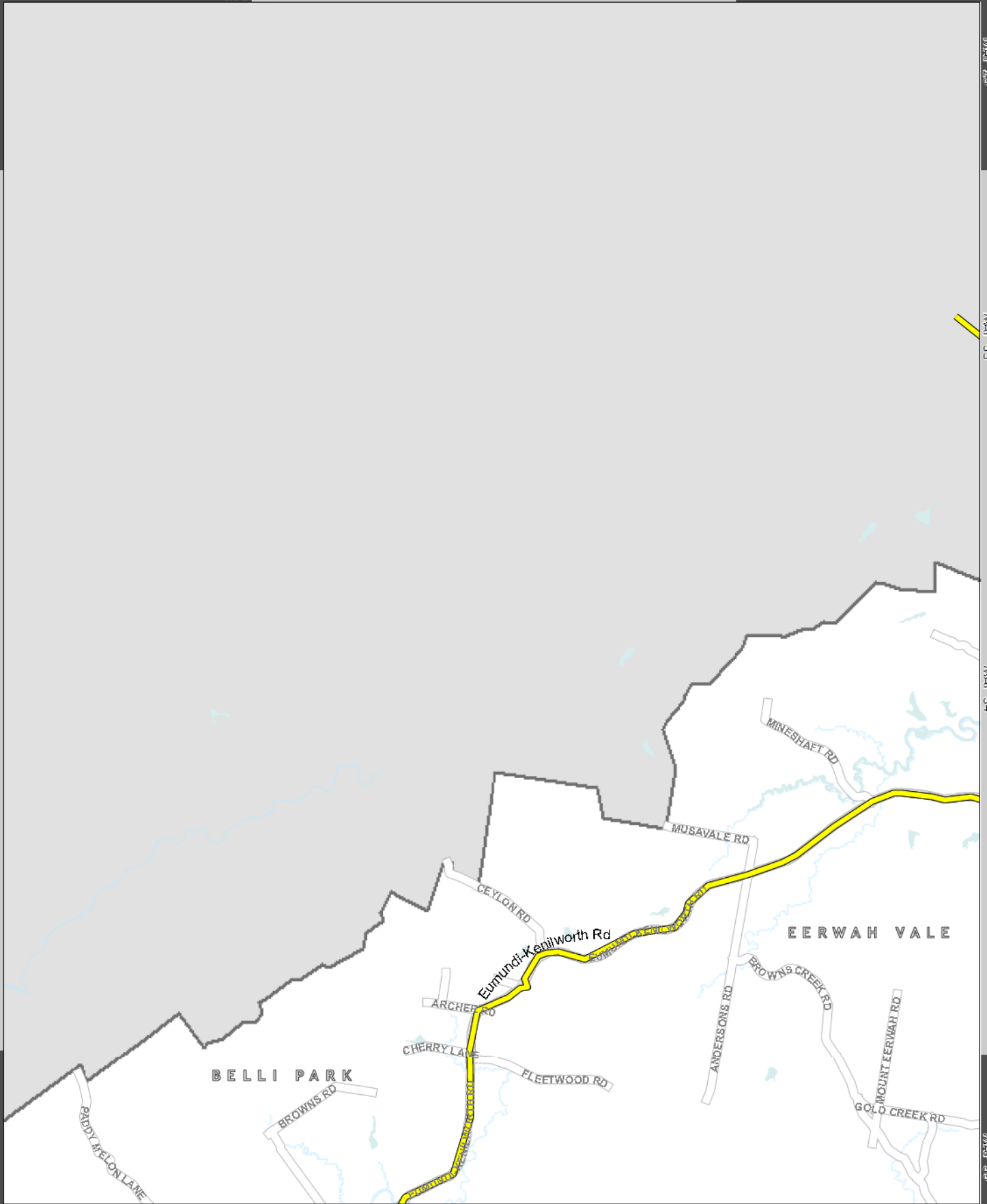
MAP 15

MAP 25

MAP 35

MAP 34

MAP 33



MAP 13



1:44,000

At Paper Size A4

0 1250 500 750






Metres

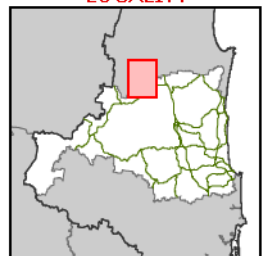
PROJECTION: Map Grid of Australia, Zone 56

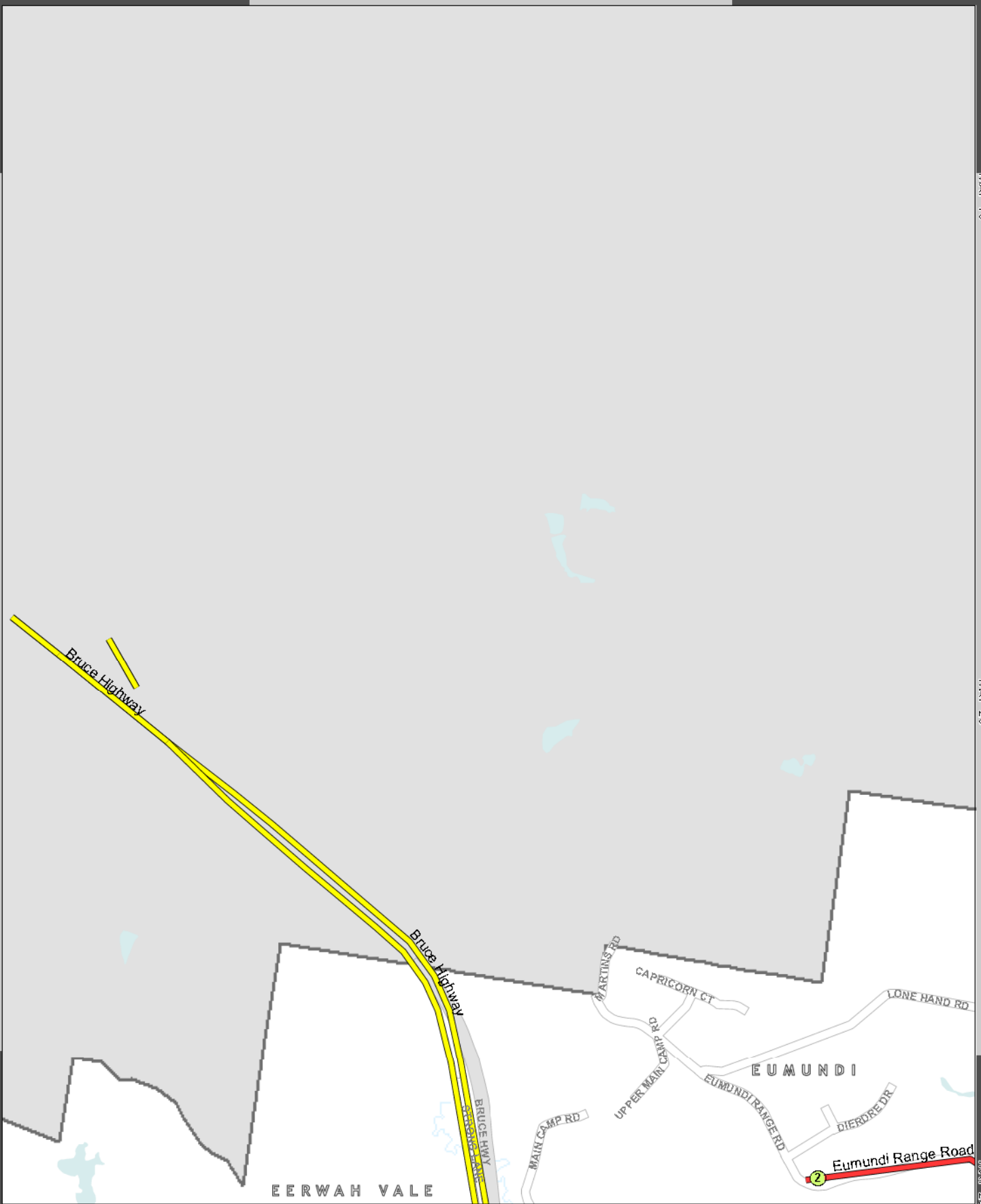


Legend

-  Dept. Main Roads Infrastructure
-  Trunk Road Infrastructure - Future Projects
-  Trunk Road Infrastructure - Existing

LOCALITY





MAP 14

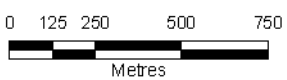
MAP 16

MAP 26

MAP 25



1:22,000
At Paper Size A4



PROJECTION: Map Grid of Australia, Zone 56

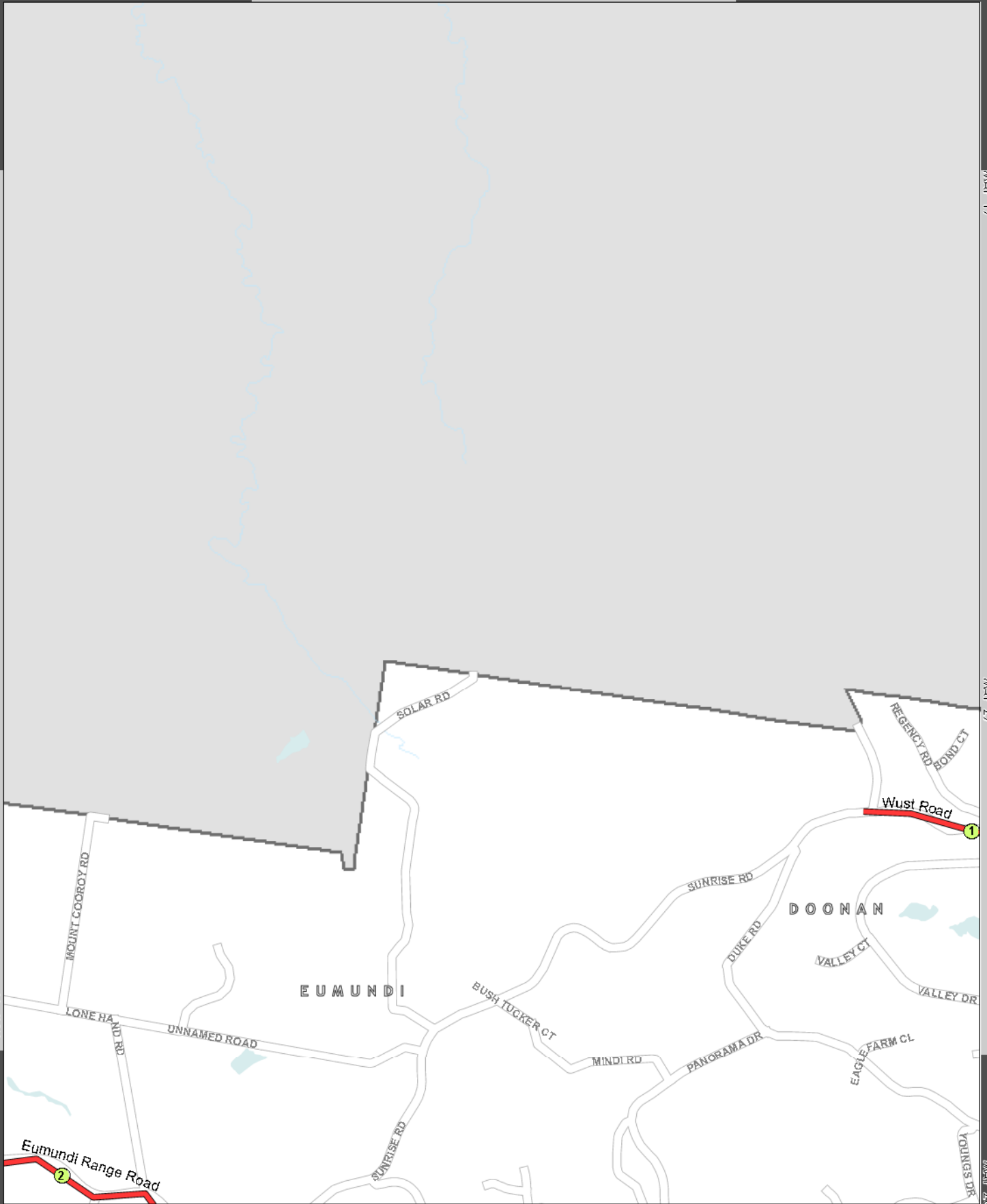


Legend

- Dept. Main Roads Infrastructure
- Trunk Road Infrastructure - Future Projects
- Trunk Road Infrastructure - Existing

LOCALITY





MAP 15

MAP 17

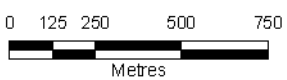
MAP 27

MAP 25

MAP 25



1:22,000
At Paper Size A4



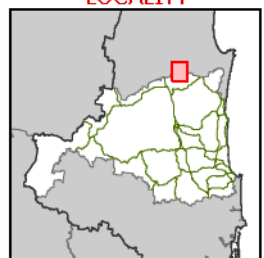
PROJECTION: Map Grid of Australia, Zone 56

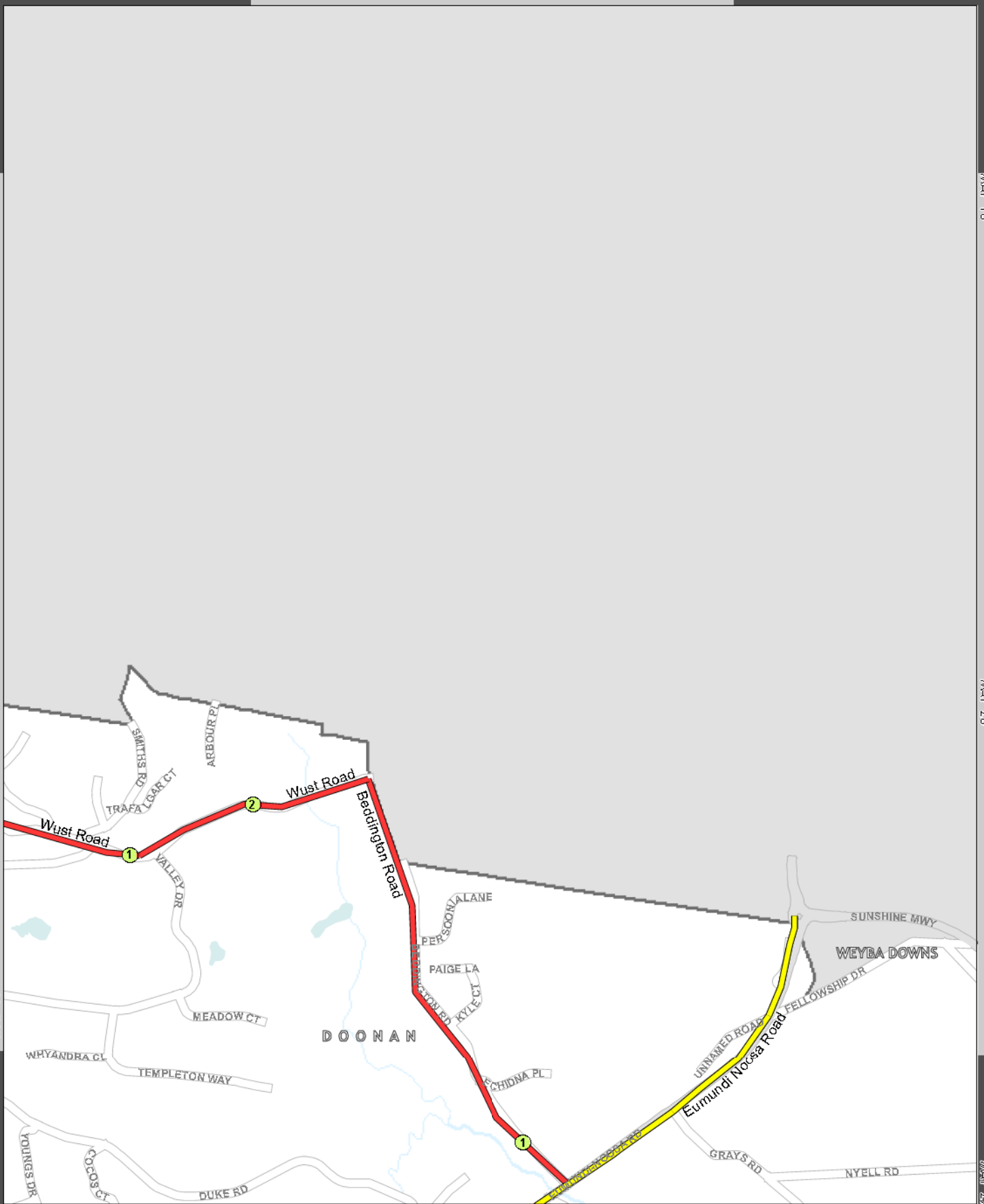


Legend

- Dept. Main Roads Infrastructure
- Trunk Road Infrastructure - Future Projects
- Trunk Road Infrastructure - Existing

LOCALITY





MAP 16

MAP 18

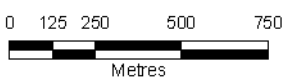
MAP 28

MAP 27

MAP 26



1:22,000
At Paper Size A4



PROJECTION: Map Grid of Australia, Zone 56

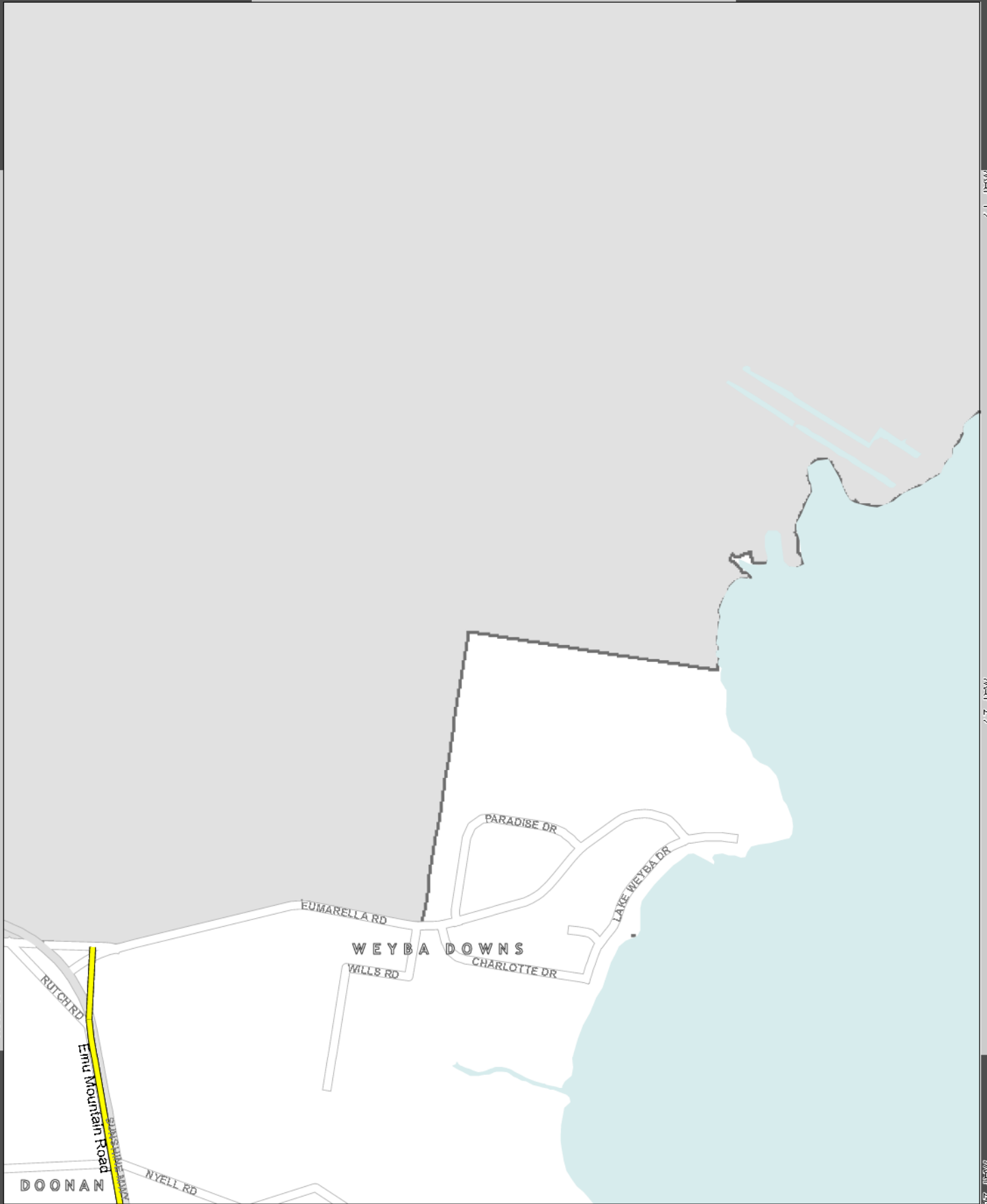


Legend

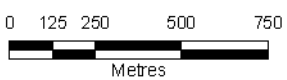
- Dept. Main Roads Infrastructure
- Trunk Road Infrastructure - Future Projects
- Trunk Road Infrastructure - Existing

LOCALITY





1:22,000
At Paper Size A4



PROJECTION: Map Grid of Australia, Zone 56



Legend

- Dept. Main Roads Infrastructure
- Trunk Road Infrastructure - Future Projects
- Trunk Road Infrastructure - Existing

LOCALITY



MAP 17

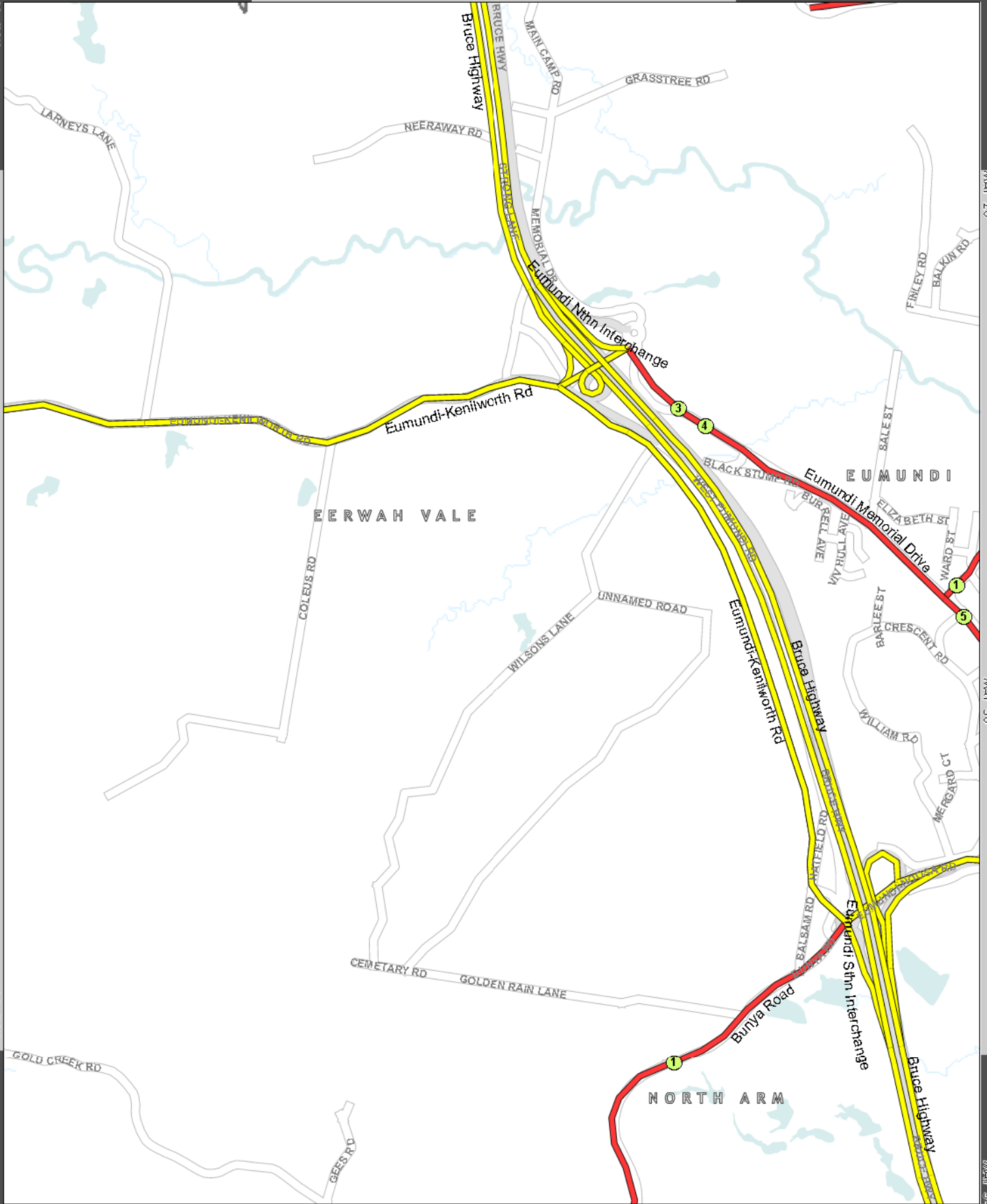
MAP 19

MAP 27

MAP 28

MAP 27

MAP 16



MAP 15

MAP 26

MAP 36

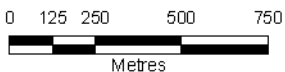
MAP 14

MAP 35

MAP 34



1:22,000
At Paper Size A4



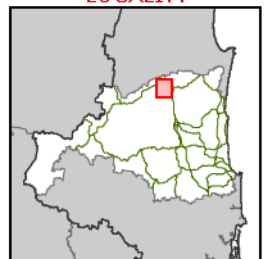
PROJECTION: Map Grid of Australia, Zone 56

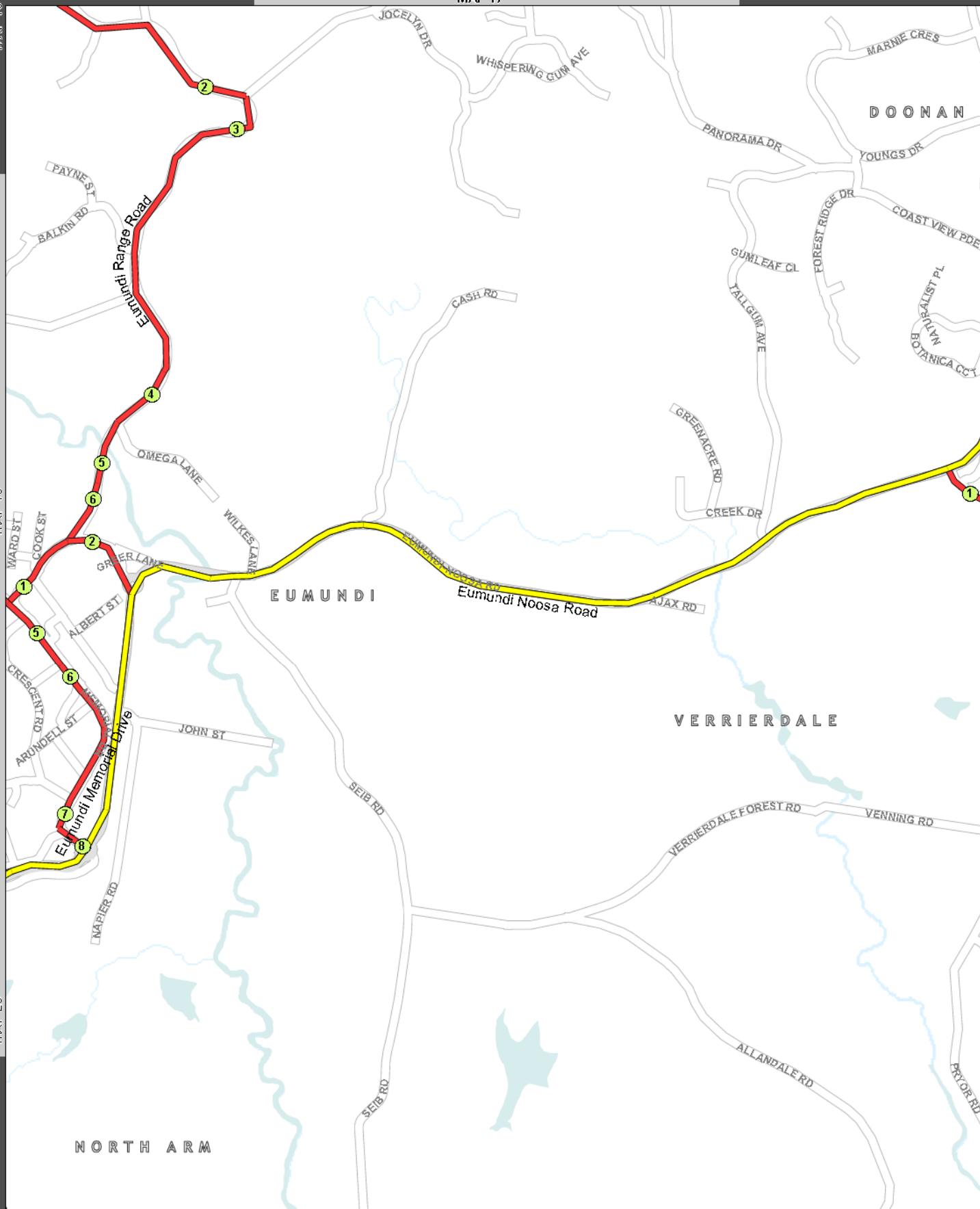


Legend

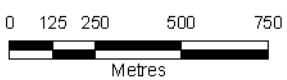
- Dept. Main Roads Infrastructure
- Trunk Road Infrastructure - Future Projects
- Trunk Road Infrastructure - Existing

LOCALITY





1:22,000
At Paper Size A4



PROJECTION: Map Grid of Australia, Zone 56



Legend

- Dept. Main Roads Infrastructure
- - - Trunk Road Infrastructure - Future Projects
- Trunk Road Infrastructure - Existing

LOCALITY



MAP 16

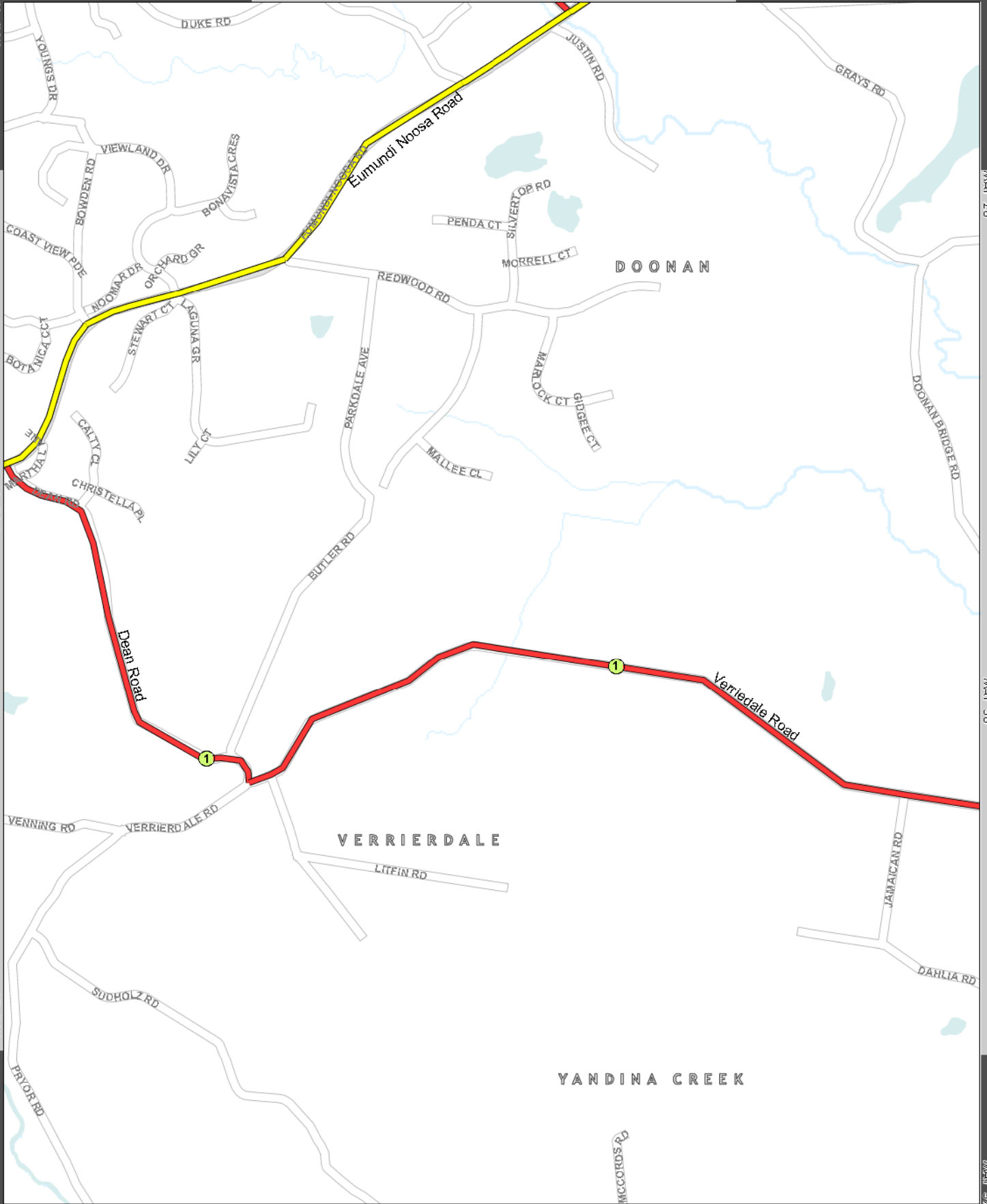
MAP 15

MAP 25

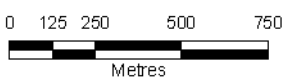
MAP 27

MAP 37

MAP 36



1:22,000
At Paper Size A4



Legend

- Dept. Main Roads Infrastructure
- - - Trunk Road Infrastructure - Future Projects
- Trunk Road Infrastructure - Existing

LOCALITY



PROJECTION: Map Grid of Australia, Zone 56

MAP 18

MAP 29

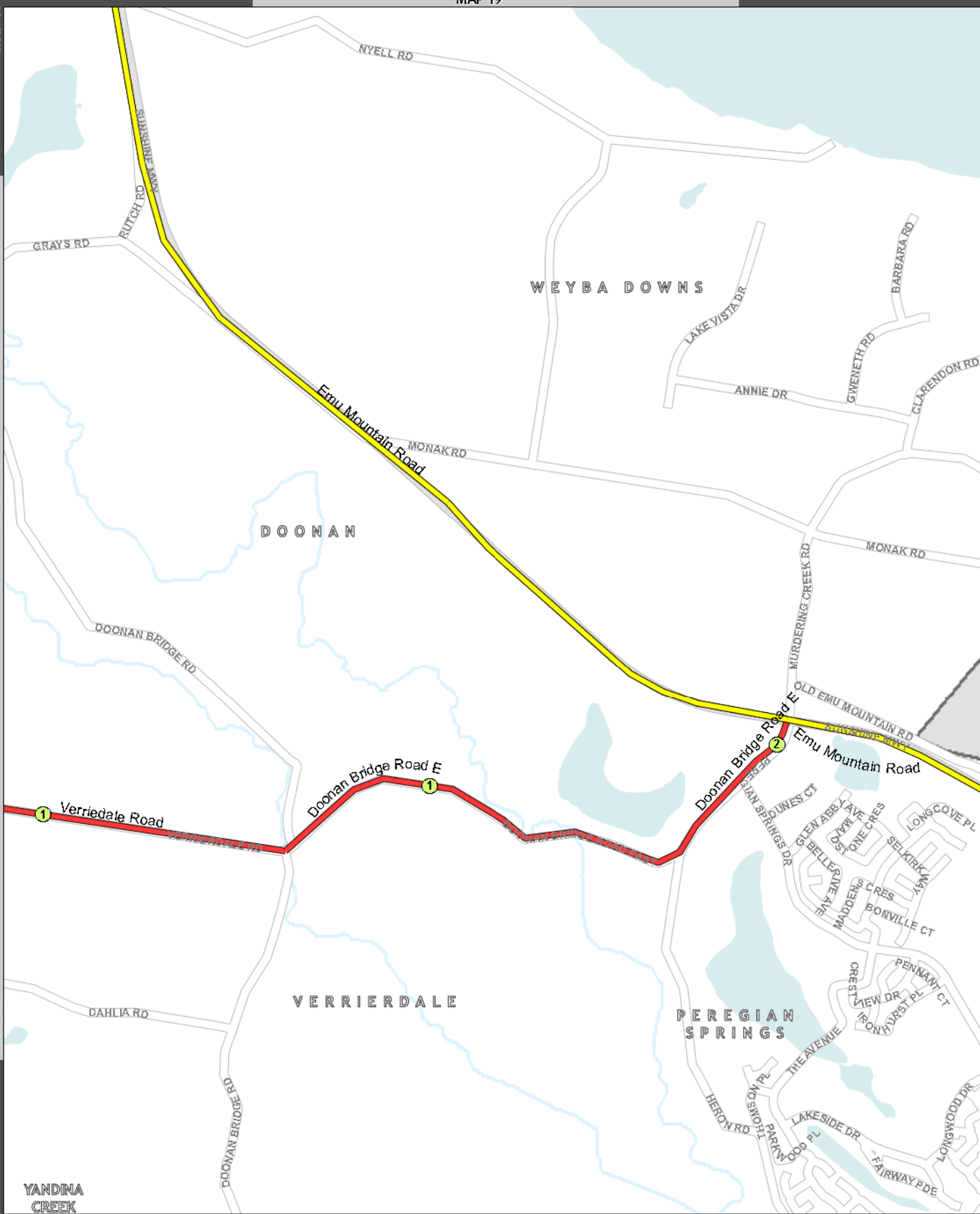
MAP 17

MAP 39

MAP 27

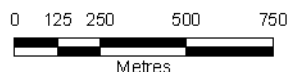
MAP 38

MAP 37



1:22,000

At Paper Size A4



Metres

PROJECTION: Map Grid of Australia, Zone 56



Legend

- Dept. Main Roads Infrastructure
- Trunk Road Infrastructure - Future Projects
- Trunk Road Infrastructure - Existing

LOCALITY



MAP 19

MAP 18

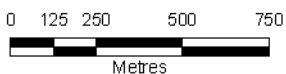
MAP 28



MAP 39



1:22,000
At Paper Size A4



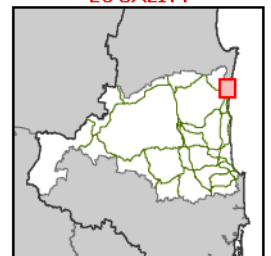
PROJECTION: Map Grid of Australia, Zone 56

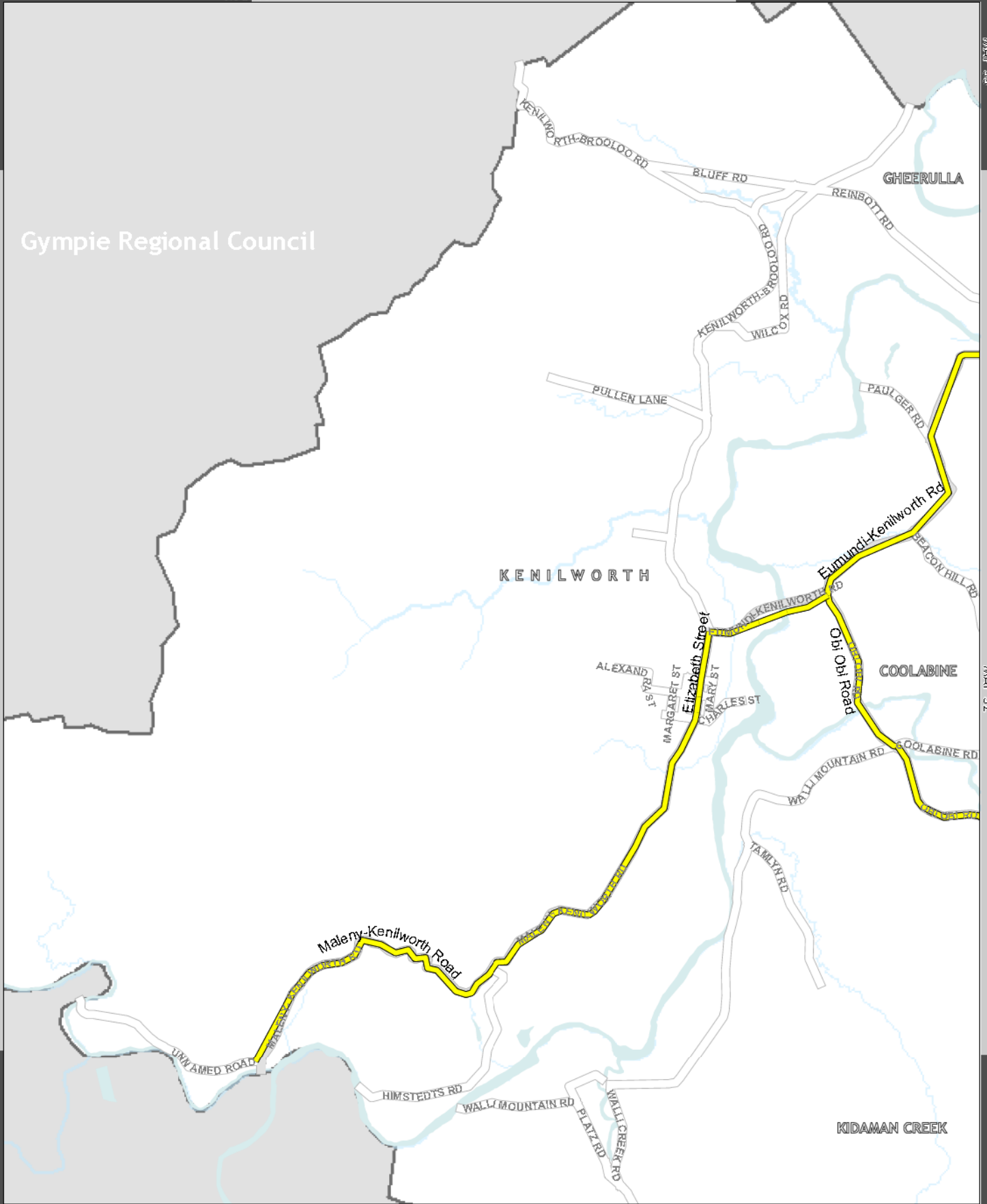


Legend

- Dept. Main Roads Infrastructure
- Trunk Road Infrastructure - Future Projects
- Trunk Road Infrastructure - Existing

LOCALITY





MAP 2



1:44,000

At Paper Size A4

0 1250 500 750



Metres

PROJECTION: Map Grid of Australia, Zone 56

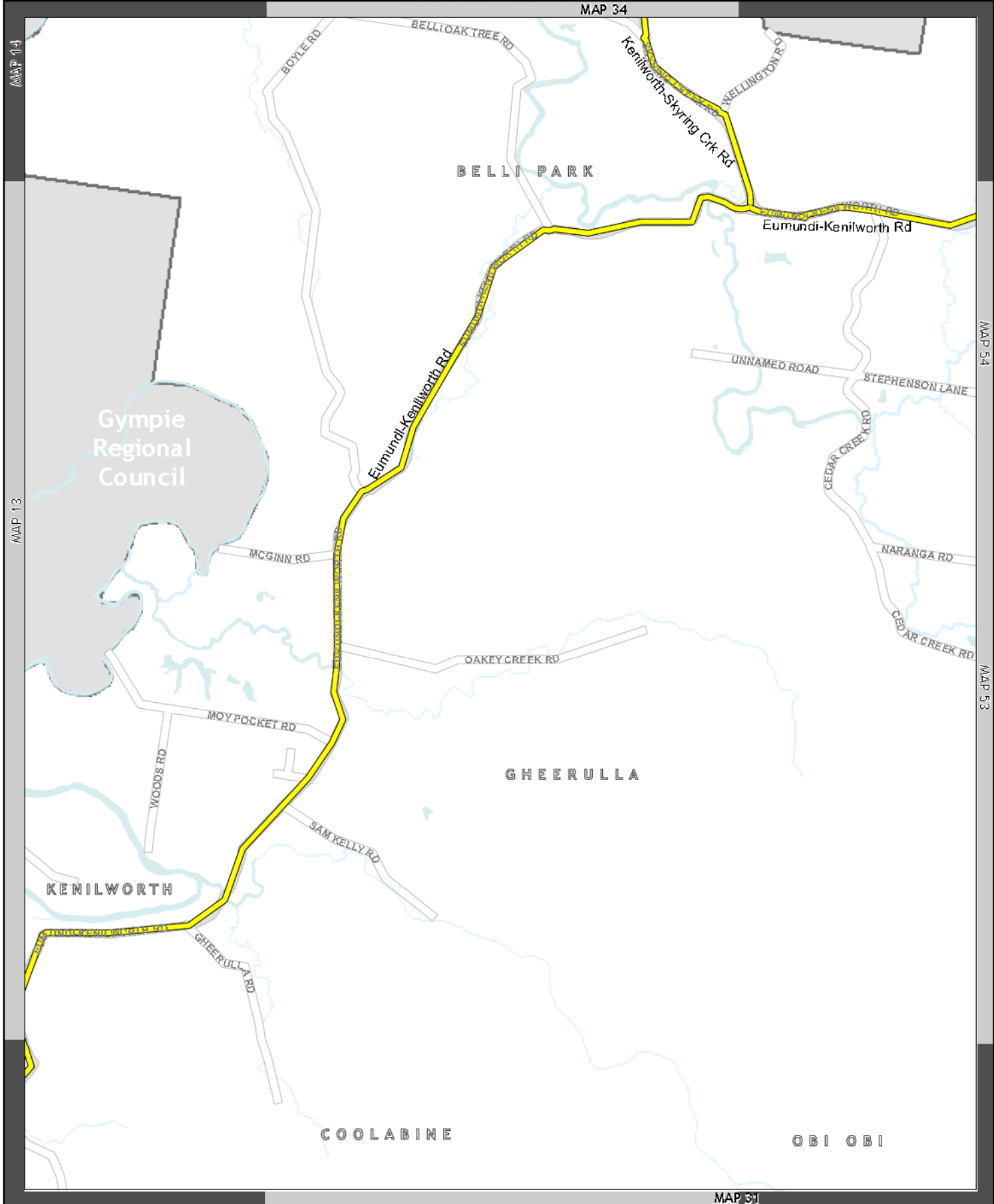


Legend

- Dept. Main Roads Infrastructure
- Trunk Road Infrastructure - Future Projects
- Trunk Road Infrastructure - Existing

LOCALITY





MAP 14

MAP 13

MAP 34

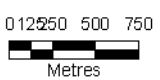
MAP 54

MAP 53

MAP 31



1:44,000
At Paper Size A4



Legend

- Dept. Main Roads Infrastructure
- - - Trunk Road Infrastructure - Future Projects
- Trunk Road Infrastructure - Existing

LOCALITY



MAP 35

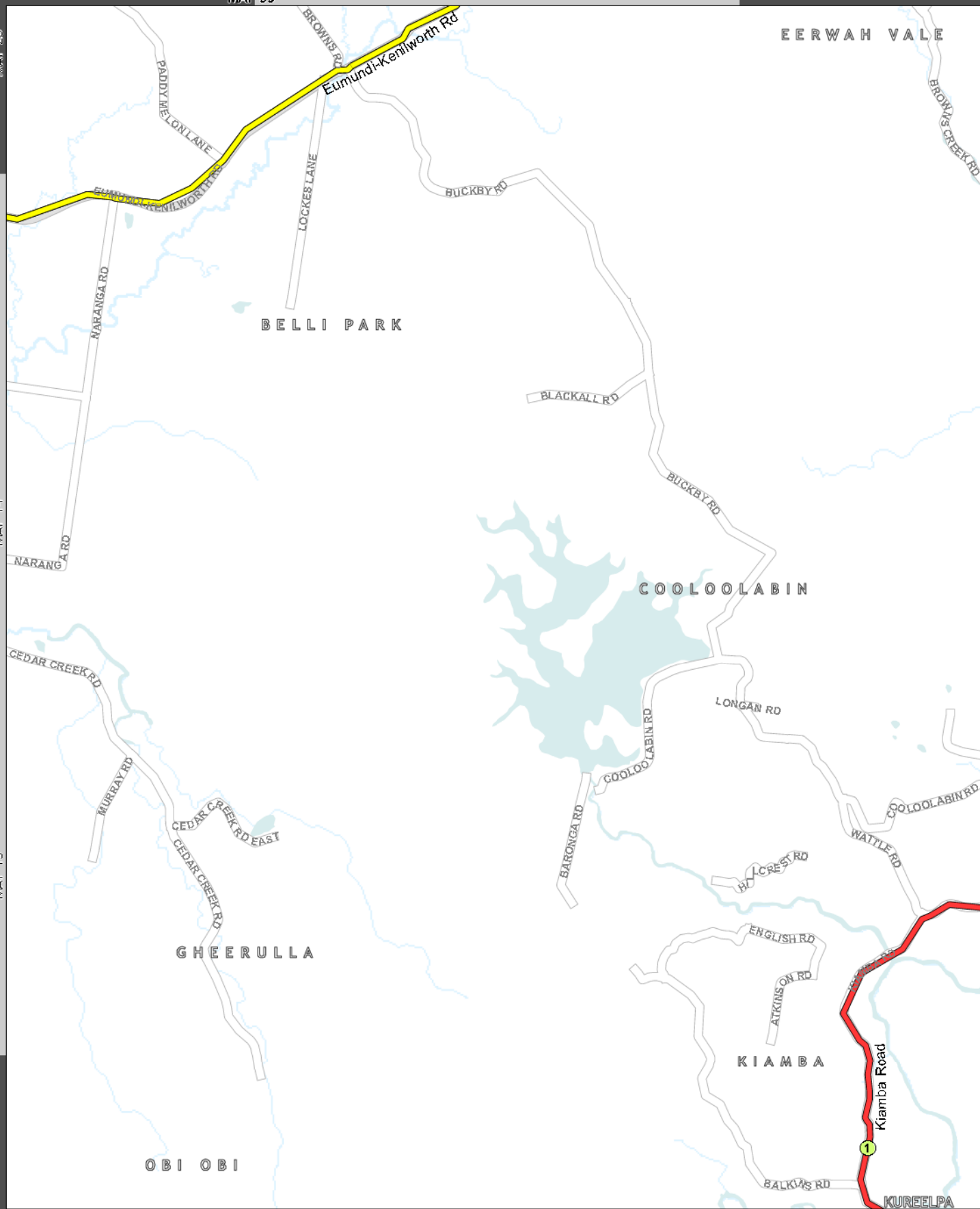
MAP 25

MAP 45

MAP 55

MAP 54

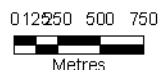
MAP 53



MAP 33



1:44,000
At Paper Size A4



PROJECTION: Map Grid of Australia, Zone 56



Legend

- Dept. Main Roads Infrastructure
- Trunk Road Infrastructure - Future Projects
- Trunk Road Infrastructure - Existing

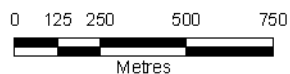
LOCALITY





1:22,000

At Paper Size A4



PROJECTION: Map Grid of Australia, Zone 56

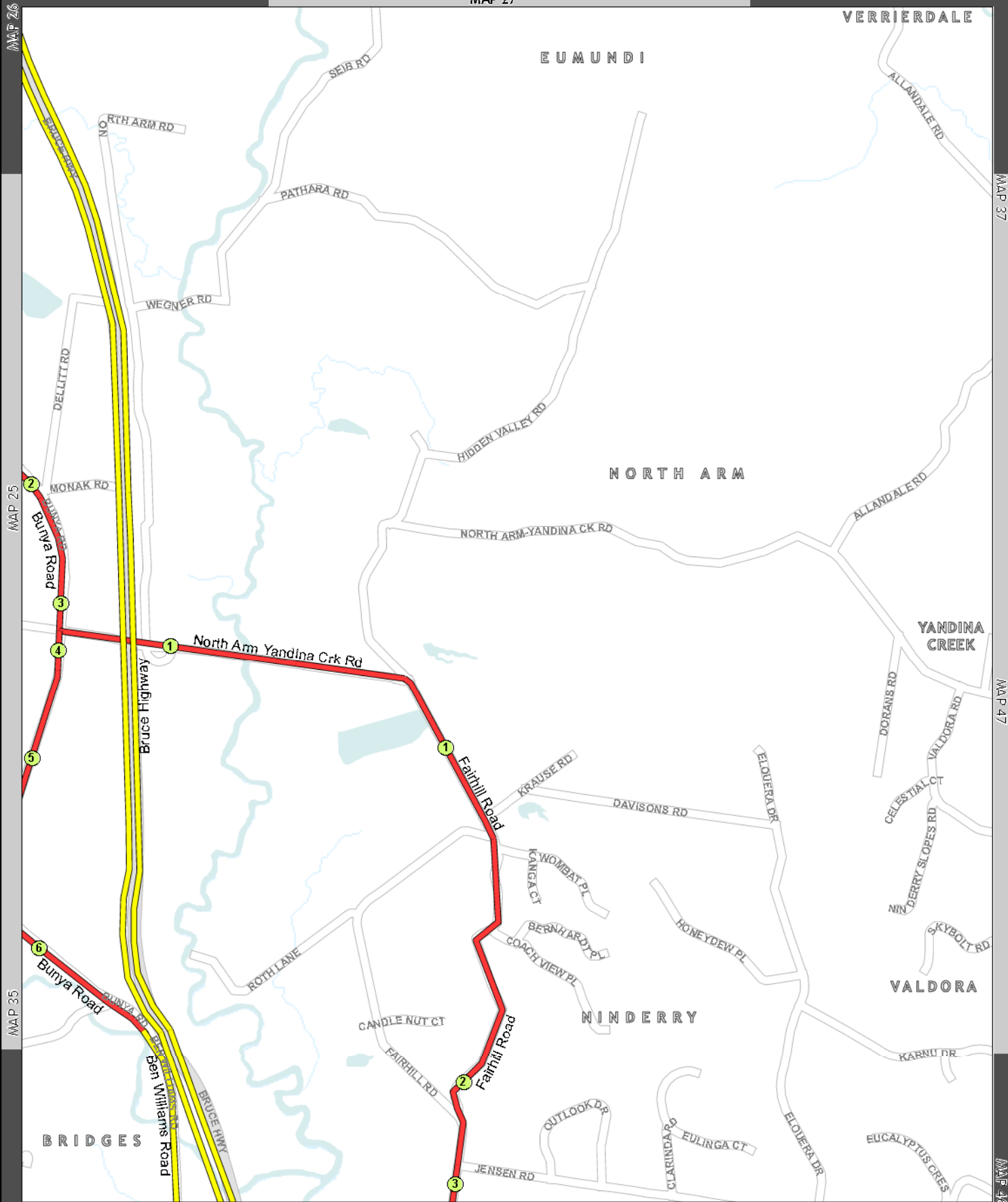


Legend

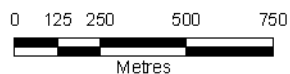
- Dept. Main Roads Infrastructure
- Trunk Road Infrastructure - Future Projects
- Trunk Road Infrastructure - Existing

LOCALITY





1:22,000
At Paper Size A4



PROJECTION: Map Grid of Australia, Zone 56

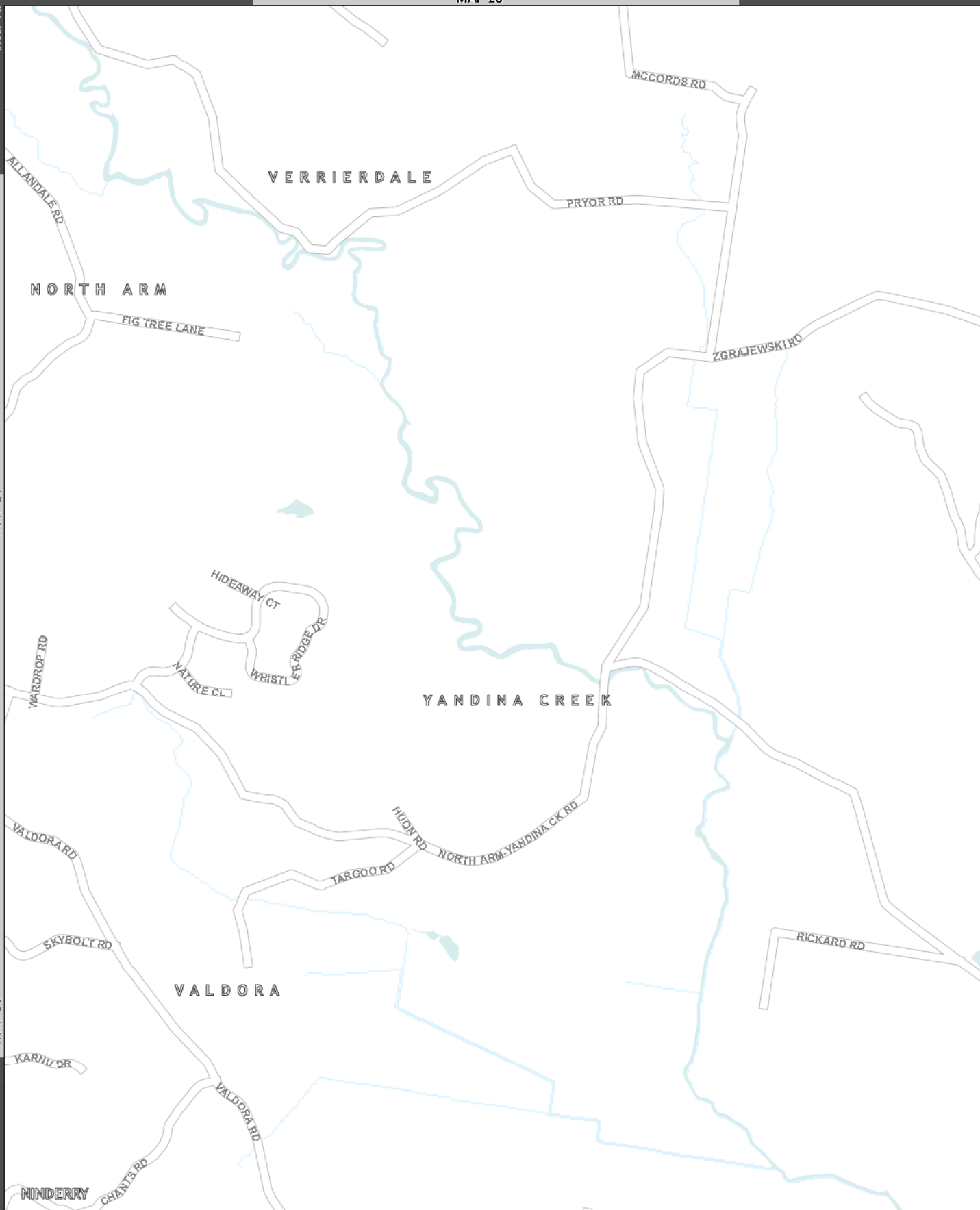


Legend

- Dept. Main Roads Infrastructure
- Trunk Road Infrastructure - Future Projects
- Trunk Road Infrastructure - Existing

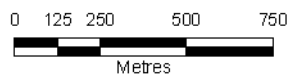
LOCALITY





1:22,000

At Paper Size A4

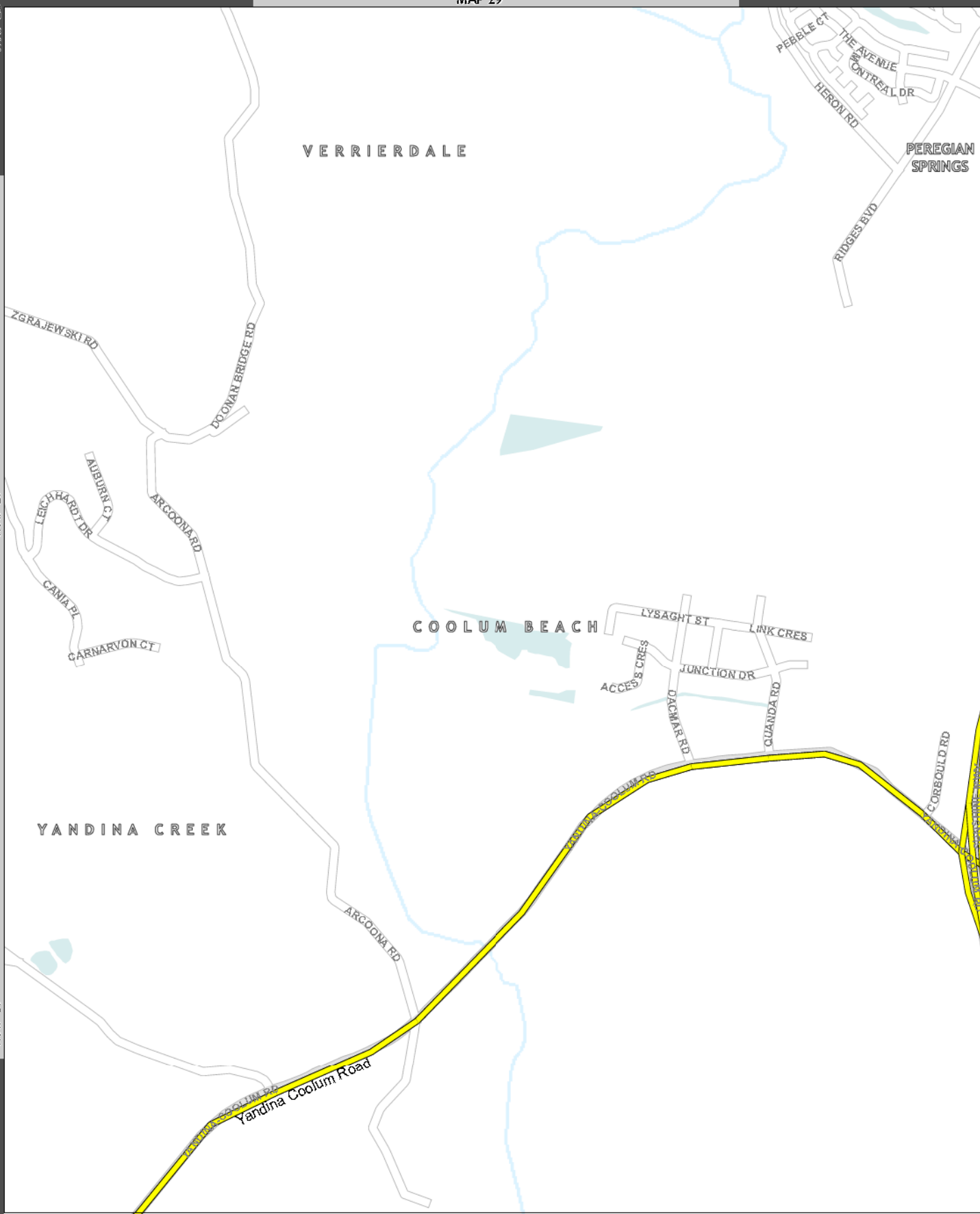


Legend

- Dept. Main Roads Infrastructure
- Trunk Road Infrastructure - Future Projects
- Trunk Road Infrastructure - Existing

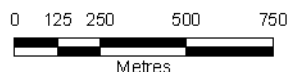
LOCALITY





1:22,000

At Paper Size A4



Metres



NORTH

Legend

- Dept. Main Roads Infrastructure
- Trunk Road Infrastructure - Future Projects
- Trunk Road Infrastructure - Existing

LOCALITY





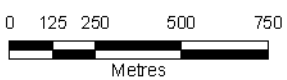
MAP 29
MAP 28
MAP 38

MAP 39

MAP 48



1:22,000
At Paper Size A4



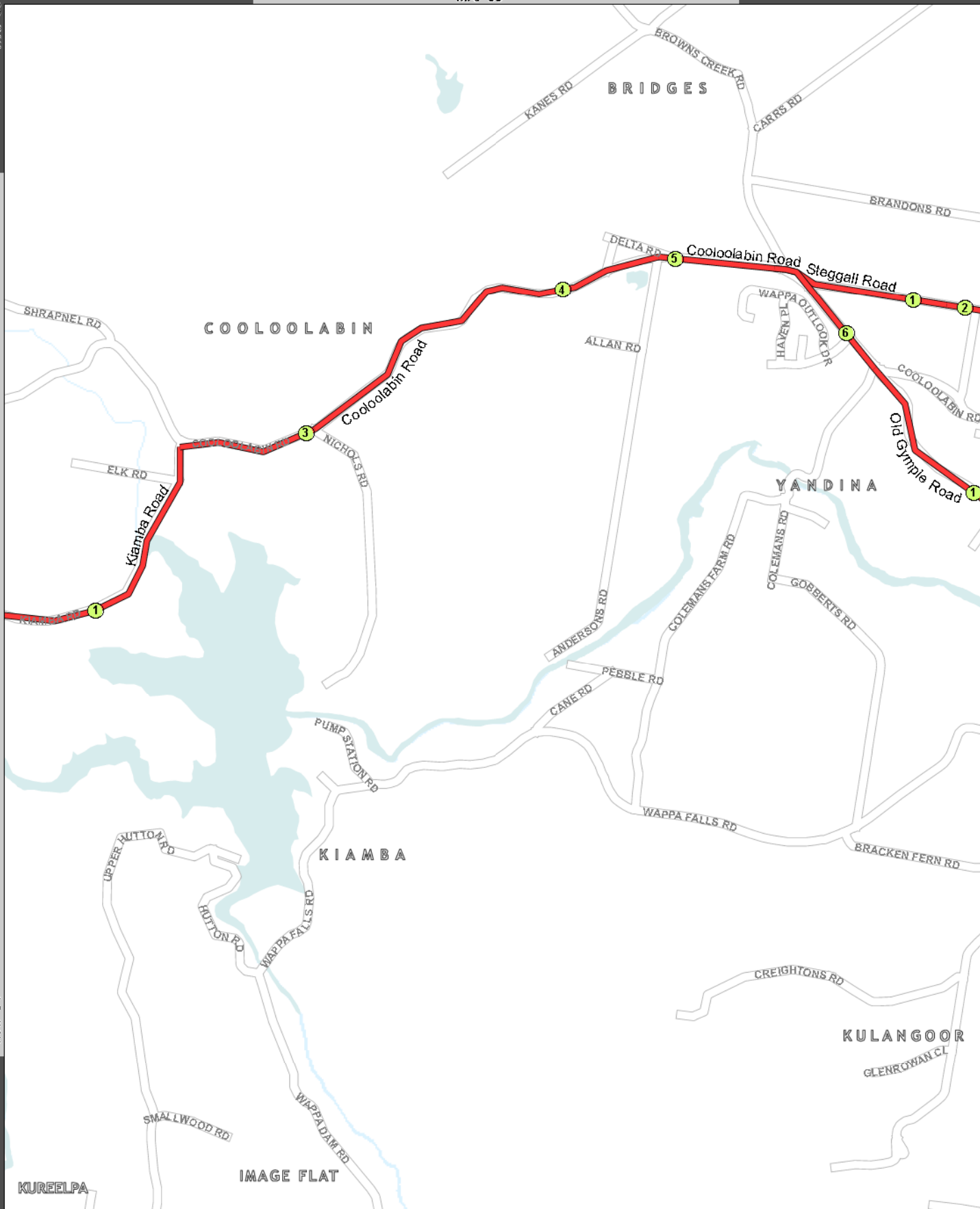
Legend

- Dept. Main Roads Infrastructure
- Trunk Road Infrastructure - Future Projects
- Trunk Road Infrastructure - Existing

LOCALITY



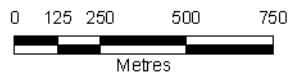
PROJECTION: Map Grid of Australia, Zone 56



MAP 54



1:22,000
At Paper Size A4



PROJECTION: Map Grid of Australia, Zone 56

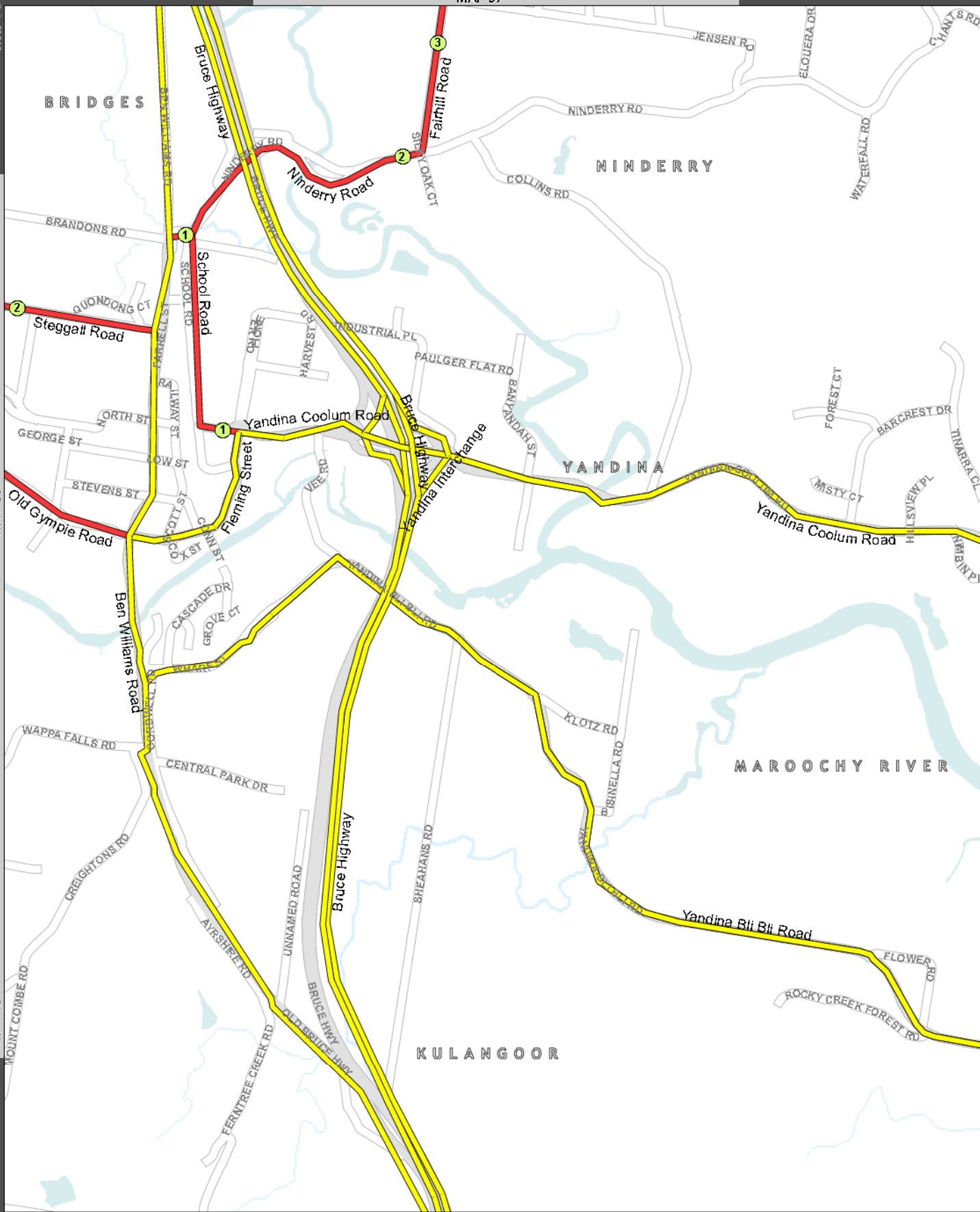


Legend

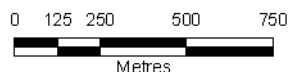
- Dept. Main Roads Infrastructure
- Trunk Road Infrastructure - Future Projects
- Trunk Road Infrastructure - Existing

LOCALITY





1:22,000
At Paper Size A4



PROJECTION: Map Grid of Australia, Zone 56

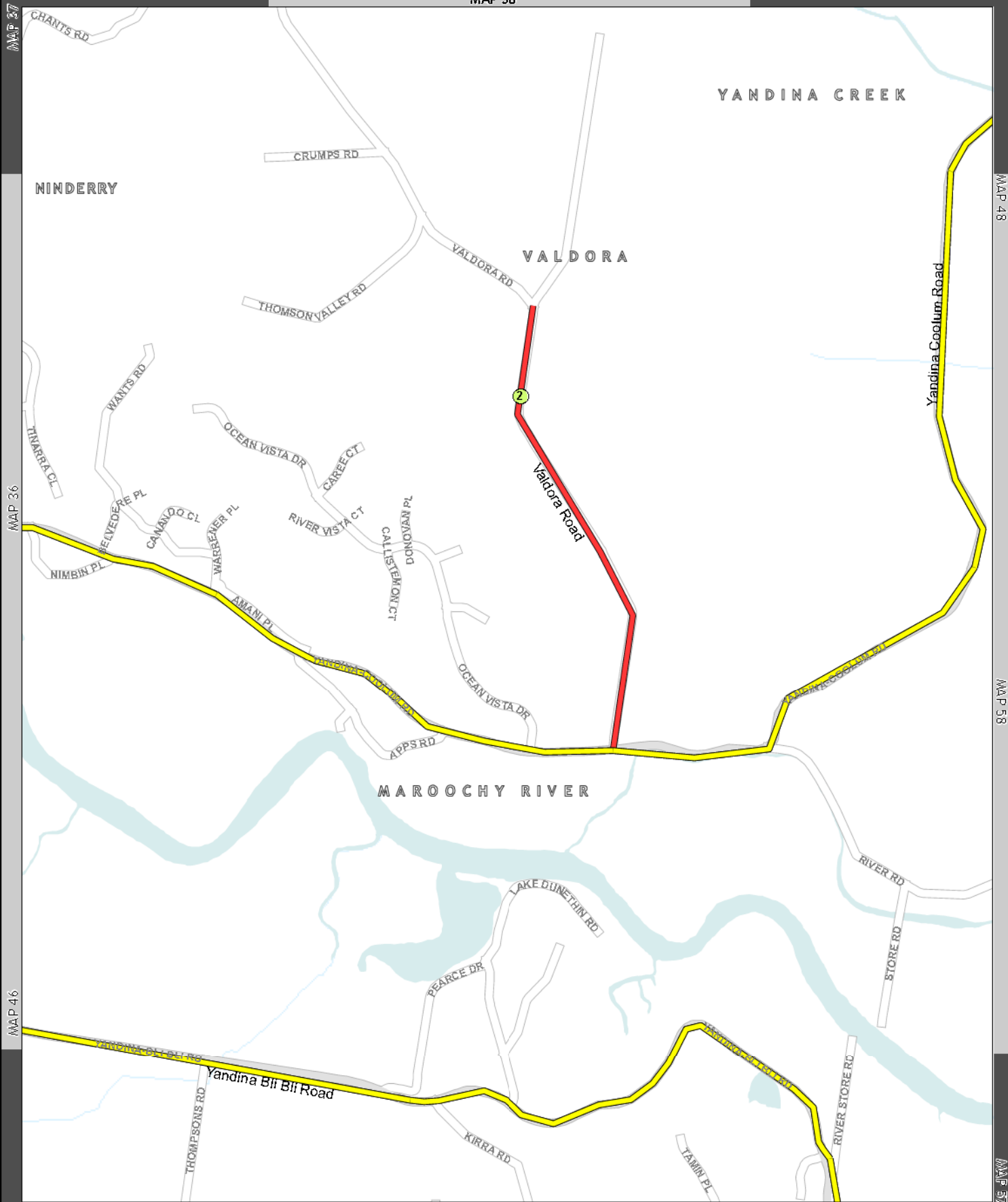


Legend

- Dept. Main Roads Infrastructure
- - - Trunk Road Infrastructure - Future Projects
- Trunk Road Infrastructure - Existing

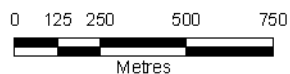
LOCALITY



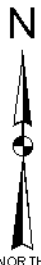


1:22,000

At Paper Size A4



PROJECTION: Map Grid of Australia, Zone 56



Legend

- Dept. Main Roads Infrastructure
- Trunk Road Infrastructure - Future Projects
- Trunk Road Infrastructure - Existing

LOCALITY



MAP 37

MAP 36

MAP 46

MAP 56

MAP 48

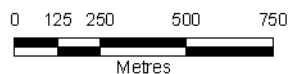
MAP 58

MAP 57



1:22,000

At Paper Size A4



PROJECTION: Map Grid of Australia, Zone 56



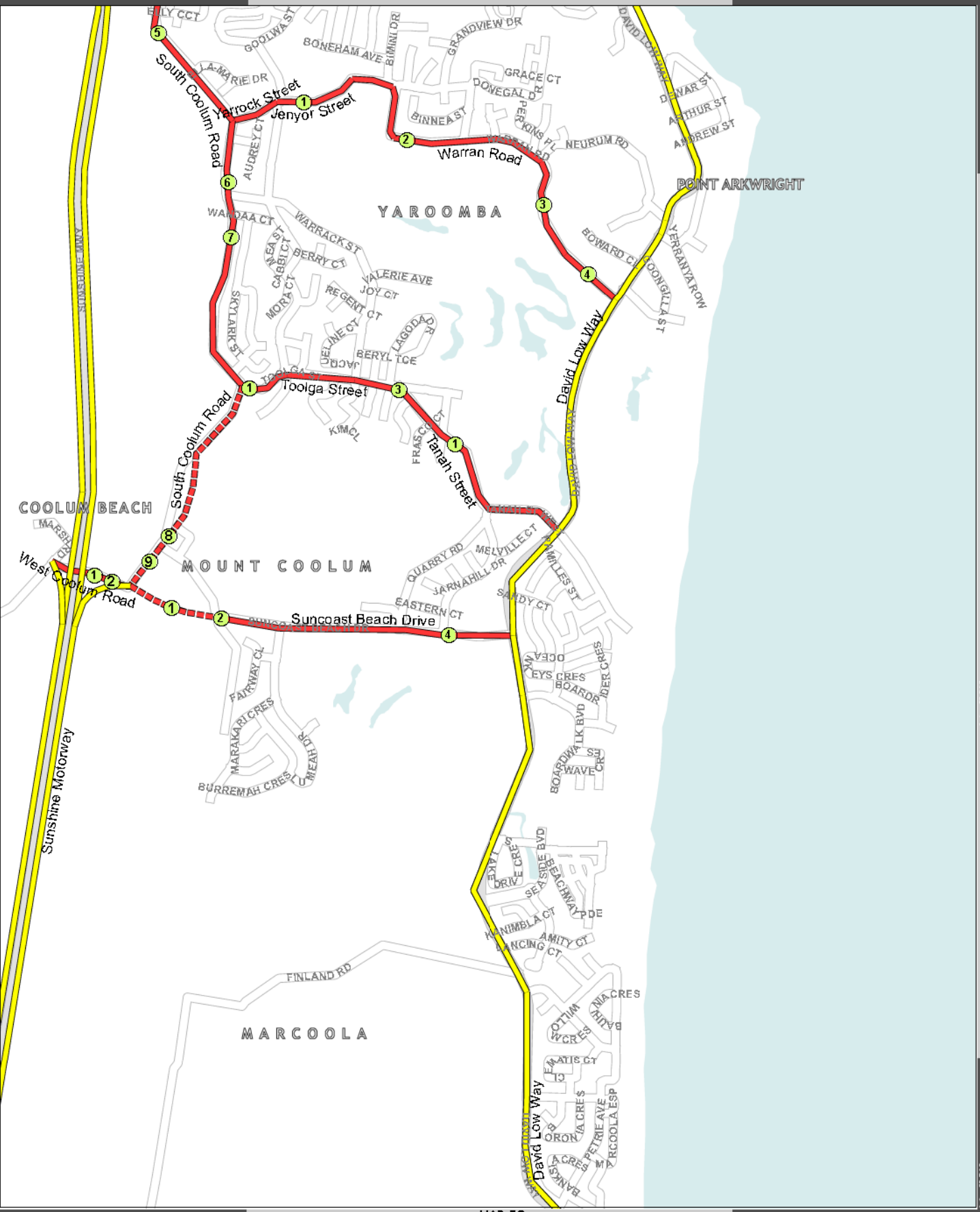
Legend

- Dept. Main Roads Infrastructure
- Trunk Road Infrastructure - Future Projects
- Trunk Road Infrastructure - Existing

LOCALITY



MAP 39
MAP 38
MAP 48

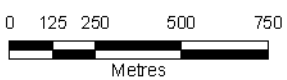


MAP 60
MAP 59

MAP 58



1:22,000
At Paper Size A4



Legend

- Dept. Main Roads Infrastructure
- Trunk Road Infrastructure - Future Projects
- Trunk Road Infrastructure - Existing

LOCALITY



PROJECTION: Map Grid of Australia, Zone 56

MAP 34

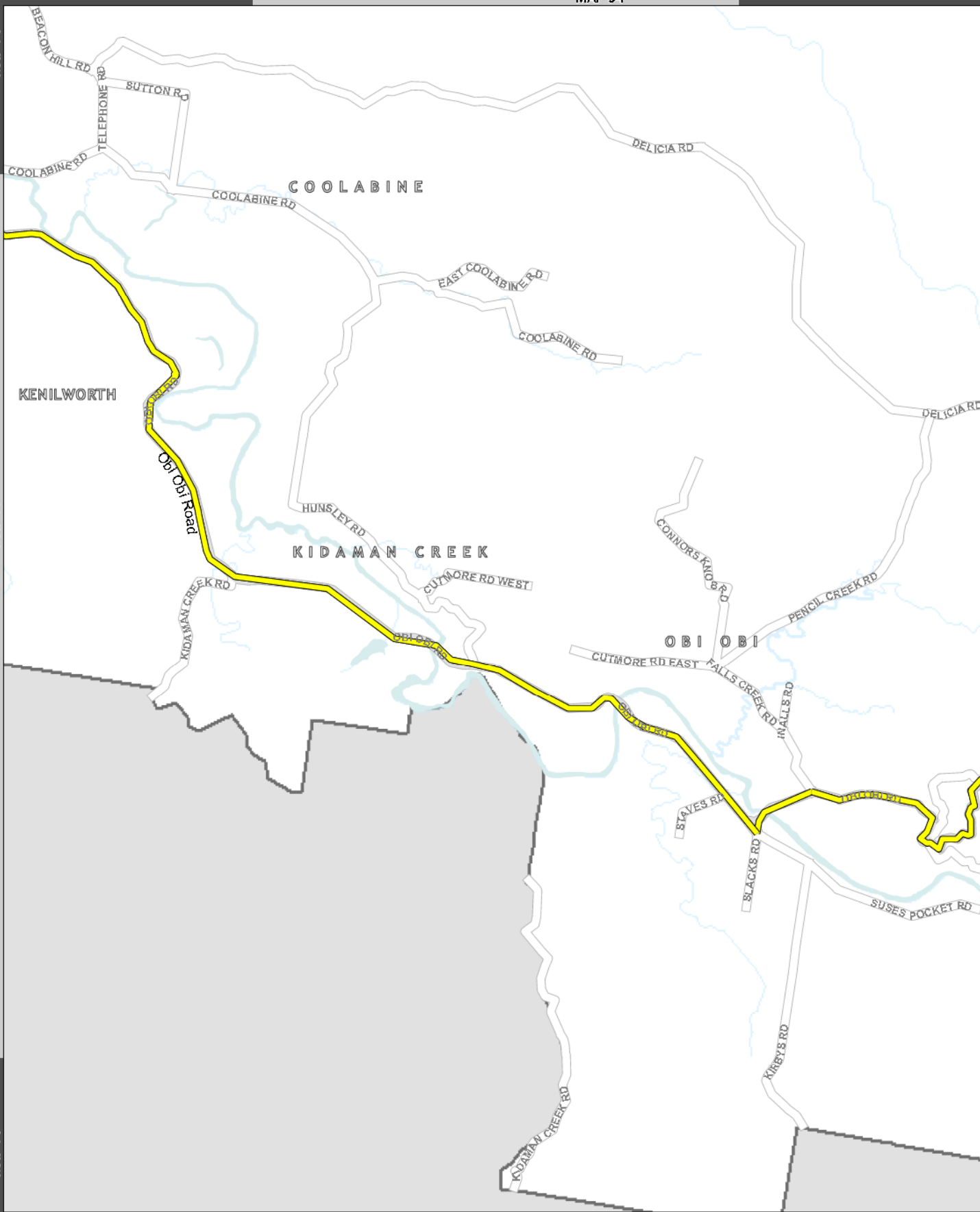
MAP 33

MAP 31

MAP 74

MAP 73

MAP 32



1:44,000

At Paper Size A4

0 1250 500 750



Metres

PROJECTION: Map Grid of Australia, Zone 56



Legend

- Dept. Main Roads Infrastructure
- Trunk Road Infrastructure - Future Projects
- Trunk Road Infrastructure - Existing

LOCALITY



MAP 55

GHEERULLA

KIAMBA

MAP 45

MAP 65

MAP 34

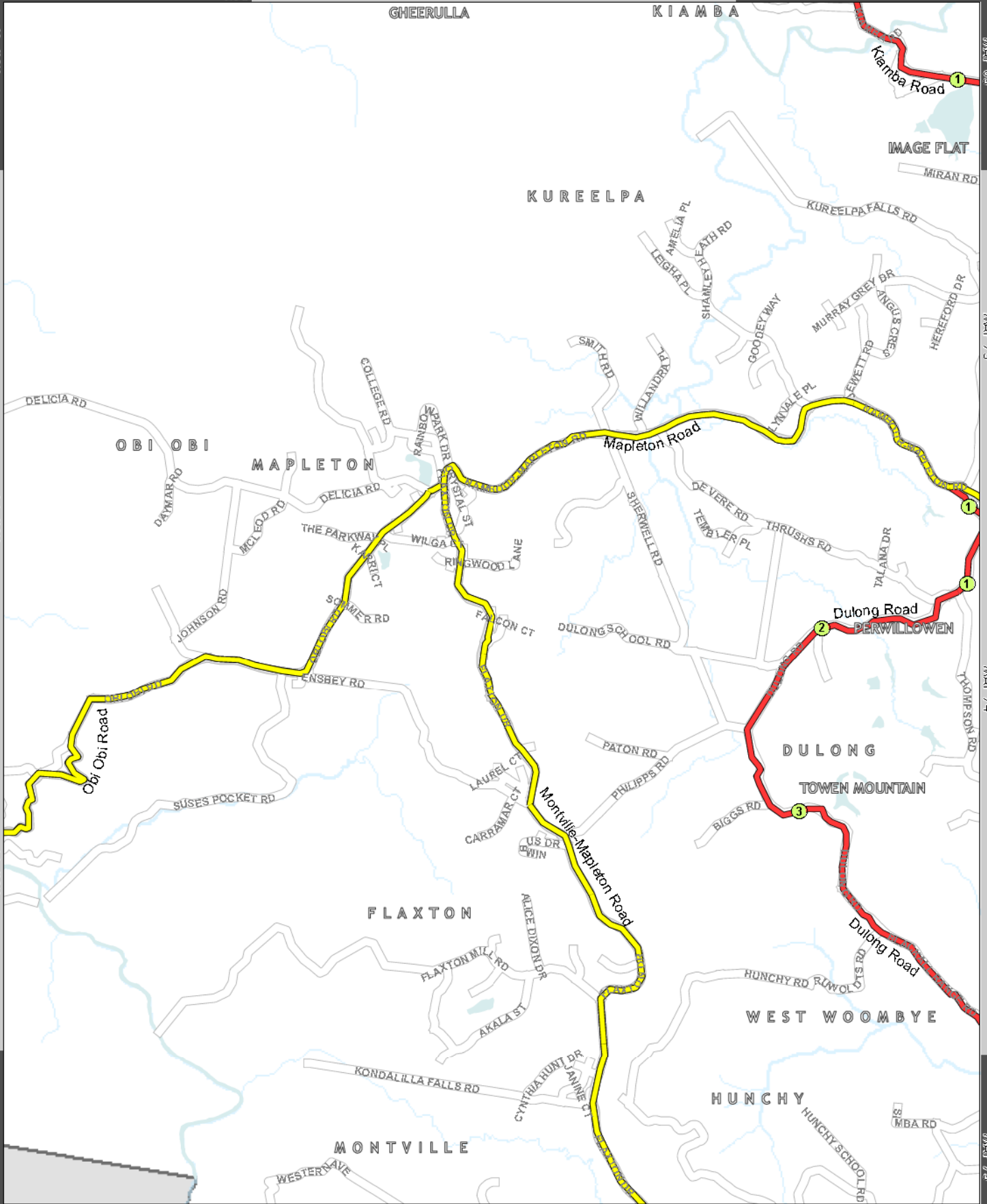
MAP 75

MAP 33

MAP 74

MAP 73

MAP 53



1:44,000

At Paper Size A4

0 1250 500 750



Metres

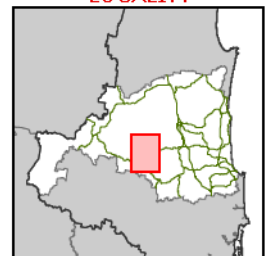
PROJECTION: Map Grid of Australia, Zone 56



Legend

- Dept. Main Roads Infrastructure
- Trunk Road Infrastructure - Future Projects
- Trunk Road Infrastructure - Existing

LOCALITY



MAP 45

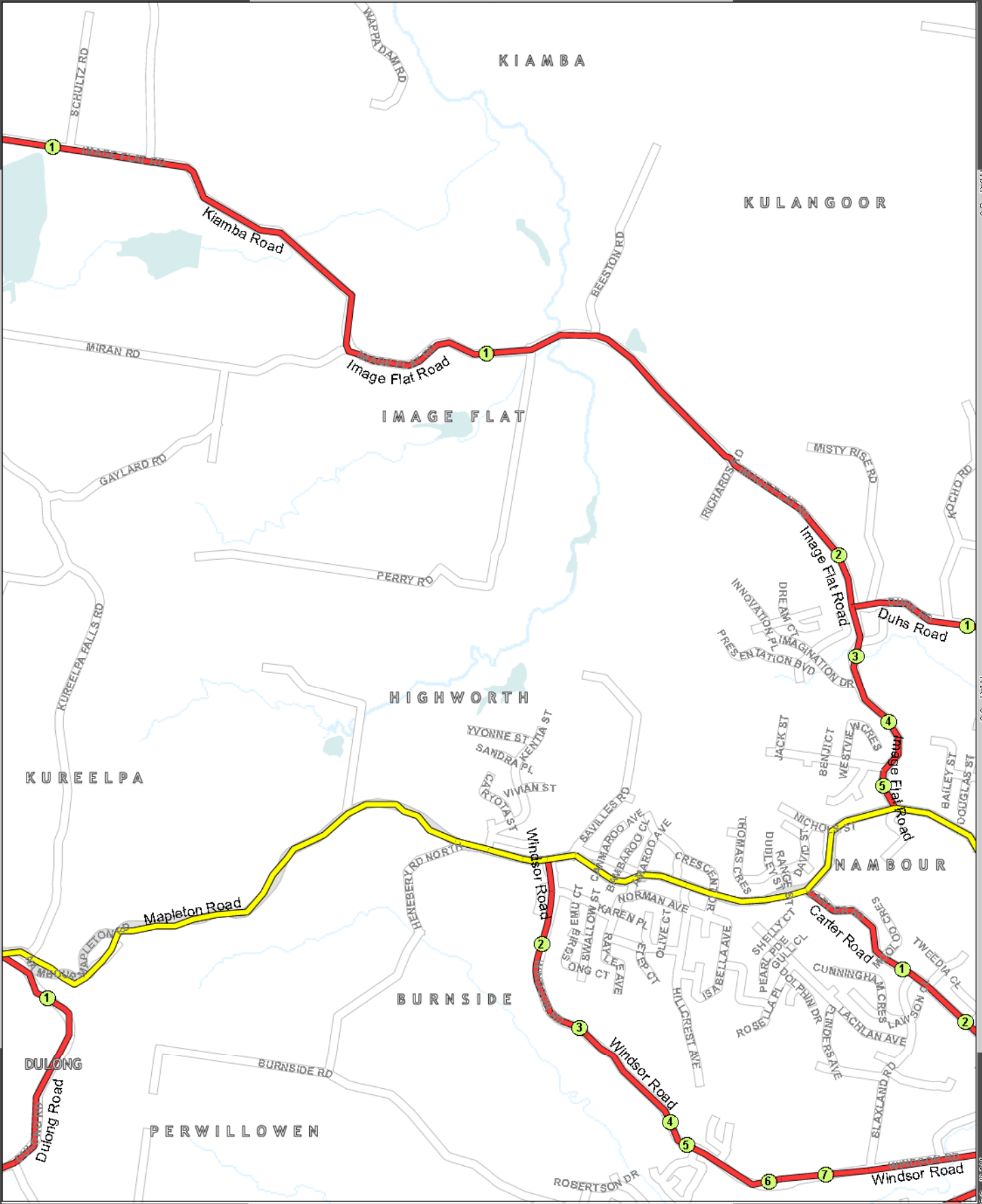
MAP 34

MAP 54

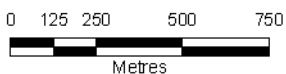
MAP 56

MAP 66

MAP 65



1:22,000
At Paper Size A4



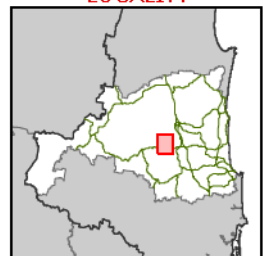
PROJECTION: Map Grid of Australia, Zone 56

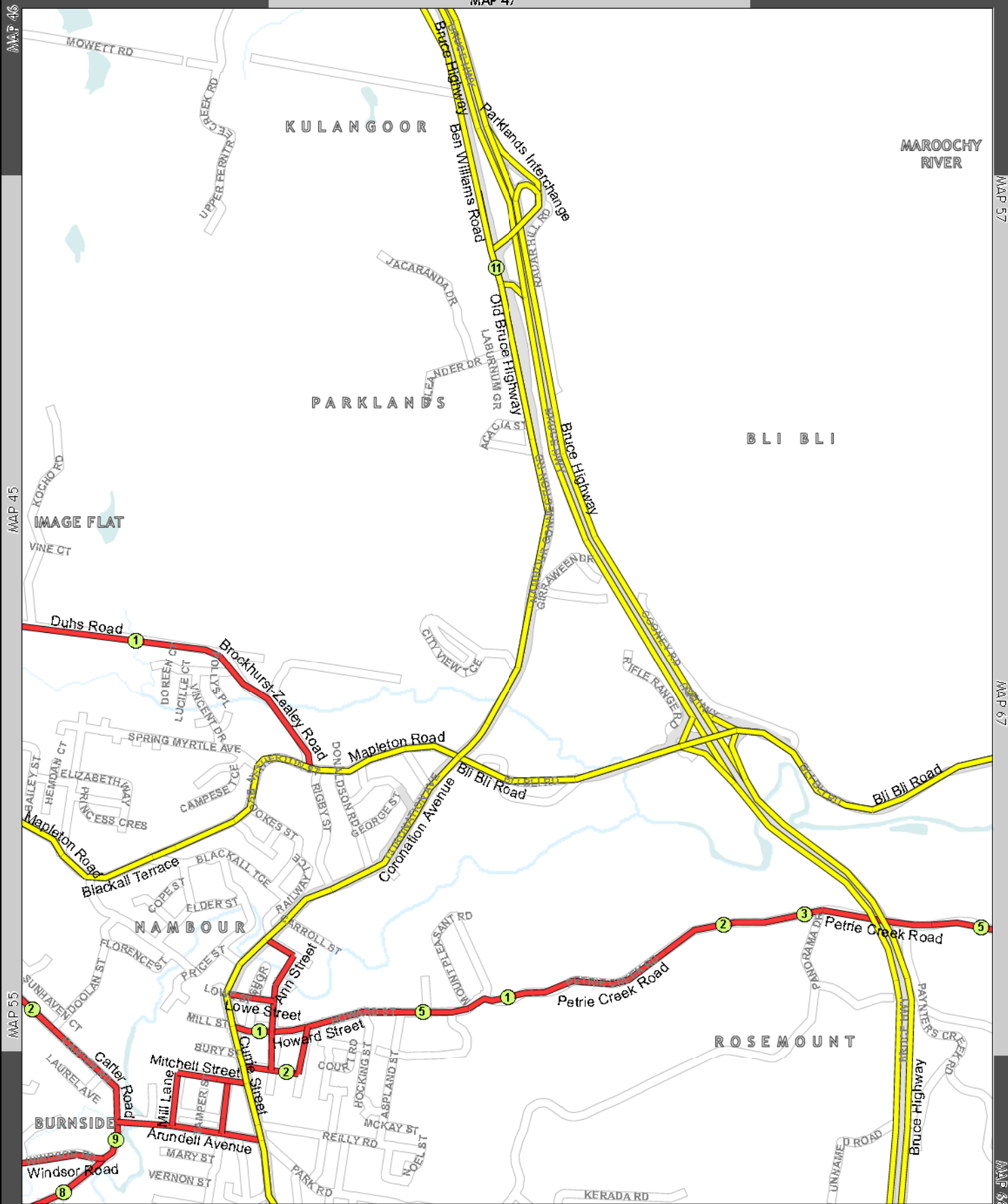


Legend

- Dept. Main Roads Infrastructure
- Trunk Road Infrastructure - Future Projects
- Trunk Road Infrastructure - Existing

LOCALITY

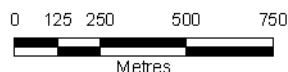




MAP 55



1:22,000
At Paper Size A4



PROJECTION: Map Grid of Australia, Zone 56



Legend

- Dept. Main Roads Infrastructure
- Trunk Road Infrastructure - Future Projects
- Trunk Road Infrastructure - Existing

LOCALITY



MAP 46

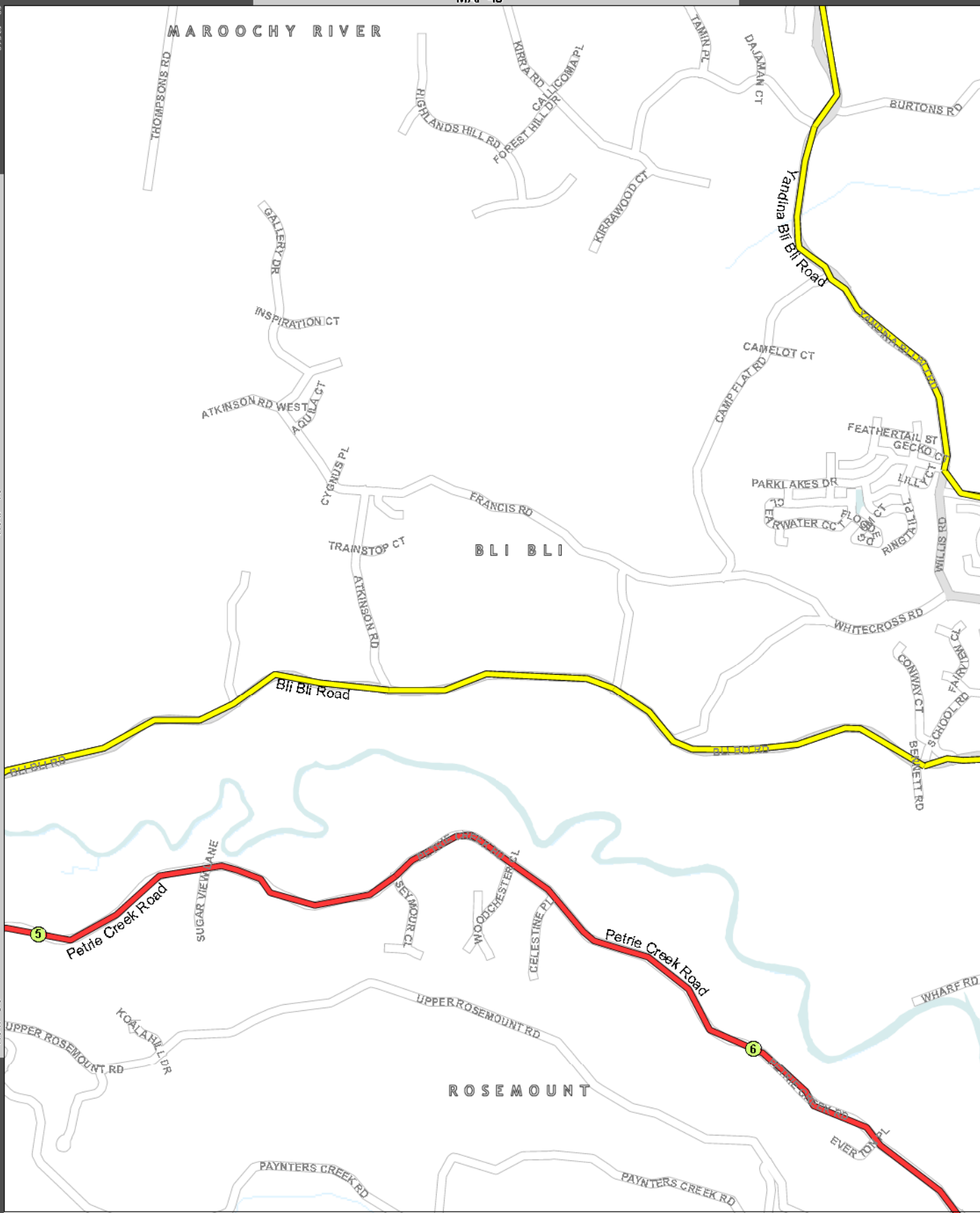
MAP 45

MAP 55

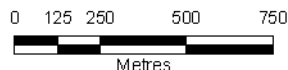
MAP 57

MAP 57

MAP 55



1:22,000
At Paper Size A4



PROJECTION: Map Grid of Australia, Zone 56

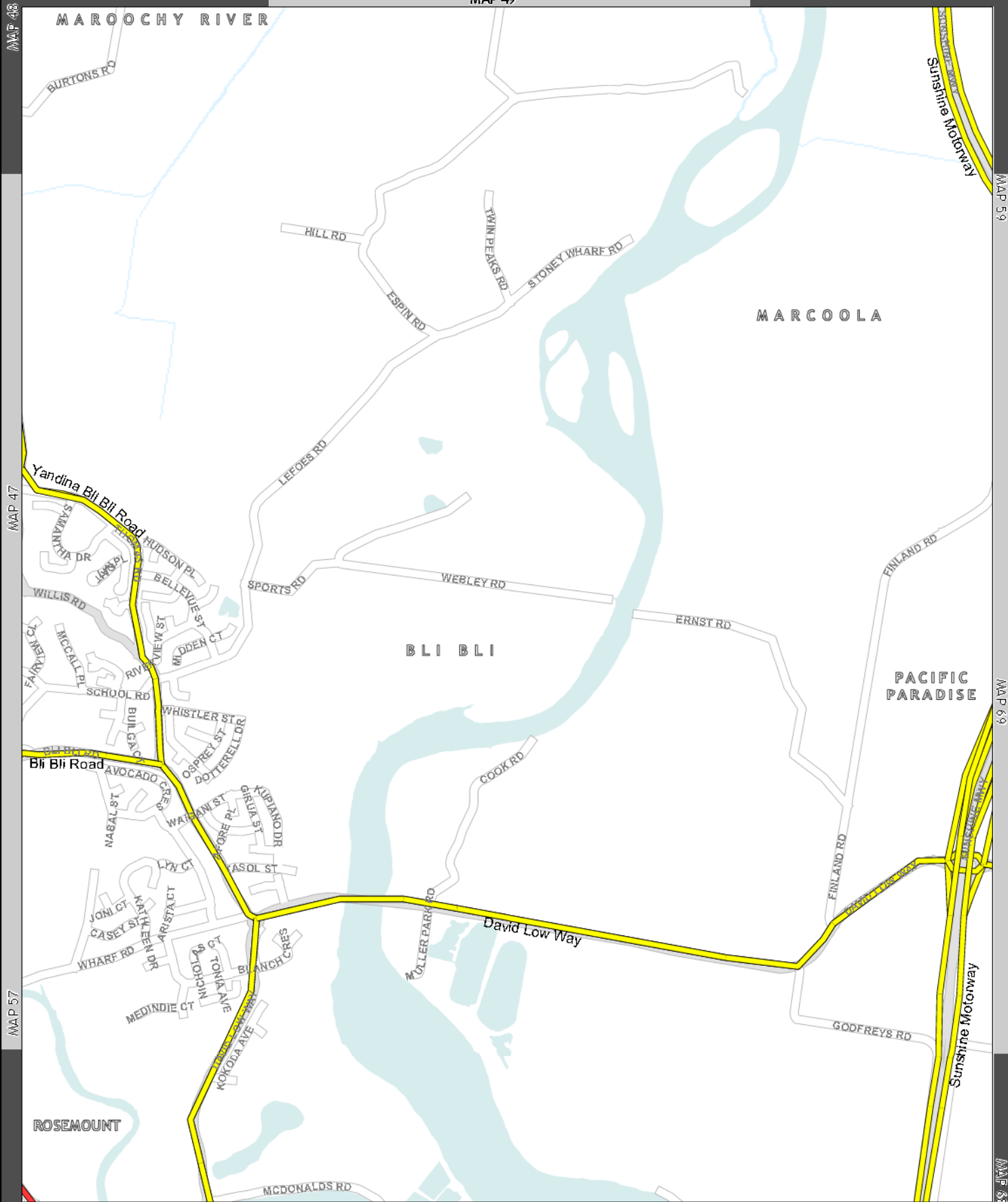


Legend

- Dept. Main Roads Infrastructure
- - - Trunk Road Infrastructure - Future Projects
- Trunk Road Infrastructure - Existing

LOCALITY





MAP 48

MAP 47

MAP 57

MAP 59

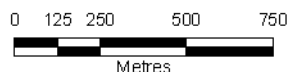
MAP 69

MAP 68

MAP 67



1:22,000
At Paper Size A4



PROJECTION: Map Grid of Australia, Zone 56



Legend

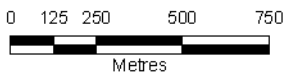
- Dept. Main Roads Infrastructure
- Trunk Road Infrastructure - Future Projects
- Trunk Road Infrastructure - Existing

LOCALITY





1:22,000
At Paper Size A4



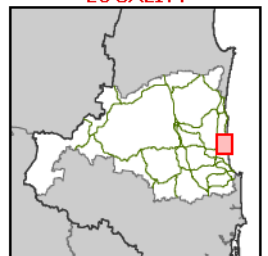
PROJECTION: Map Grid of Australia, Zone 56

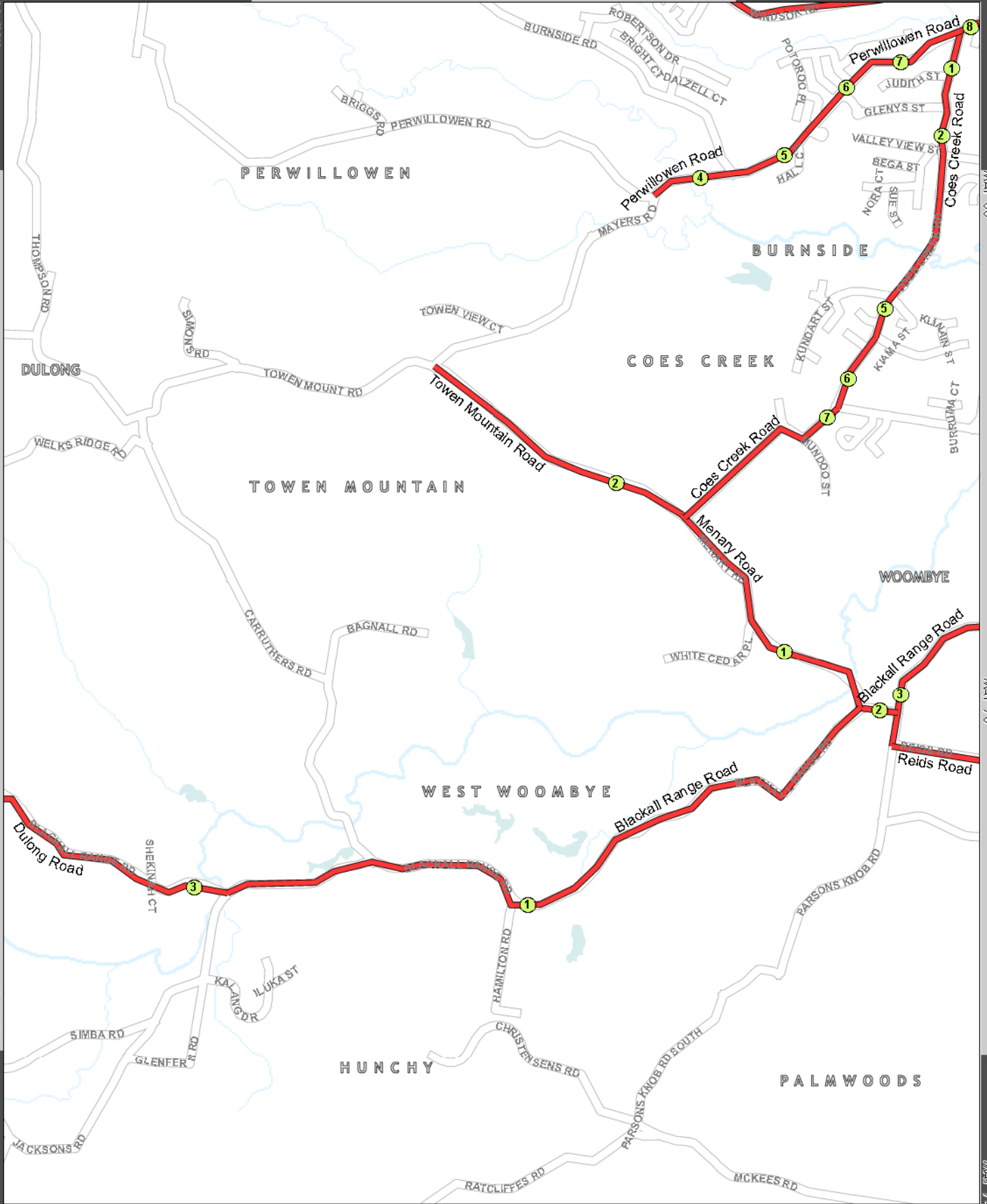


Legend

- Dept. Main Roads Infrastructure
- Trunk Road Infrastructure - Future Projects
- Trunk Road Infrastructure - Existing

LOCALITY





MAP 55

MAP 66

MAP 76

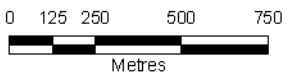
MAP 54

MAP 75

MAP 74



1:22,000
At Paper Size A4



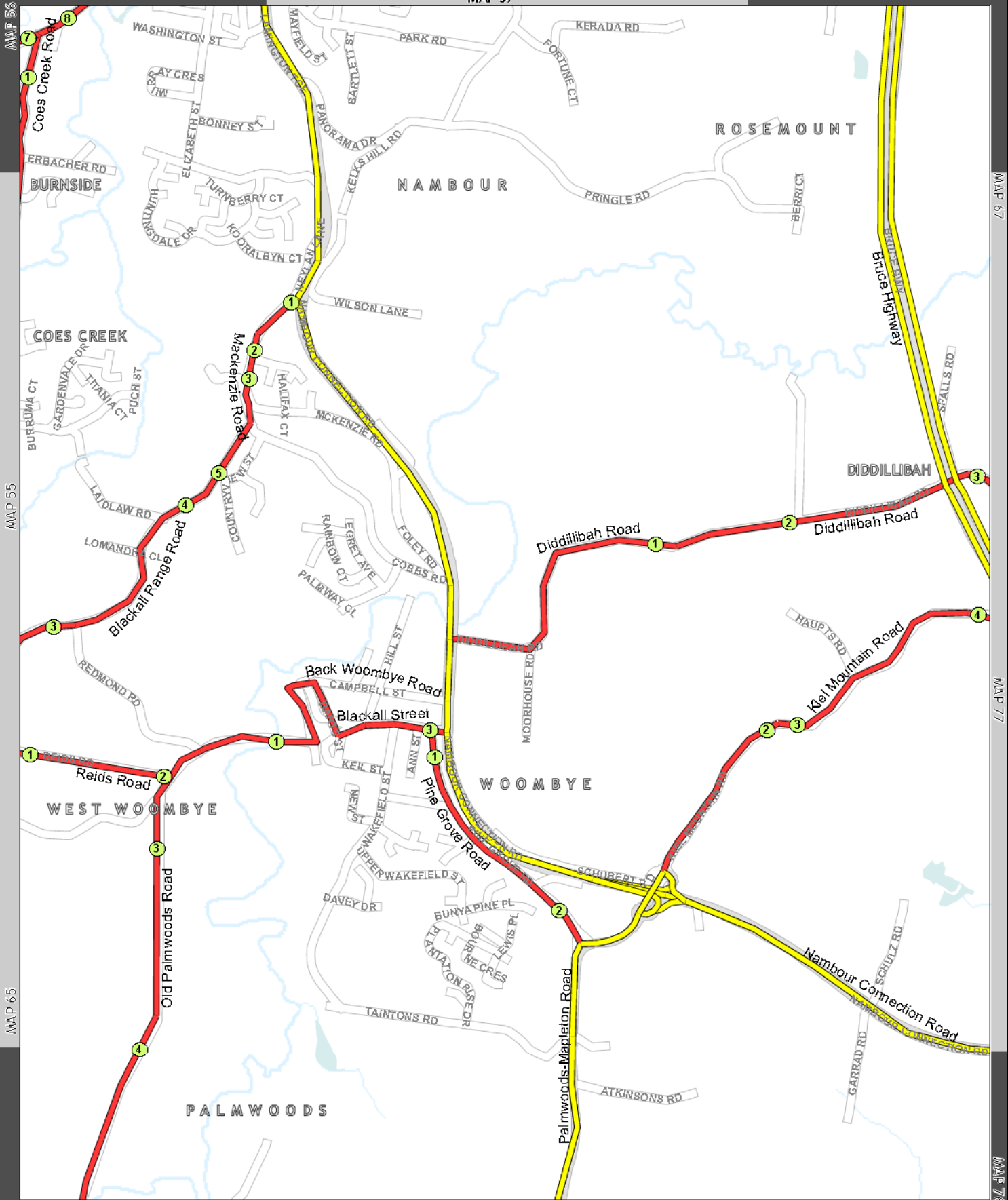
Legend

- Dept. Main Roads Infrastructure
- Trunk Road Infrastructure - Future Projects
- Trunk Road Infrastructure - Existing

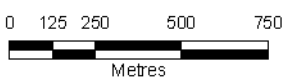
LOCALITY



PROJECTION: Map Grid of Australia, Zone 56



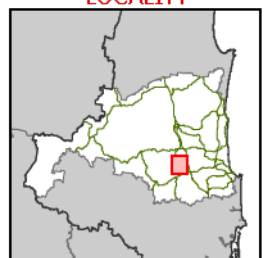
1:22,000
At Paper Size A4

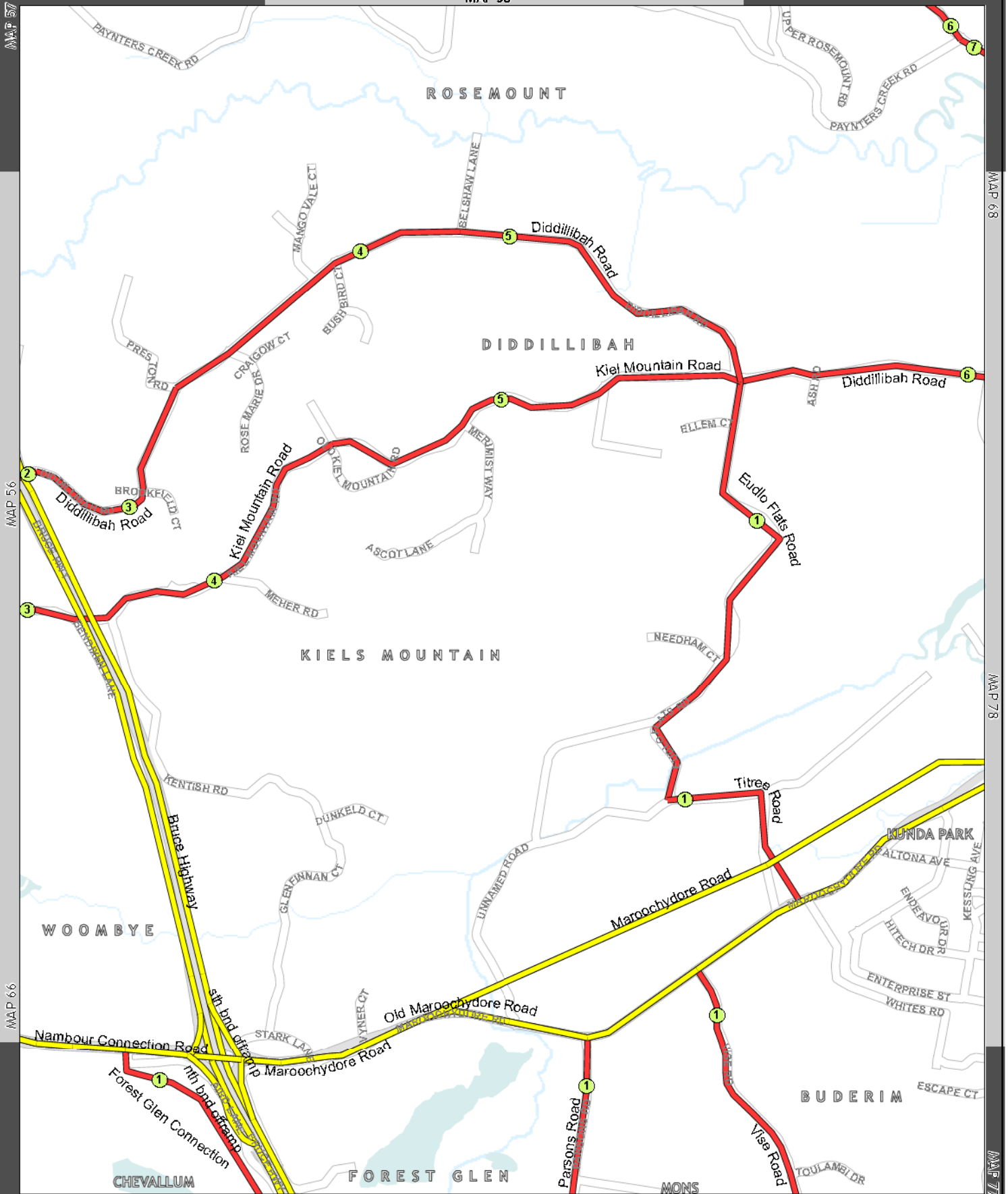


Legend

- Dept. Main Roads Infrastructure
- Trunk Road Infrastructure - Future Projects
- Trunk Road Infrastructure - Existing

LOCALITY

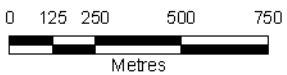




MAP 76



1:22,000
At Paper Size A4



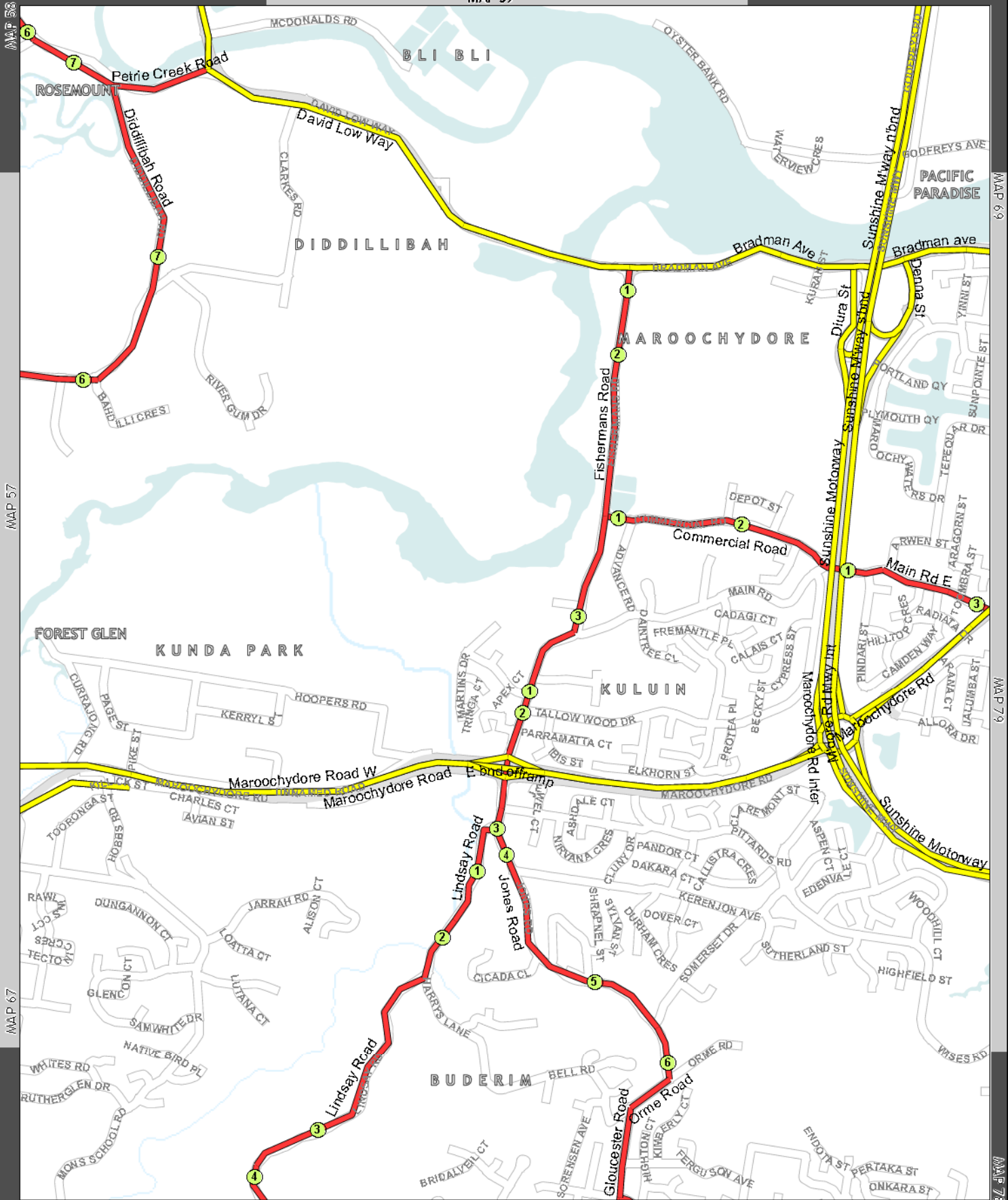
Legend

- Dept. Main Roads Infrastructure
- Trunk Road Infrastructure - Future Projects
- Trunk Road Infrastructure - Existing

LOCALITY



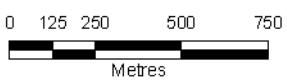
PROJECTION: Map Grid of Australia, Zone 56



MAP 77



1:22,000
At Paper Size A4



Legend

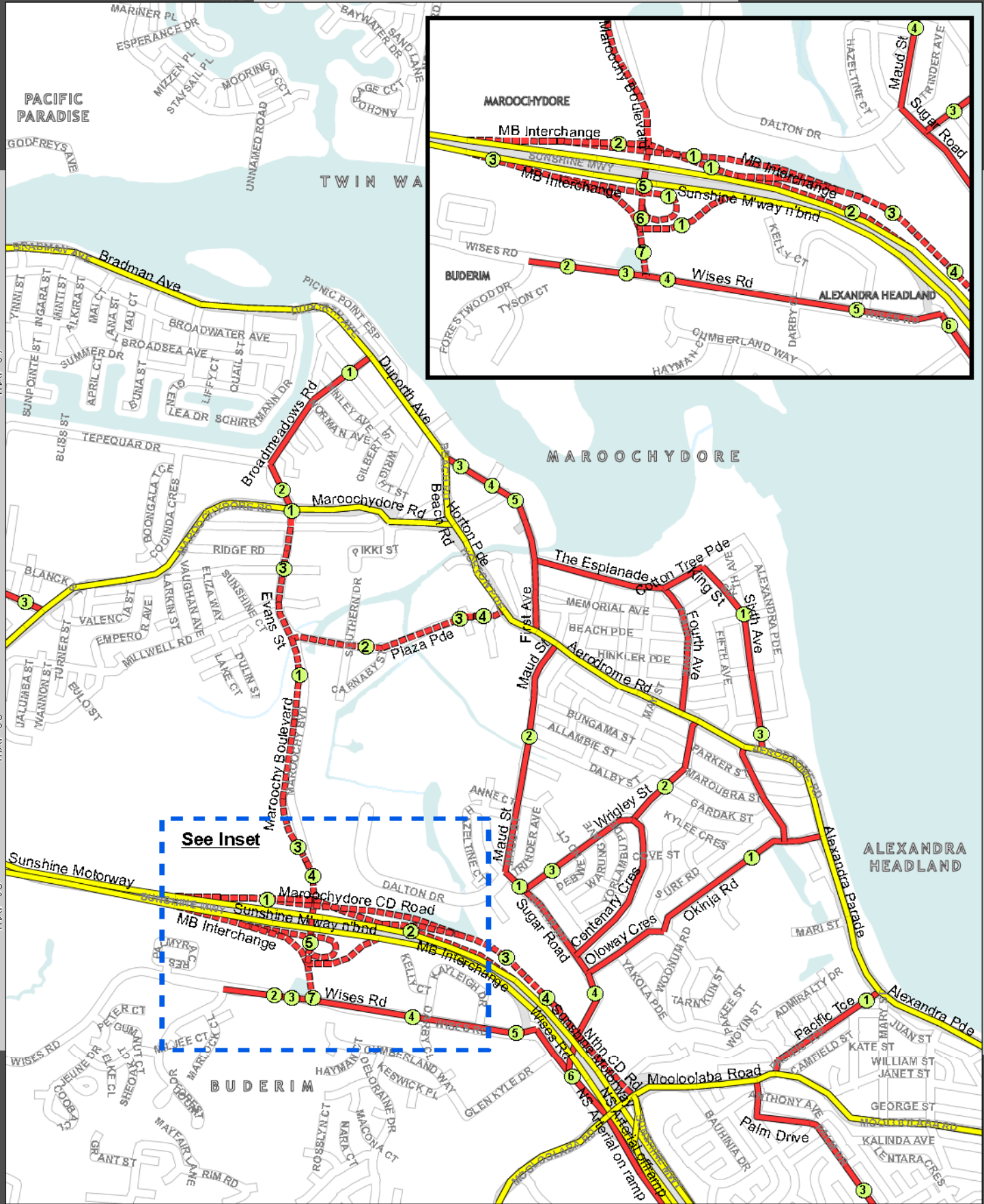
- Dept. Main Roads Infrastructure
- Trunk Road Infrastructure - Future Projects
- Trunk Road Infrastructure - Existing

LOCALITY



MAP 60

MAP 70



MAP 59

MAP 58

MAP 68

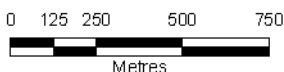
MAP 80

MAP 79

MAP 78



1:22,000
At Paper Size A4



PROJECTION: Map Grid of Australia, Zone 56



Legend

- Dept. Main Roads Infrastructure
- Trunk Road Infrastructure - Future Projects
- Trunk Road Infrastructure - Existing

LOCALITY



MAP 68

MAP 59

MAP 69

MAP 80

MAP 79



1:22,000

At Paper Size A4

0 125 250 500 750






Metres

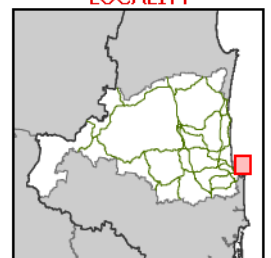
PROJECTION: Map Grid of Australia, Zone 56

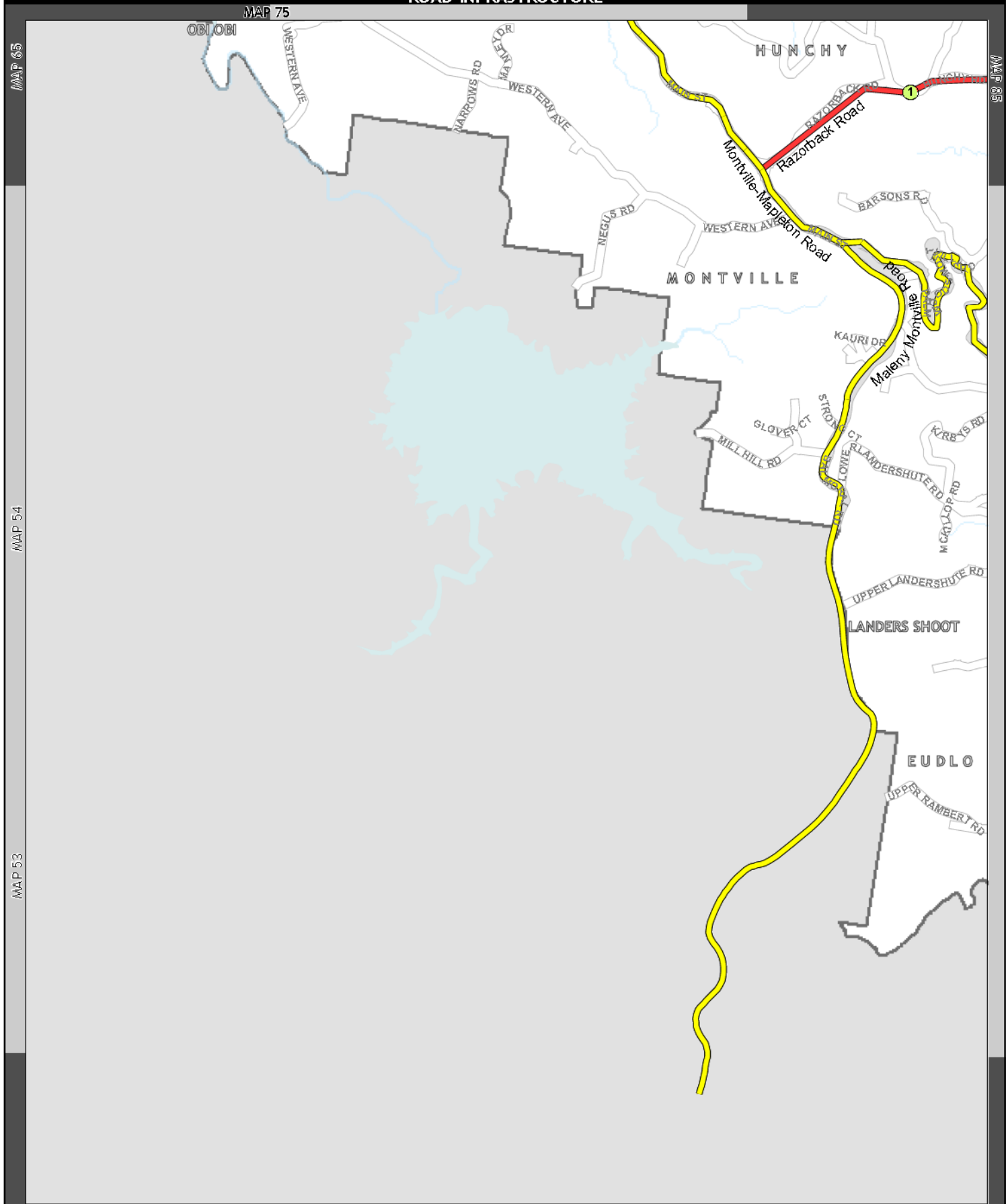


Legend

-  Dept. Main Roads Infrastructure
-  Trunk Road Infrastructure - Future Projects
-  Trunk Road Infrastructure - Existing

LOCALITY





MAP 65

MAP 54

MAP 53

MAP 75

OBI OBI

WESTERLAKE

NARROWS RD

WESTERLAKE

WATERLOO DR

HUNCHY

BARSONS RD

WESTERN AVENUE

NEGUS RD

Montville-Mepjeston Road

MONTVILLE

peckall

KAURI DR

Malety Montville

GLOVER CT

MILL HILL RD

STRON

LOWE CT

LANDERSHUTE RD

KREBS RD

MCCULLOCH RD

UPPER LANDERSHUTE RD

LANDERS SHOOT

EUDLO

UPPER RAMBERT RD

MAP 73

GDA

1:44,000

At Paper Size A4

0 1250 500 750

Metres

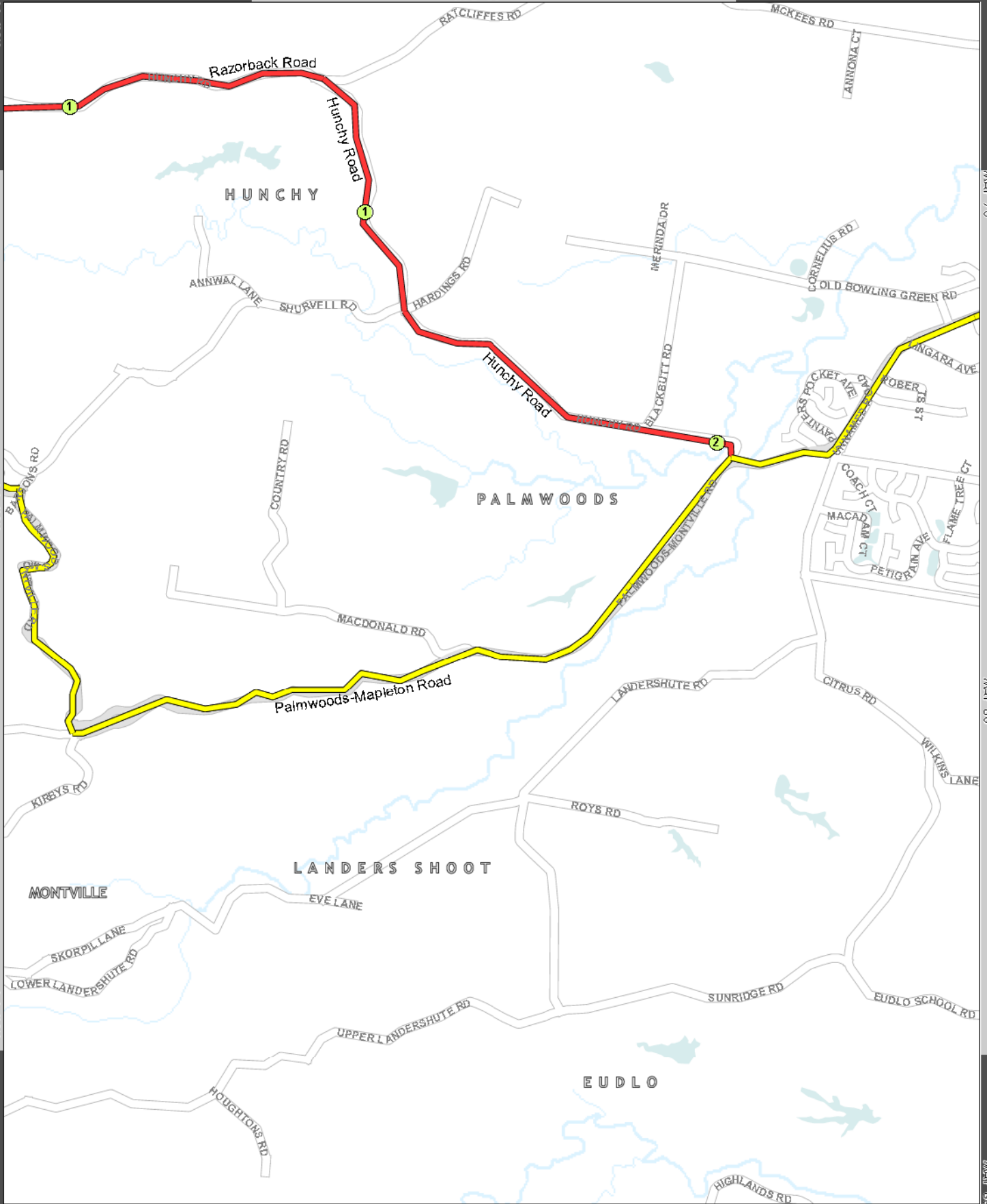
PROJECTION: Map Grid of Australia, Zone 56

NORTH

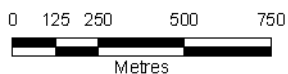
Legend

- Dept. Main Roads Infrastructure
- Trunk Road Infrastructure - Future Projects
- Trunk Road Infrastructure - Existing

LOCALITY



1:22,000
At Paper Size A4



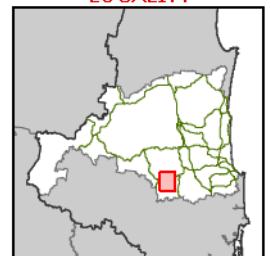
PROJECTION: Map Grid of Australia, Zone 56



Legend

- Dept. Main Roads Infrastructure
- Trunk Road Infrastructure - Future Projects
- Trunk Road Infrastructure - Existing

LOCALITY



MAP 65

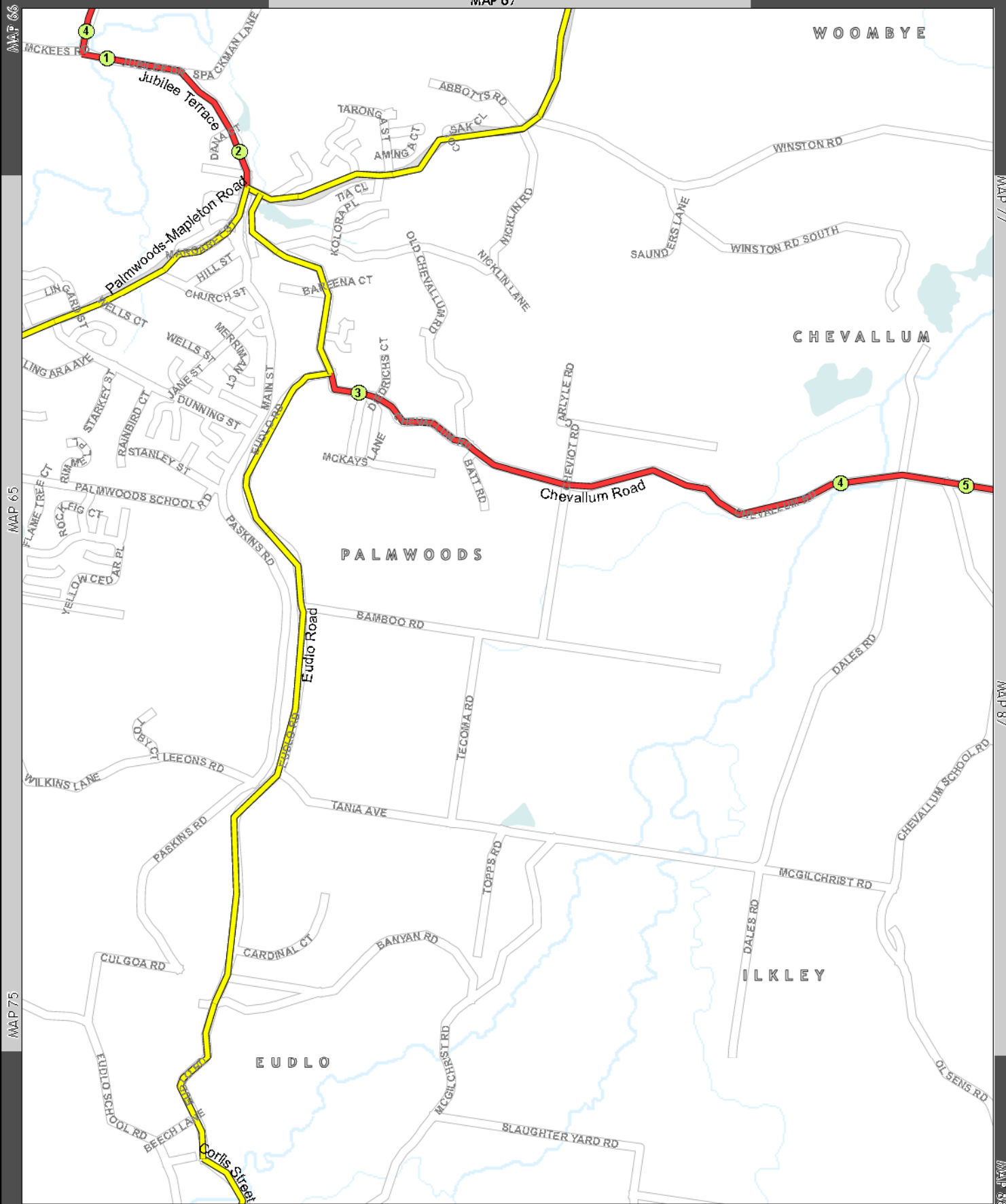
MAP 54

MAP 74

MAP 76

MAP 86

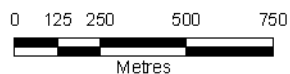
MAP 85



MAP 85



1:22,000
At Paper Size A4



PROJECTION: Map Grid of Australia, Zone 56

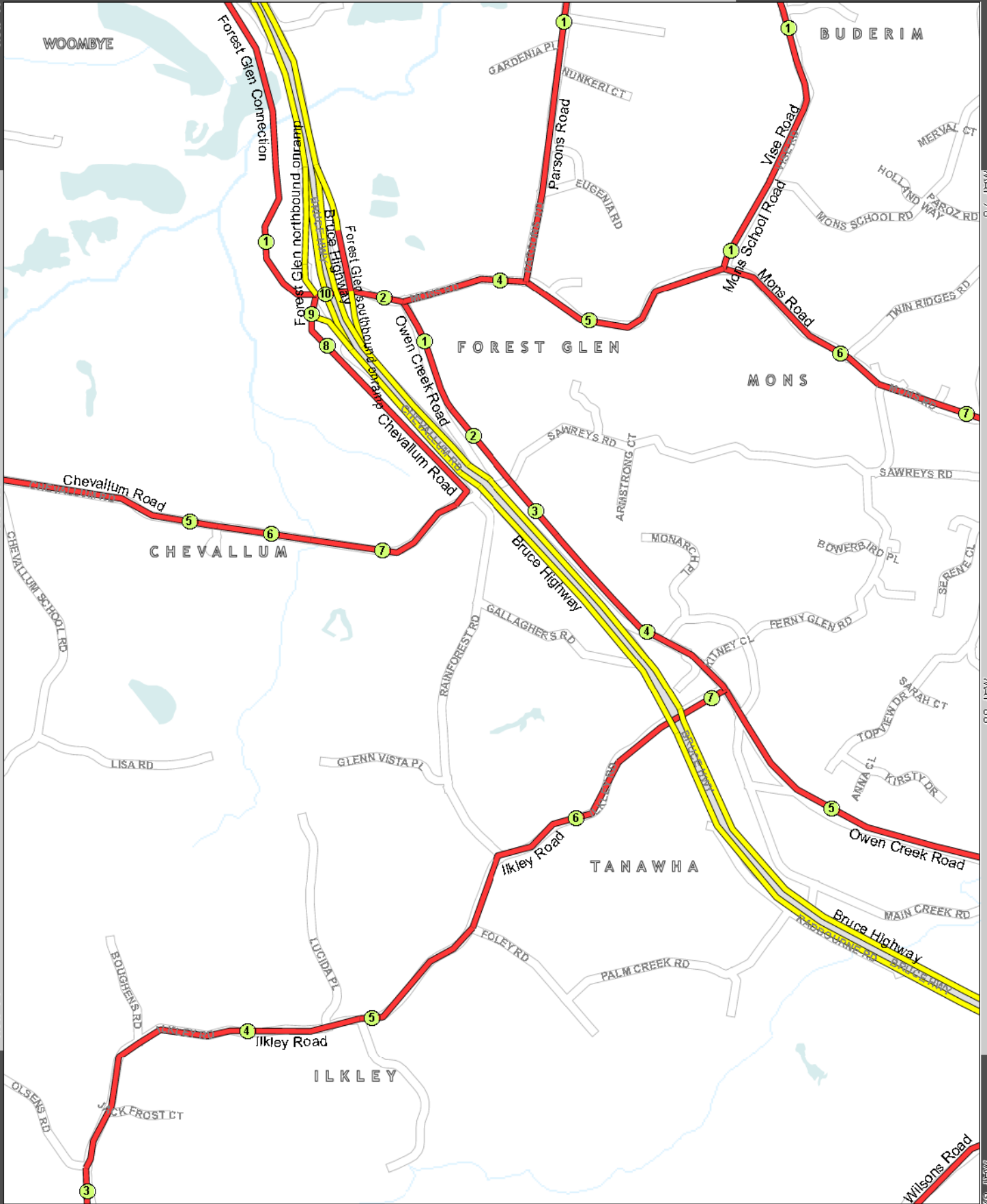


Legend

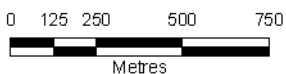
- Dept. Main Roads Infrastructure
- Trunk Road Infrastructure - Future Projects
- Trunk Road Infrastructure - Existing

LOCALITY





1:22,000
At Paper Size A4



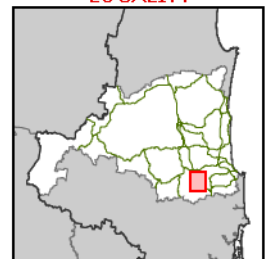
PROJECTION: Map Grid of Australia, Zone 56

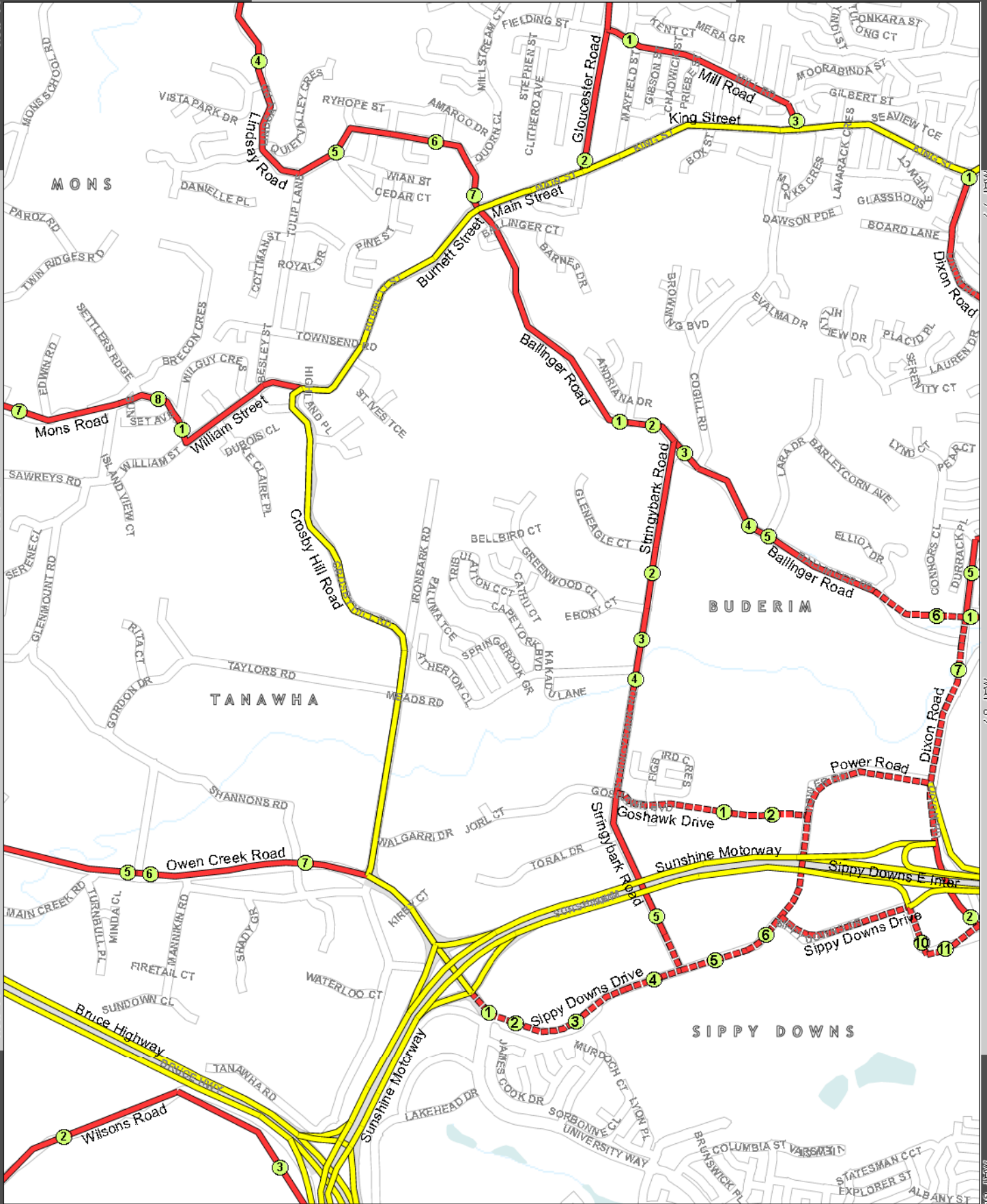


Legend

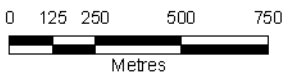
- Dept. Main Roads Infrastructure
- Trunk Road Infrastructure - Future Projects
- Trunk Road Infrastructure - Existing

LOCALITY





1:22,000
At Paper Size A4



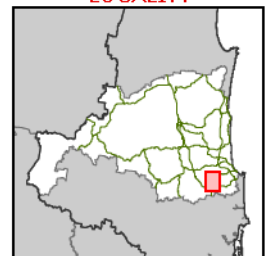
PROJECTION: Map Grid of Australia, Zone 56

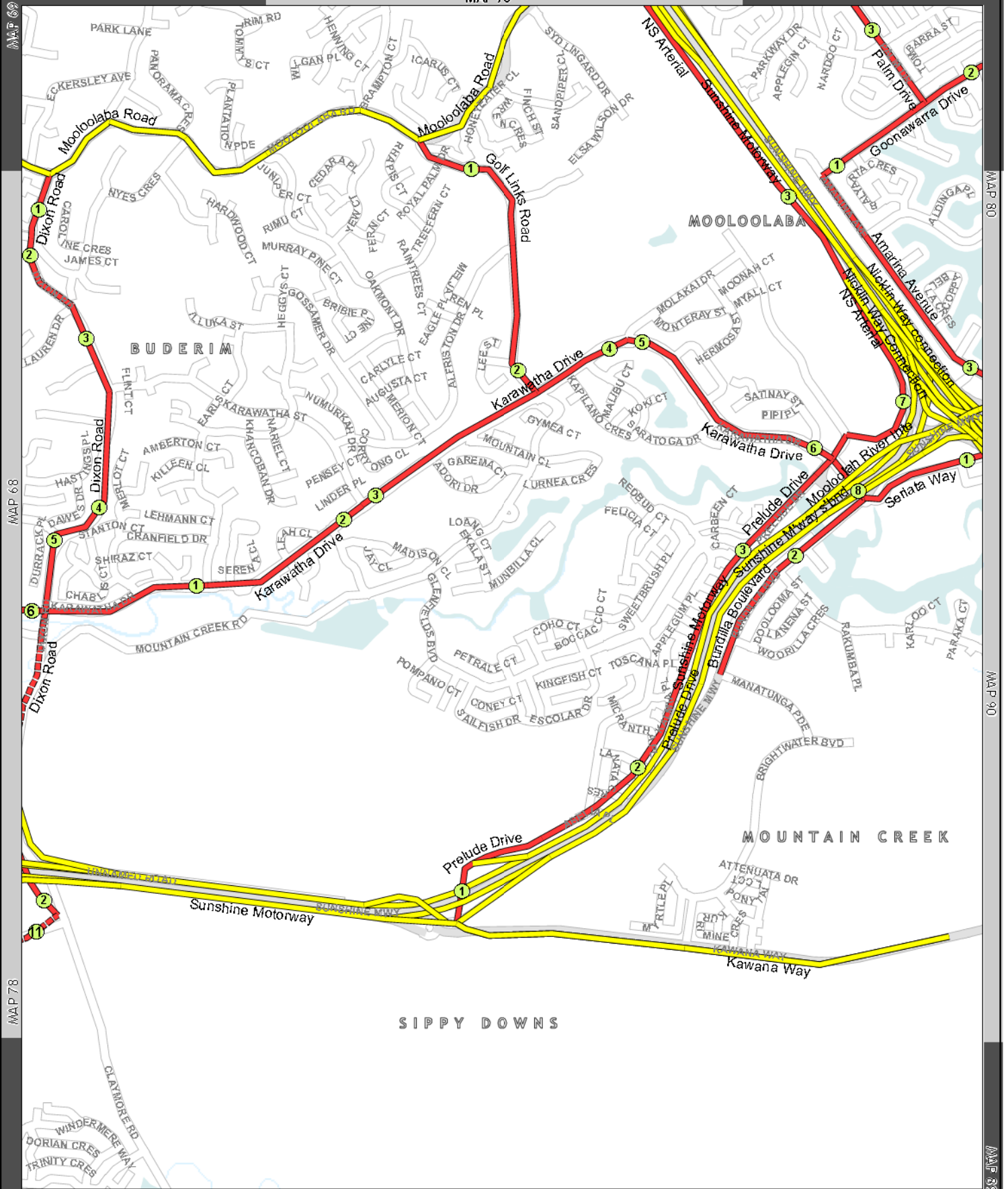


Legend

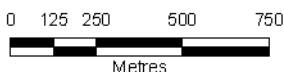
- Dept. Main Roads Infrastructure
- Trunk Road Infrastructure - Future Projects
- Trunk Road Infrastructure - Existing

LOCALITY





1:22,000
At Paper Size A4



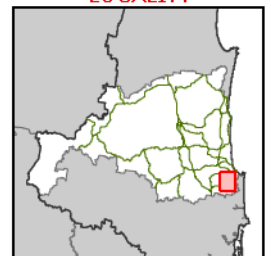
PROJECTION: Map Grid of Australia, Zone 56



Legend

- Dept. Main Roads Infrastructure
- Trunk Road Infrastructure - Future Projects
- Trunk Road Infrastructure - Existing

LOCALITY

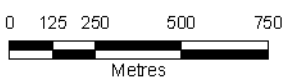




MAP 89



1:22,000
At Paper Size A4



PROJECTION: Map Grid of Australia, Zone 56



Legend

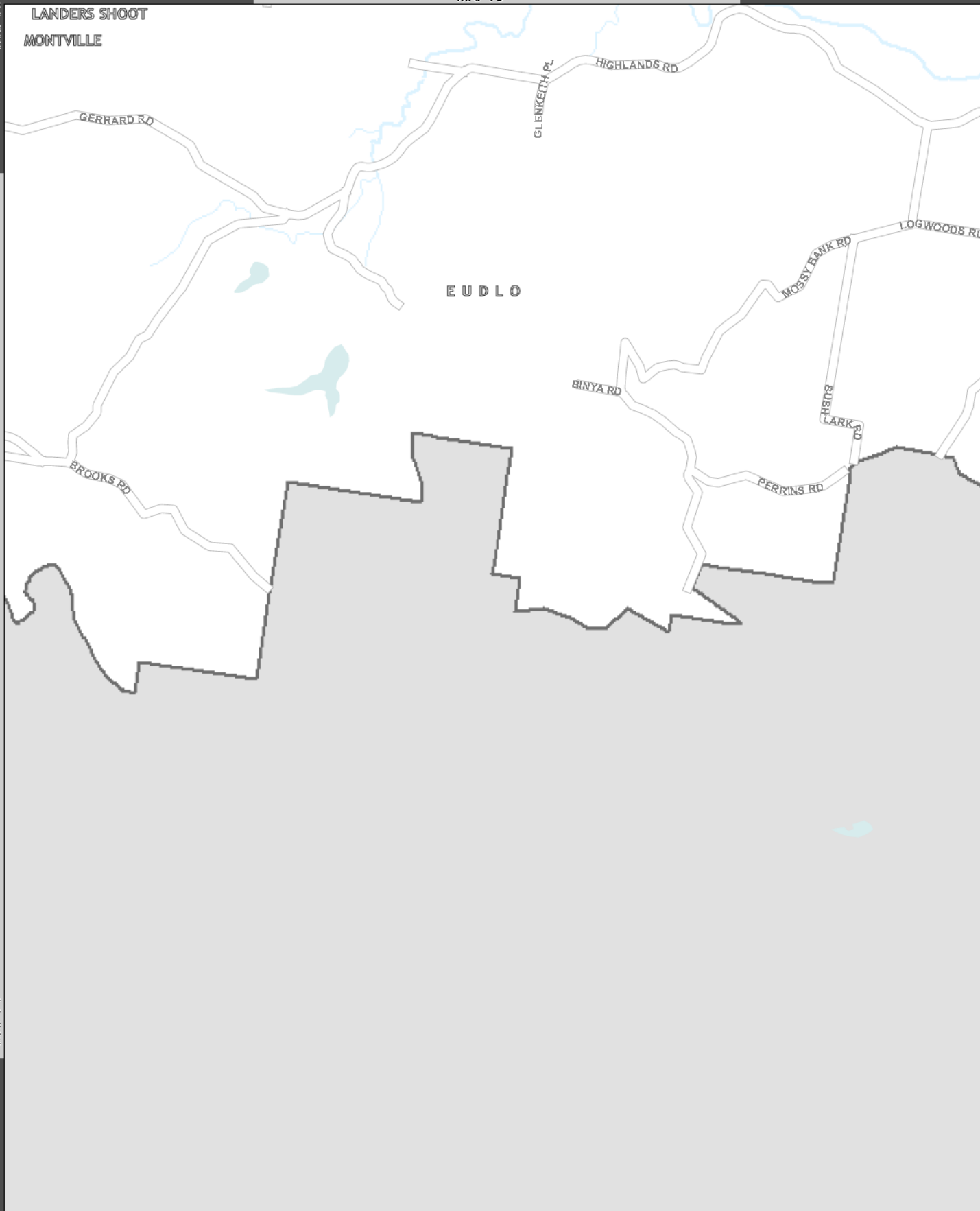
- Dept. Main Roads Infrastructure
- Trunk Road Infrastructure - Future Projects
- Trunk Road Infrastructure - Existing

LOCALITY



MAP 76

LANDERS SHOOT
MONTVILLE



1:22,000

At Paper Size A4

0 125 250 500 750






Metres

PROJECTION: Map Grid of Australia, Zone 56



Legend

-  Dept. Main Roads Infrastructure
-  Trunk Road Infrastructure - Future Projects
-  Trunk Road Infrastructure - Existing

LOCALITY



MAP 75

MAP 74

MAP 86

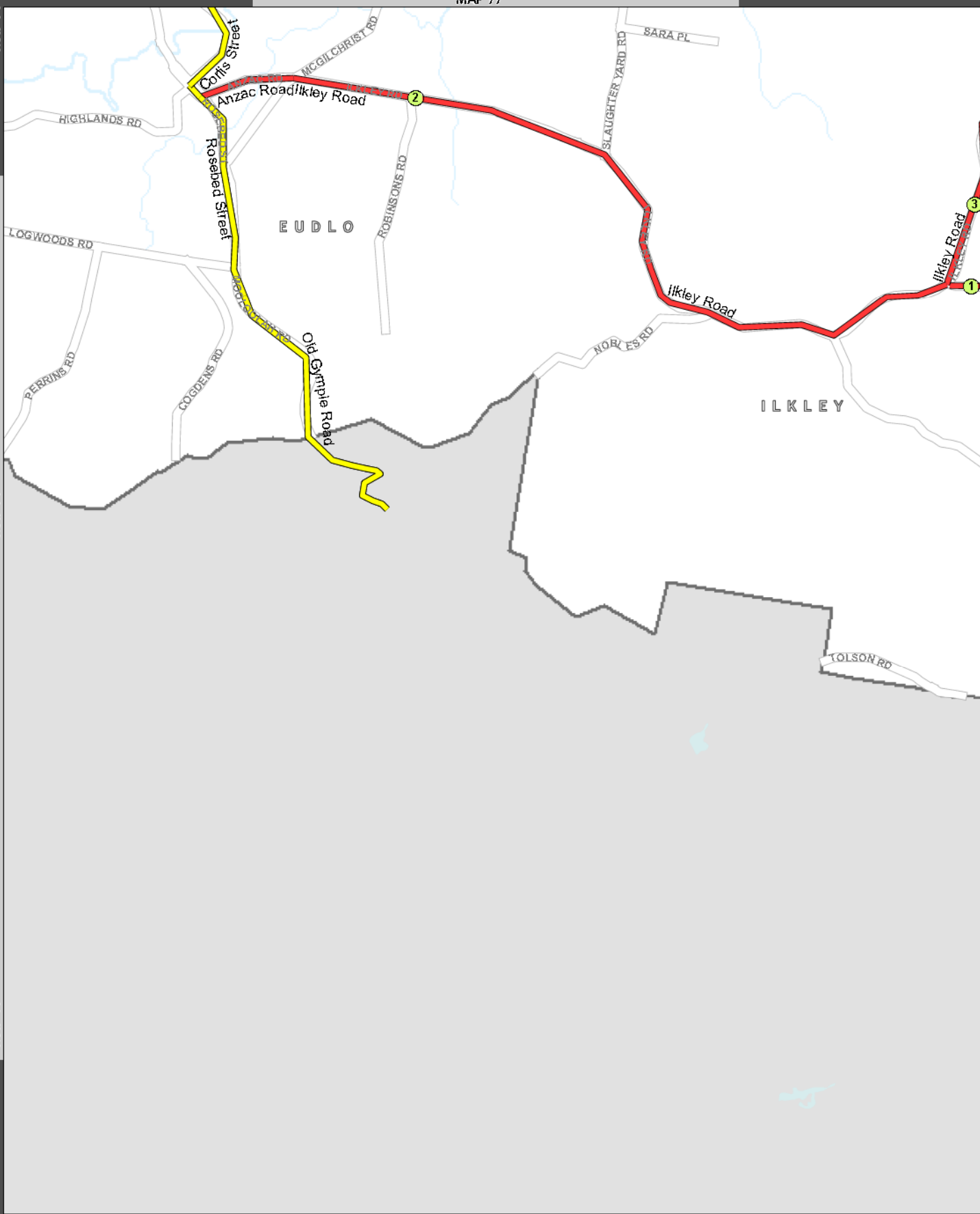
MAP 77

MAP 76

MAP 75

MAP 85

MAP 87



1:22,000

At Paper Size A4

0 125 250 500 750



Metres

PROJECTION: Map Grid of Australia, Zone 56

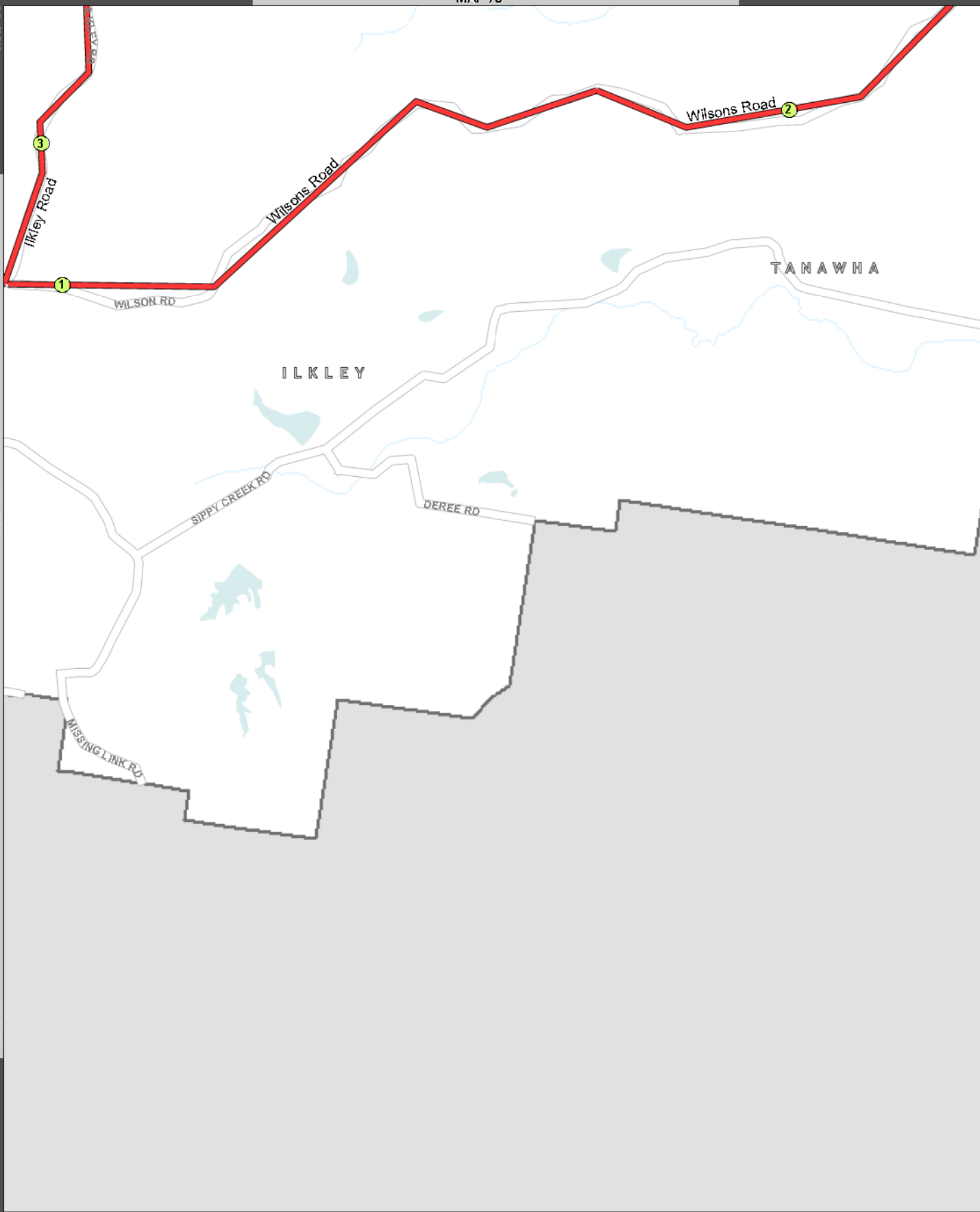


Legend

- Dept. Main Roads Infrastructure
- Trunk Road Infrastructure - Future Projects
- Trunk Road Infrastructure - Existing

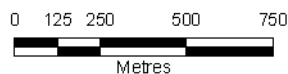
LOCALITY





1:22,000




At Paper Size A4



PROJECTION: Map Grid of Australia, Zone 56



Legend

-  Dept. Main Roads Infrastructure
-  Trunk Road Infrastructure - Future Projects
-  Trunk Road Infrastructure - Existing

LOCALITY



MAP 79

SIPPY DOWNS

TANAWHA

CUNNING RD

Wisoff's Road

Bruce Highway

EEA Dr

CREKESIDE DR

RAVE

AKWAY

KEPPELED

LOVE DR

BIRCHGROVE ST

BELLFLOWER RD

ESTLAKE CT

MBRIDGE

WATER CT

EDGEMOUNT

PHOENIX CCT

WEID CRES

STATESMAN CCT

ALBANY ST

LAKE GROVE WAY

LACEWING DR

UNIVERSITY WAY

IRVING PU

EATON ST

SANDI

EIGHT

GRAVYFORD S L BR

DELAWARE DR

MAP 76

MAP 77

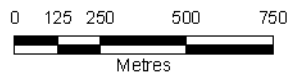
MAP 87

MAP 89



1:22,000




At Paper Size A4



PROJECTION: Map Grid of Australia, Zone 56

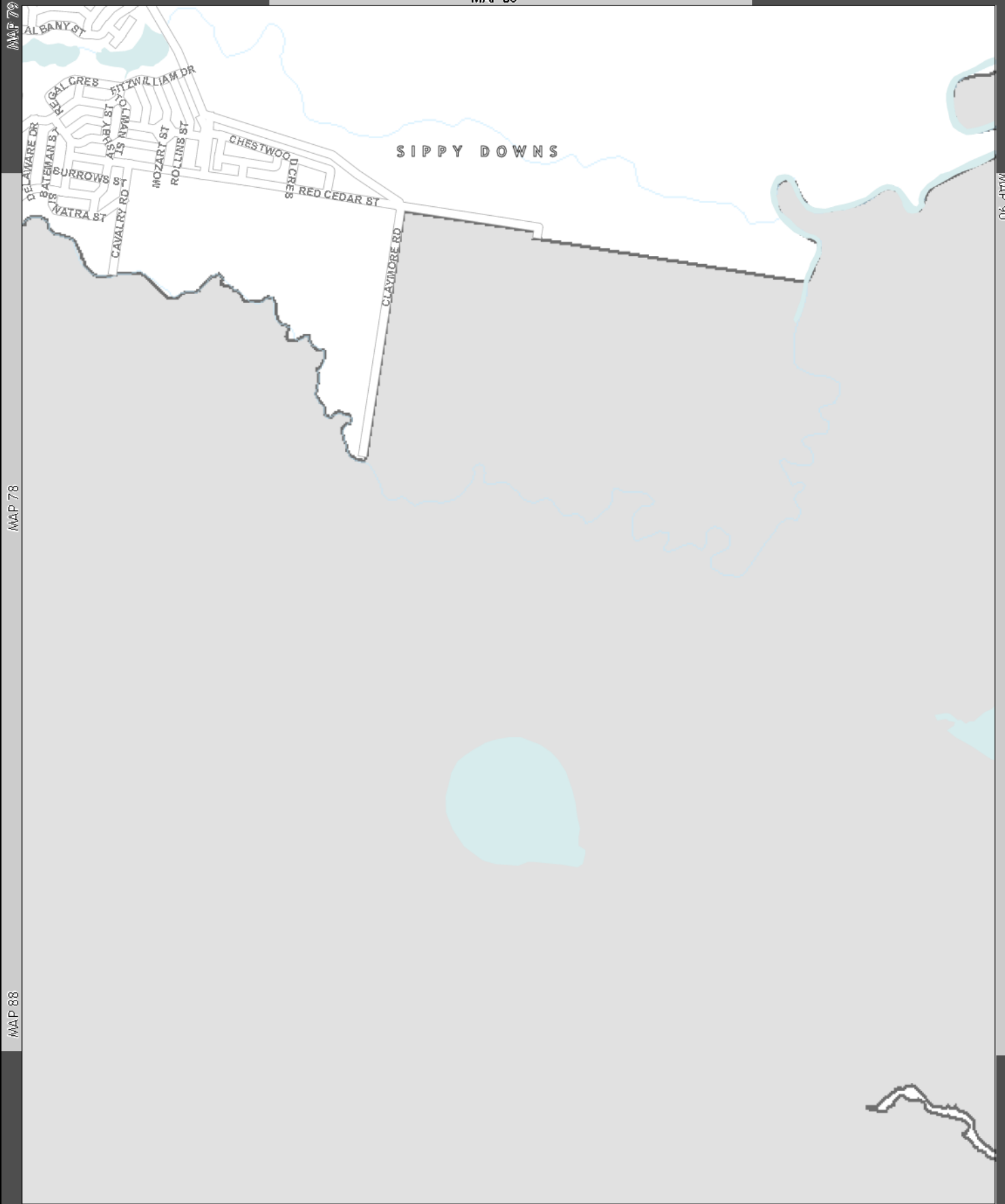


Legend

-  Dept. Main Roads Infrastructure
-  Trunk Road Infrastructure - Future Projects
-  Trunk Road Infrastructure - Existing

LOCALITY





1:22,000

At Paper Size A4

0 125 250 500 750






Metres

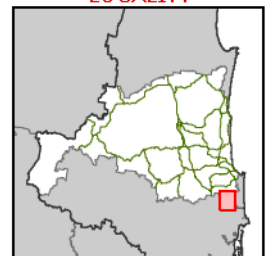
PROJECTION: Map Grid of Australia, Zone 56



Legend

-  Dept. Main Roads Infrastructure
-  Trunk Road Infrastructure - Future Projects
-  Trunk Road Infrastructure - Existing

LOCALITY



(This page intentionally blank)