

No	Date	Revision
1	14/10/24	Added Shading
0	21/08/24	Original Issue

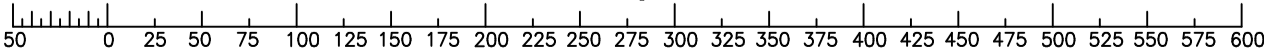
Scale: **1:4000** A3
orig

V Datum: AHD (d)	Contour Int. 0.25m
V Origin: CORS	
H Datum: GDA2020	H Origin: CORS
Local Authority: Sunshine Coast RC	
Surveyed: DAC	Date: June 2024
Drawn: DAC	Date: Oct 2024
File Ref: 204518 004	FB: GSI

SHEET 1 OF 10

This drawing was generated using AutoCAD Software other formats available on request.

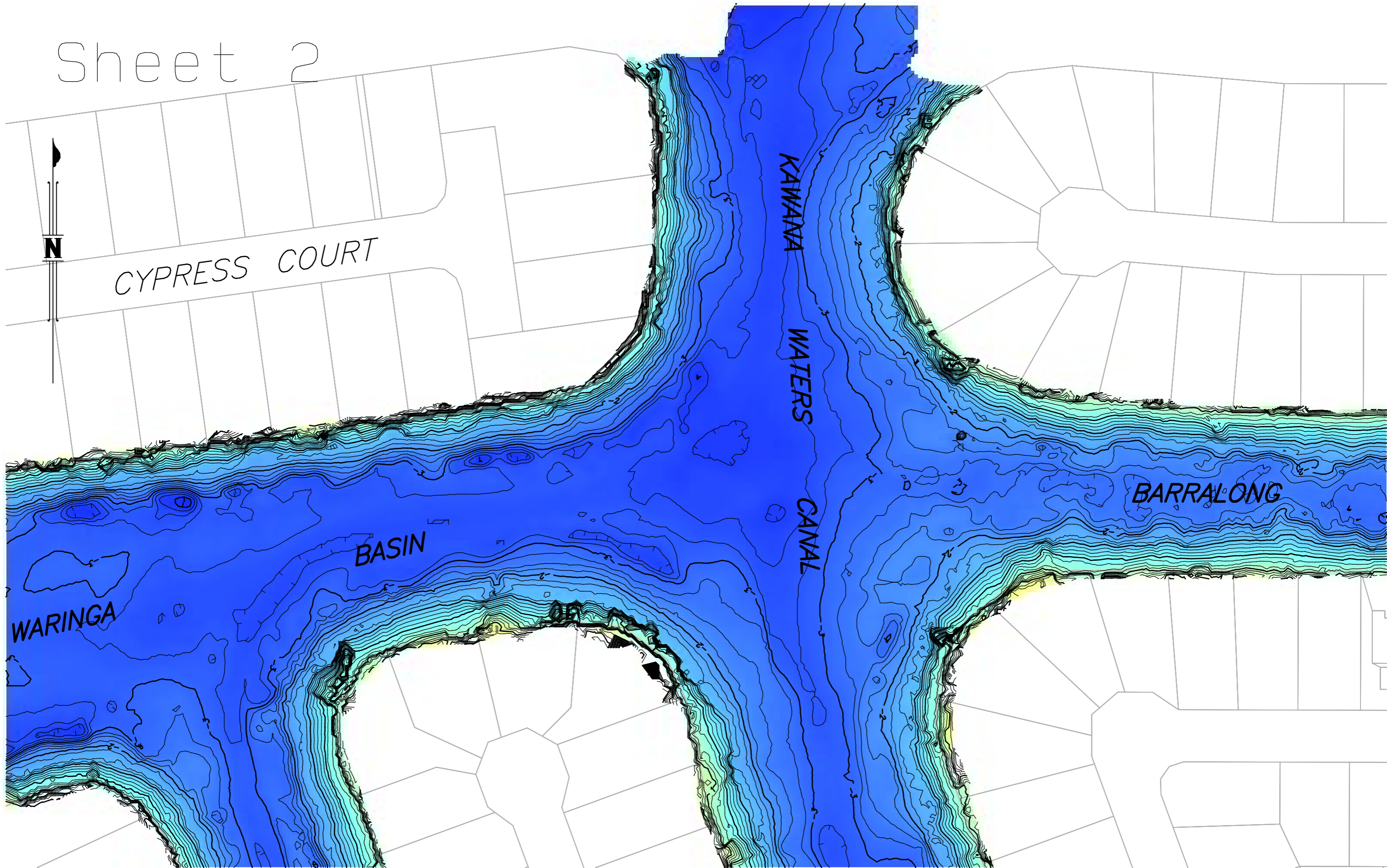
Scale 1:4000 Lengths are in Metres.



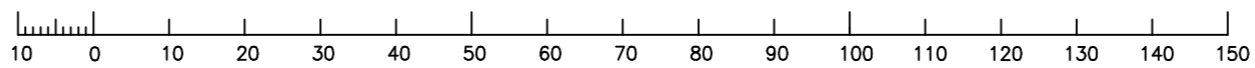
Title/Project : Minyama Canals
Hydrographic and LIDAR Survey
Sunshine Coast RC

Client :

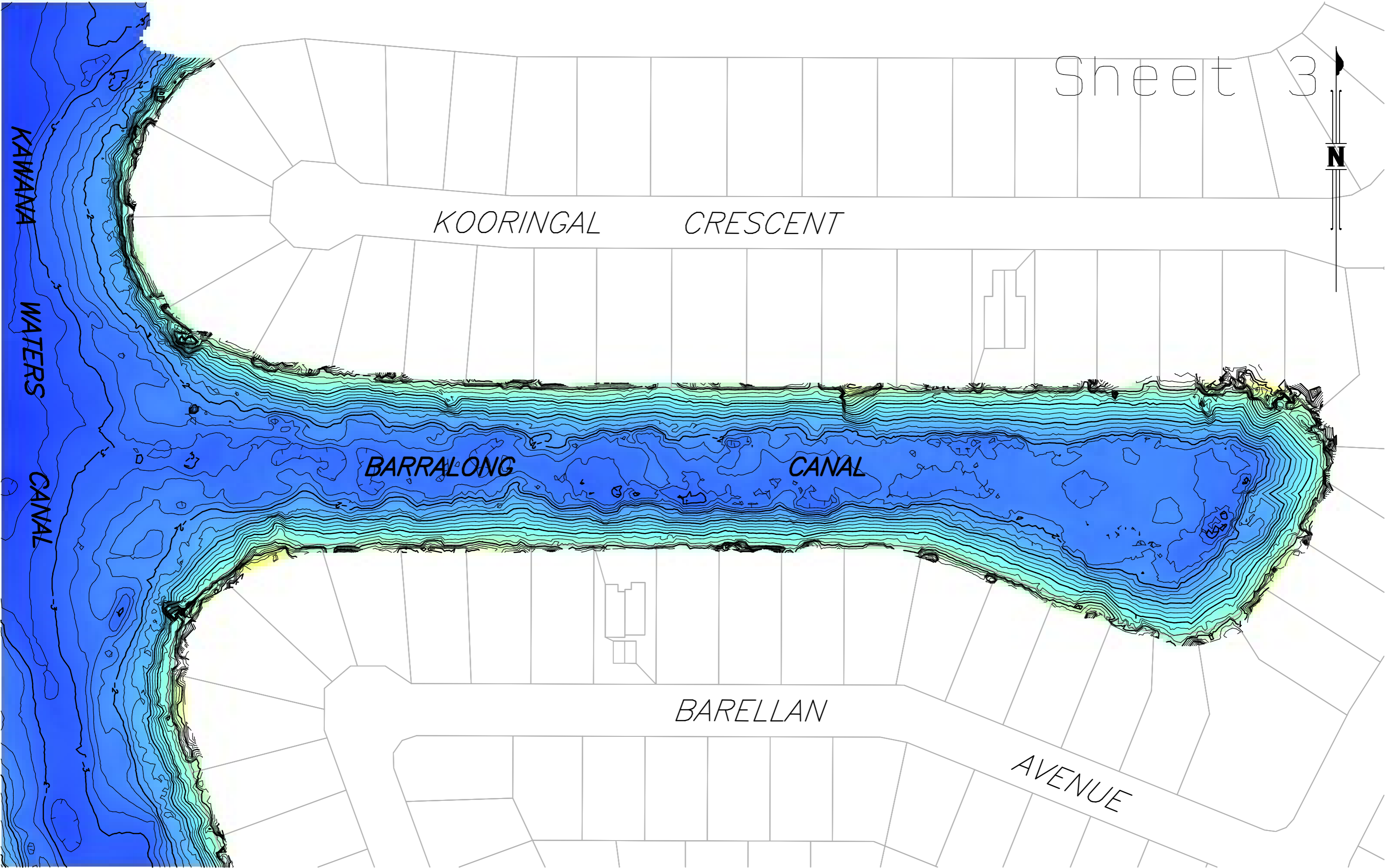
Sheet 2



Scale 1:1000 Lengths are in Metres



Title/Project : **Minyama Canals**
Hydrographic and LIDAR Survey
Sunshine Coast RC
Client :



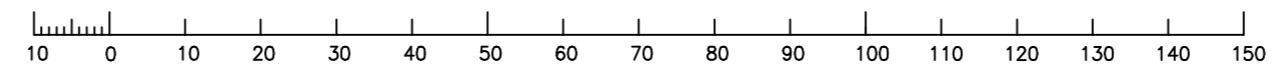
KOORINGAL CRESCENT

BARRALONG CANAL

BARELLAN

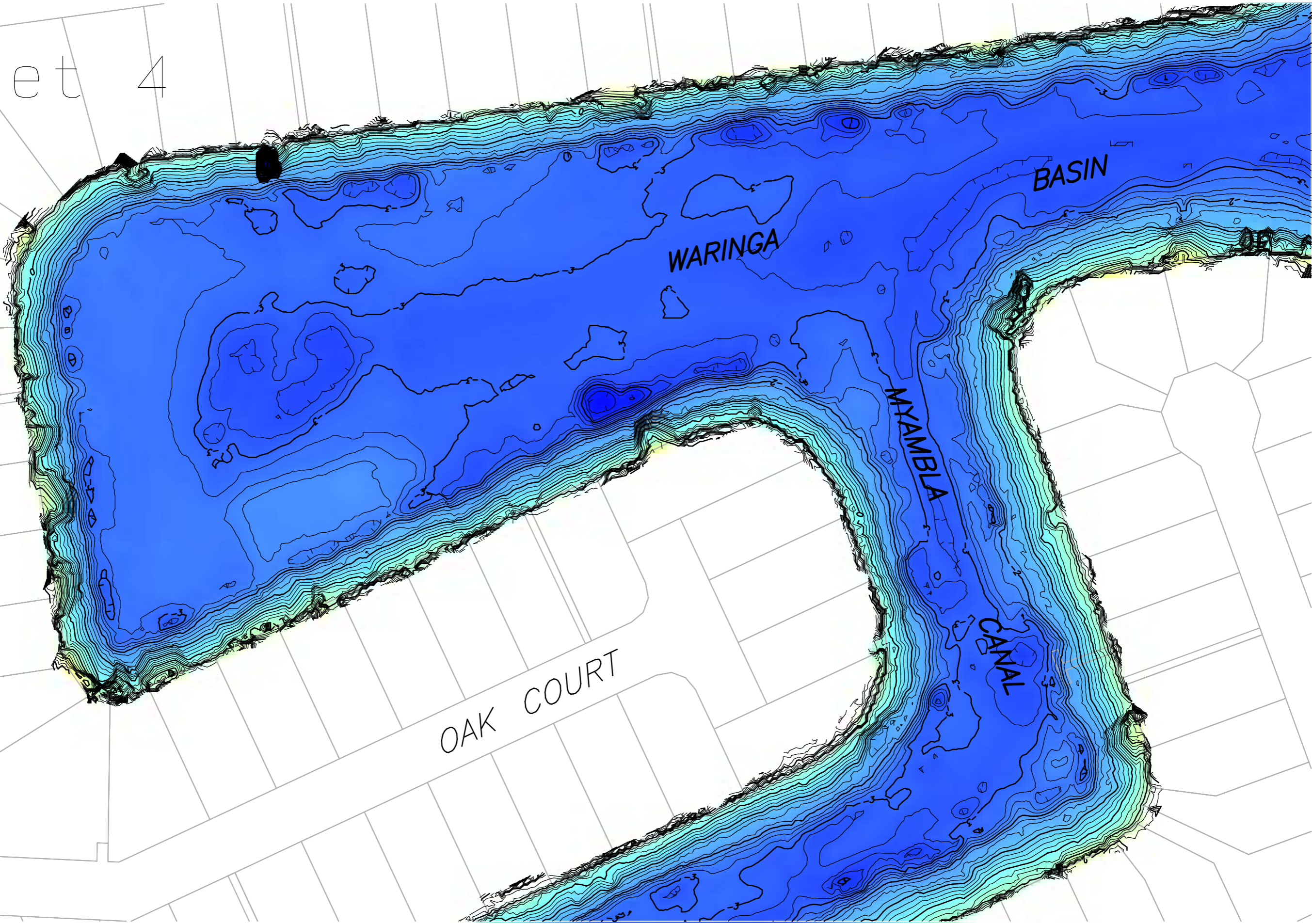
AVENUE

Scale 1:1000 Lengths are in Metres

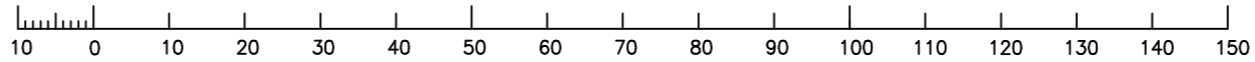


Title/Project :	Minyama Canals Hydrographic and LIDAR Survey
Client :	Sunshine Coast RC

Sheet 4

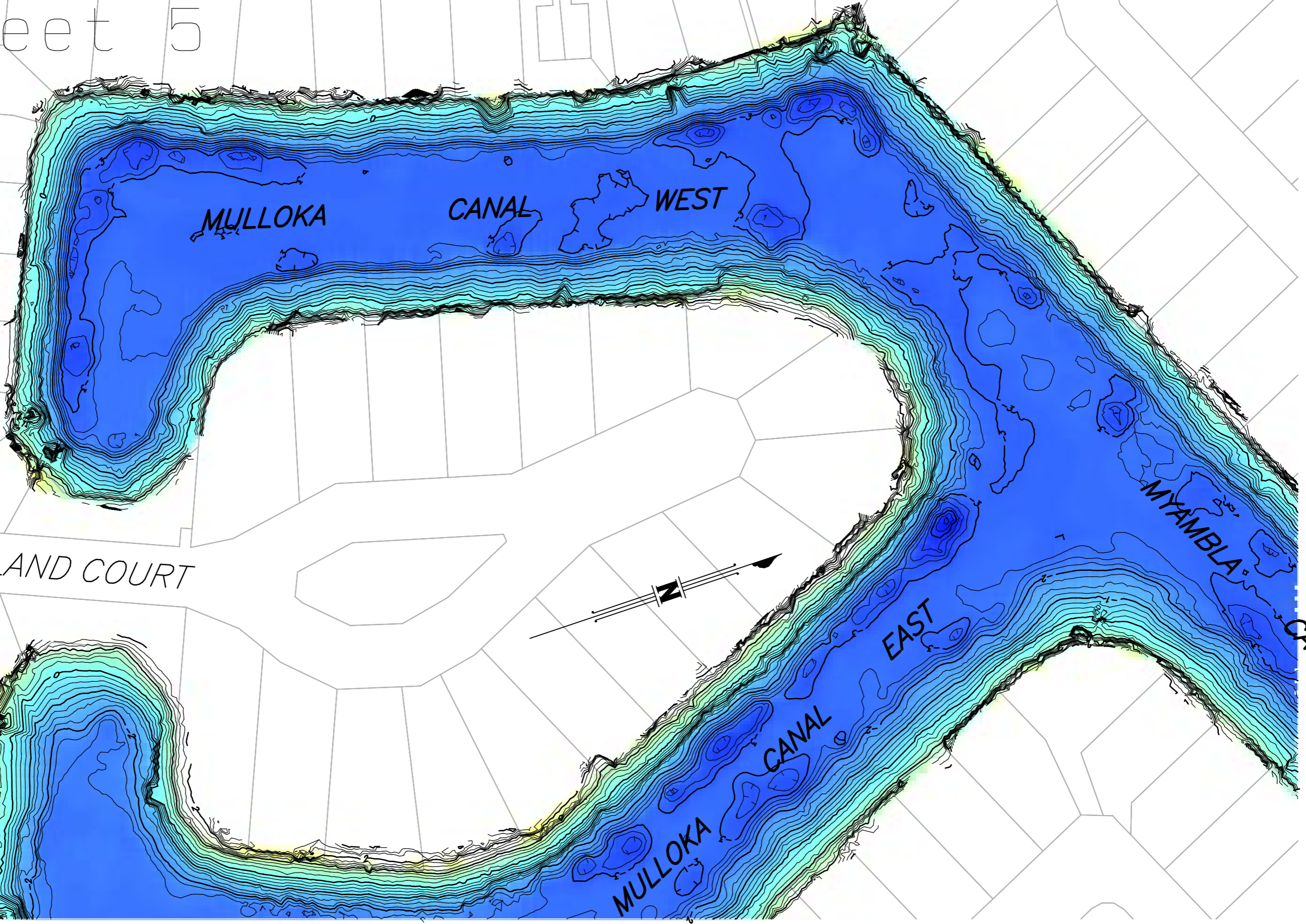


Scale 1:1000 Lengths are in Metres

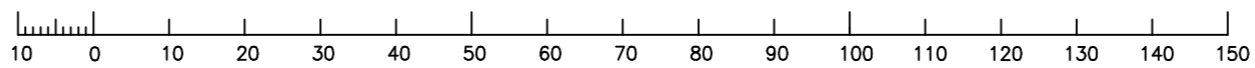


Title/Project : **Minyama Canals**
Hydrographic and LIDAR Survey
Sunshine Coast RC
Client :

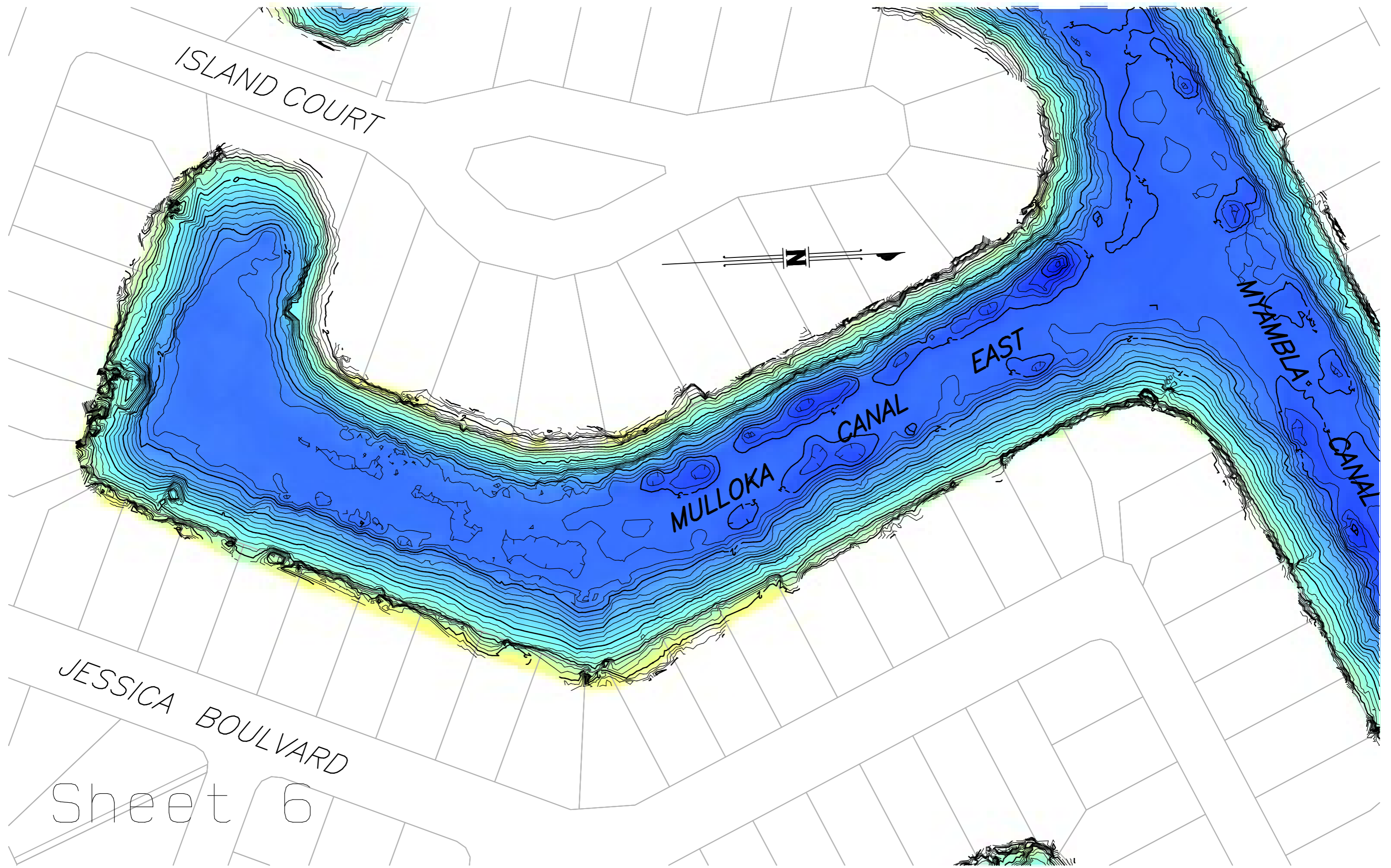
Sheet 5



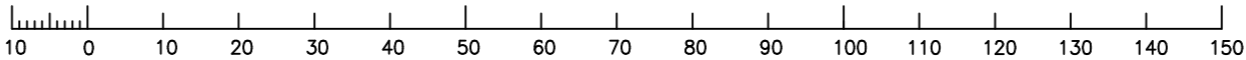
Scale 1:1000 Lengths are in Metres



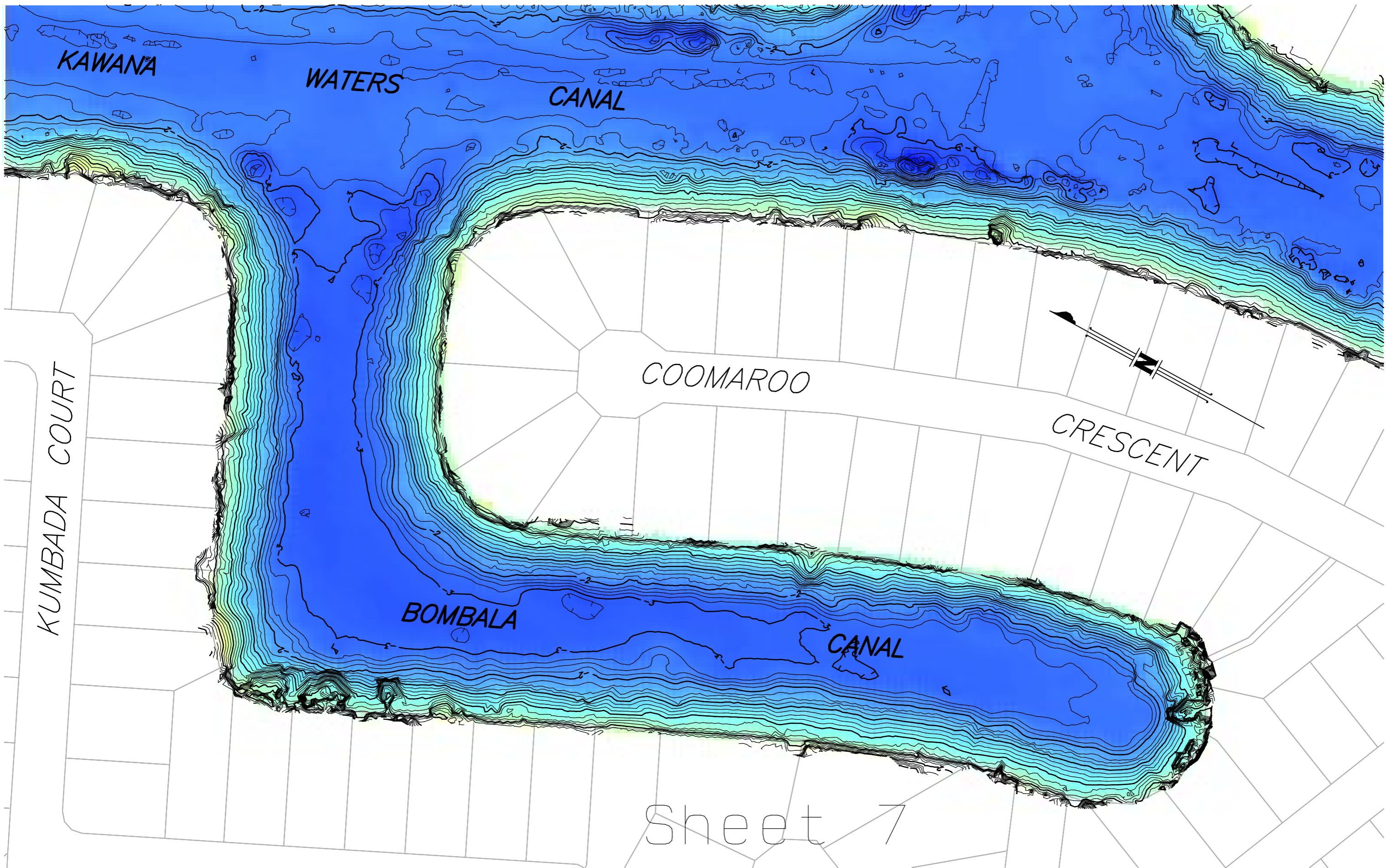
Title/Project : **Minyama Canals**
Hydrographic and LIDAR Survey
Sunshine Coast RC
Client :



Scale 1:1000 Lengths are in Metres

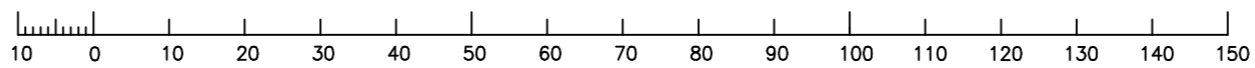


Title/Project :	Minyama Canals Hydrographic and LIDAR Survey
Client :	Sunshine Coast RC

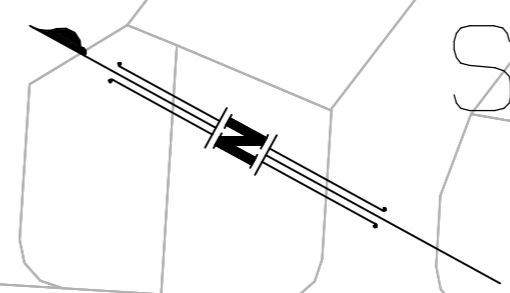


Sheet ↗

Scale 1:1000 Lengths are in Metres



Title/Project : **Minyama Canals**
 Hydrographic and LIDAR Survey
 Sunshine Coast RC
 Client :



BELTANA CRESCENT

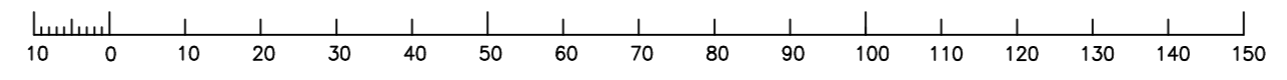
KAWANA

WATERS

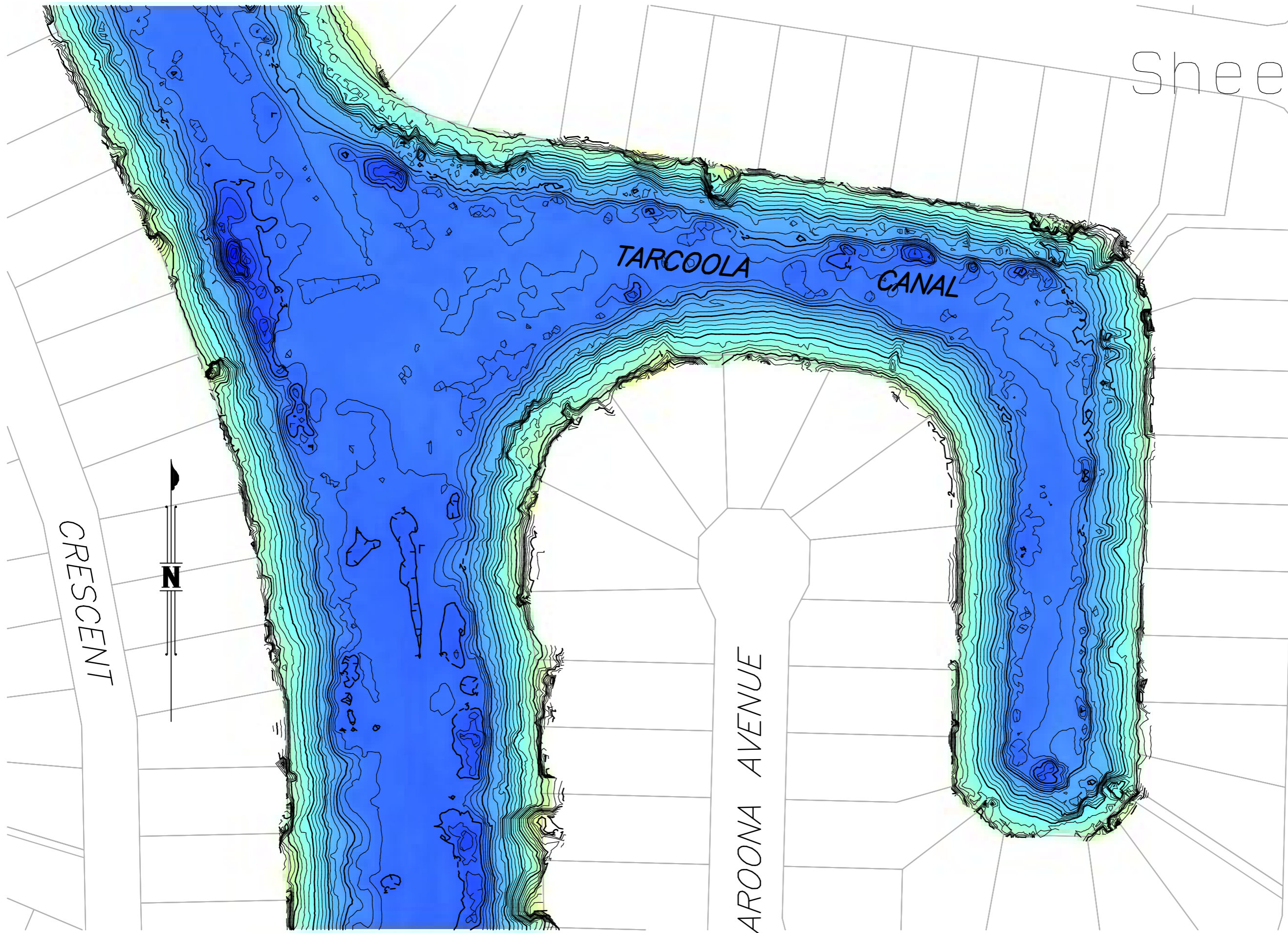
CANAL

COOMAROO

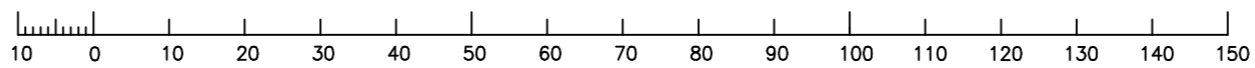
Scale 1:1000 Lengths are in Metres



Title/Project : **Minyama Canals**
Hydrographic and LIDAR Survey
Sunshine Coast RC
Client :

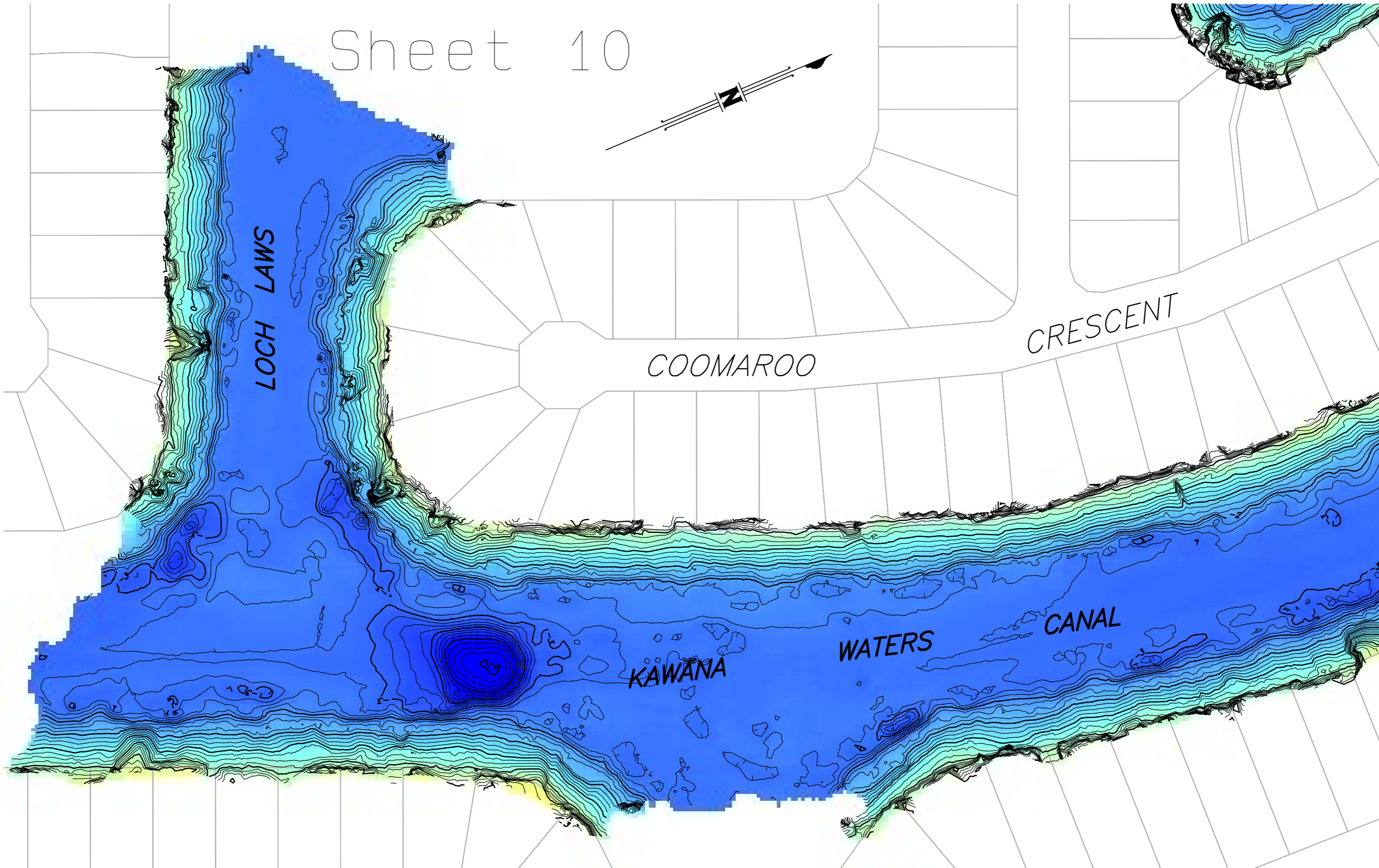

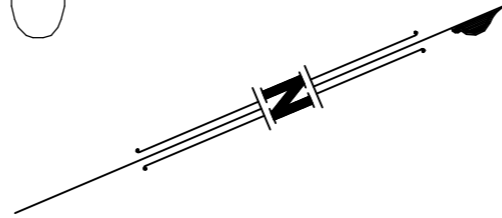


Scale 1:1000 Lengths are in Metres

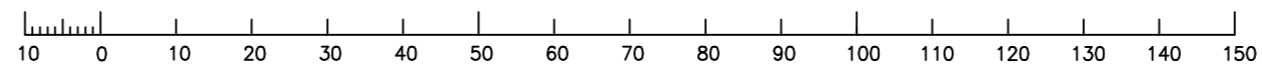


Title/Project :	Minyama Canals Hydrographic and LIDAR Survey
Client :	Sunshine Coast RC

Sheet 10



Scale 1:1000 Lengths are in Metres



Title/Project : **Minyama Canals**
Hydrographic and LIDAR Survey
Sunshine Coast RC
Client :