







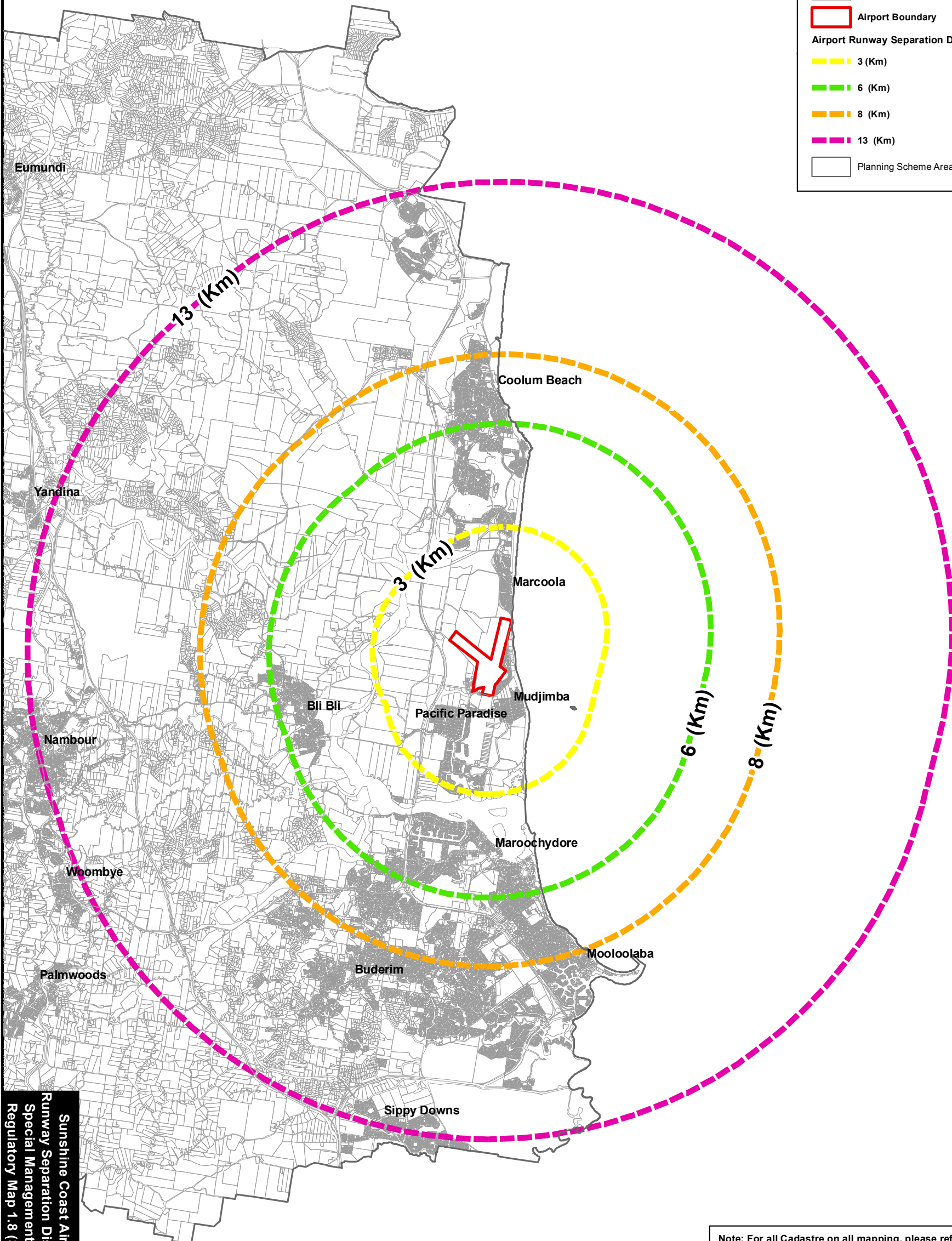


**Legend**

-  State Roads
-  Land Parcels
-  Airport Boundary
- Airport Runway Separation Distances**
-  3 (Km)
-  6 (Km)
-  8 (Km)
-  13 (Km)
-  Planning Scheme Area Boundary



**Sunshine Coast Airport  
 Runway Separation Distances  
 Special Management Area  
 Regulatory Map 1.8 (3 of 7)**

Amended 5th November, 2010

**Note: For all Cadastre on all mapping, please refer to the CD  
 Version or Development Assessment, Information Services  
 Support Officers located in Nambour or Maroochydore.**