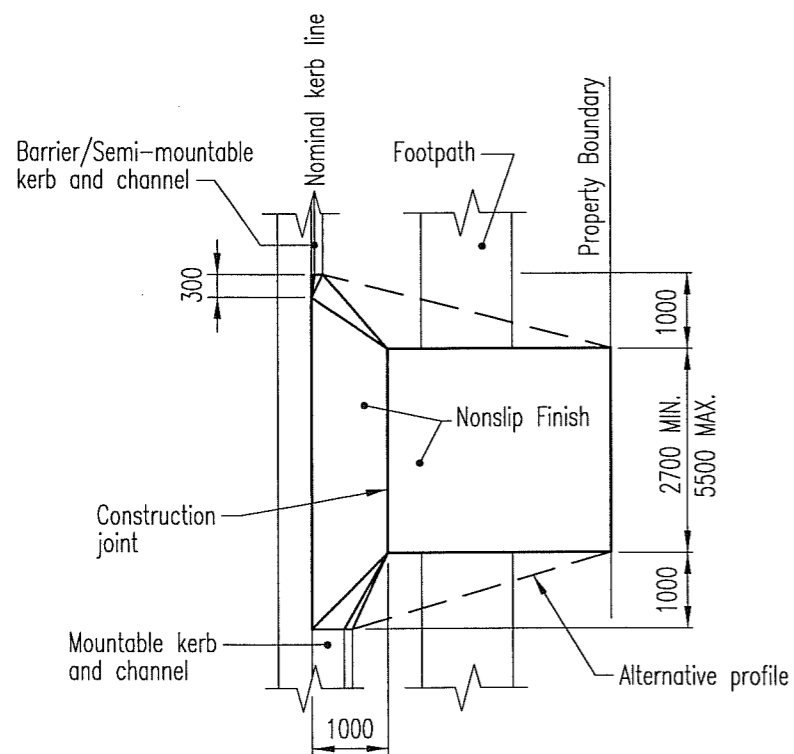


DIMENSIONS IN METRES

Note: On the above plan the prohibited driveway locations are indicated by the heavy lines and are defined in AS 2890.1. See also Note 13.

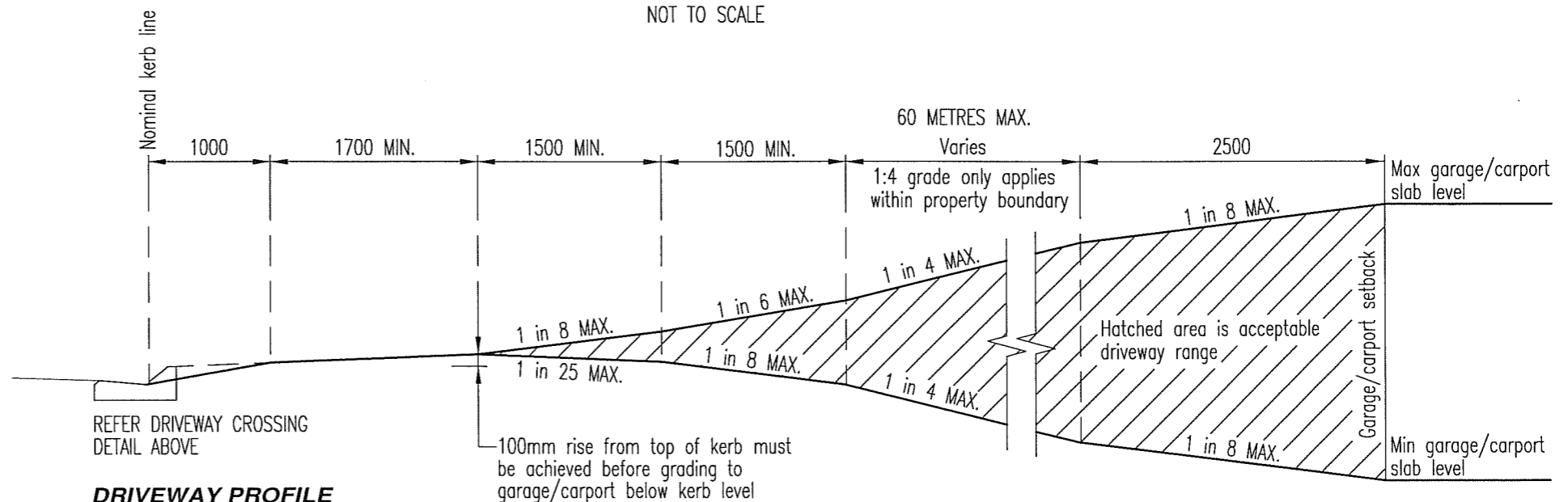
PROHIBITED LOCATION OF DRIVEWAYS

NOT TO SCALE



DRIVEWAY CROSSING PLAN

00 1.0 2.0 3.0 4.0 5.0 1 : 100

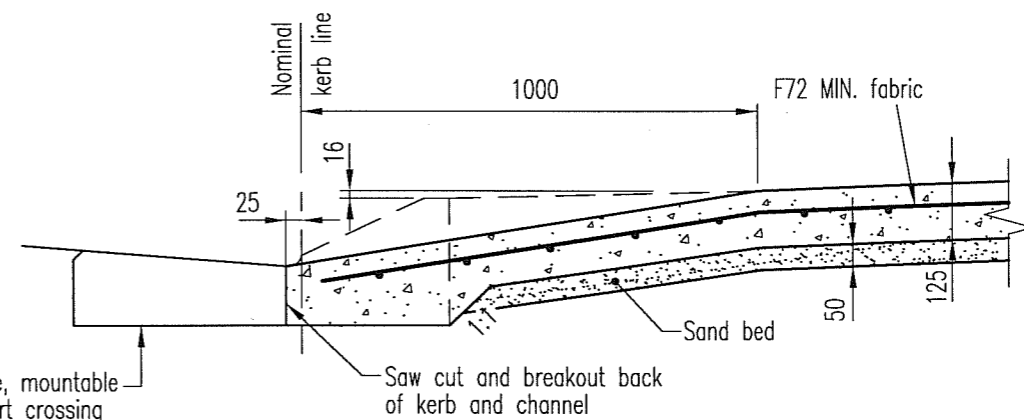


DRIVEWAY PROFILE

00 0.5 1.0 1.5 2.0 1 : 50

NOTES:

- Existing footpaths to be saw cut prior to removal.
- Crossings are not designed for commercial vehicles.
- Concrete driveway to be 125mm thick excluding any finish treatments eg. stamped concrete finish.
- Concrete surface tolerance to be $\pm 5\text{mm}$ / -0mm , over 3 metre sections.
- Concrete N25 in accordance with AS 1379 and AS 3600.
- Reinforcement fabric to AS 1304, 50 top and edge cover, lap fabric 250.
- Approved materials for construction :- Concrete or Asphalt.
- Expansion joints to be 10mm wide, full depth closed cell cross linked polyethylene foam (85 - 150 kg/m³) or compressed granulated corkboard, installation to manufactures' instruction.
- All dimensions in millimetres except Prohibited Locations of Driveways plan.
- One access point to be constructed to each lot as per standard drawing.
- For curved driveways, maximum grades apply to inside edge of curve.
- All services need to be located prior to excavation.
- Residential driveways are prohibited from entering defined carparking bays.



DRIVEWAY CROSSING DETAIL


NOT TO SCALE

F	17/02/2006	Added Note 13	DC	GBS	SURVEYOR Nil	DATE:	6 May 2000
E	10/03/2003	Remove lip from cross-over	KP	KP	DESIGNER D.Meredith		
D	27/03/2002	Altered text in prohibited location of driveways	PM	KP	CHECKED D.McMahon		
C	20/11/2001	Altered max. driveway width to 5.5m	KP	NJC	TEAM LEADER G.Taylor		
B	30/10/2000	Include bar scales and hatch acceptable driveway range	DM	CM	BRANCH MGR S.Gregoriou		
A	26/9/2000	Adjustment to driveway profile and notes	DM	CM			
Rv.	DATE	REVISIONS	REC.	APPR.			

J.Warmington
General Manager

MAROOCHY SHIRE COUNCIL
Design, Survey & Project Services

OFFICE: TELEPHONE: FAX: Council Chambers
Nambour (07) 5475 8501 (07) 5441 8111 Chr Bury and Currie Sts. Nambour
P.O. Box 76, Nambour Qld 4560.



RESIDENTIAL DRIVEWAY
DETAIL PLAN

STANDARD DRAWING
R-0050

F
E
D
C
B
A
Rv.