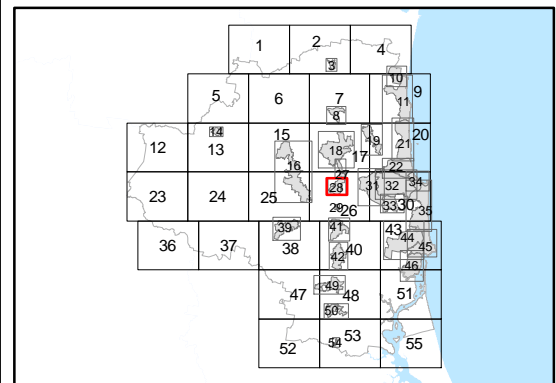


### Priority Infrastructure Plan Map - Transport Network (Road)

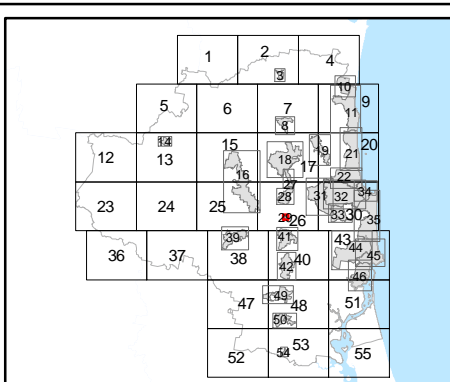
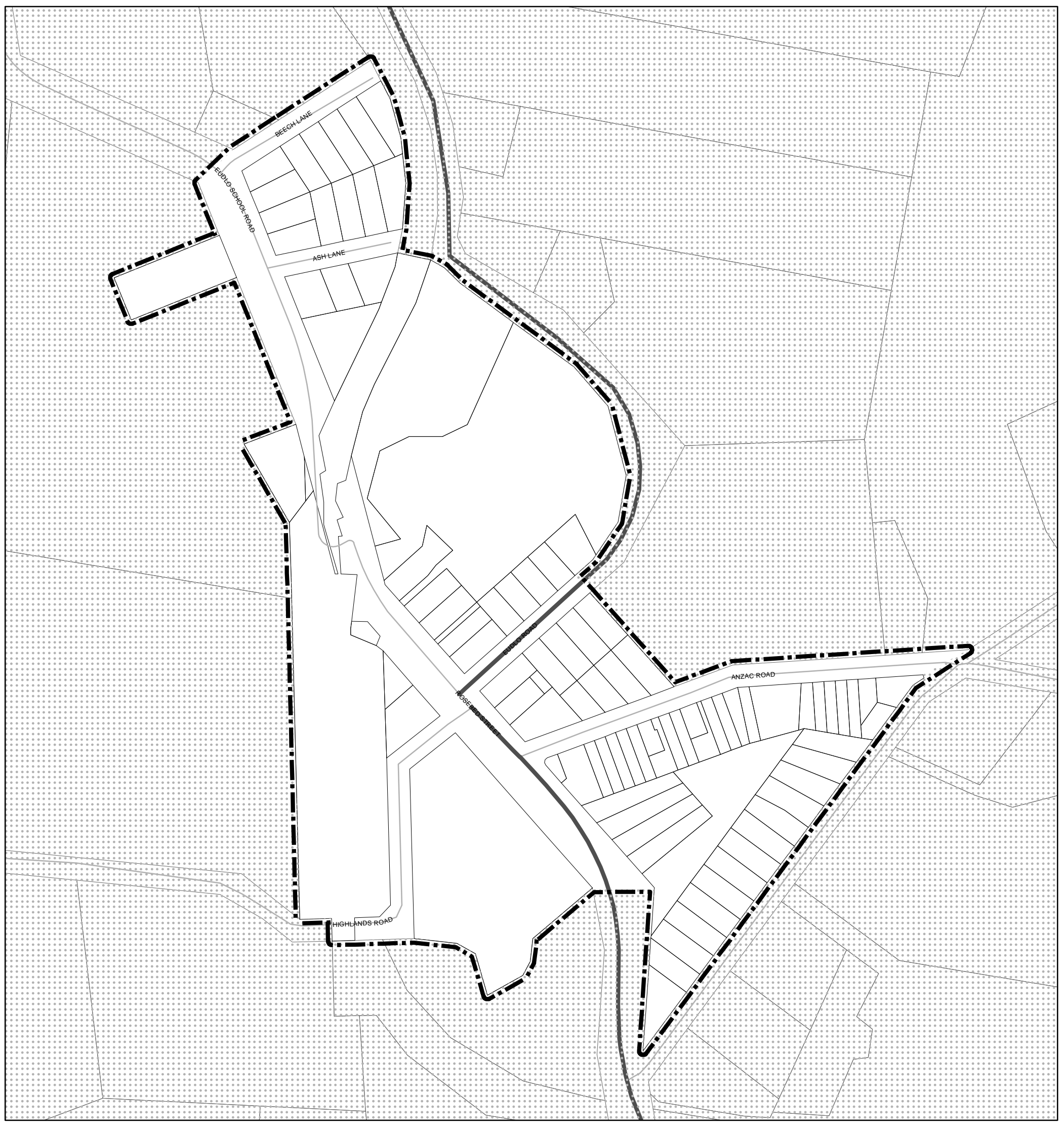
- Existing Trunk Infrastructure**
- Trunk Road
  - State Network (DTMR)
  - Other Road
- Future Trunk Infrastructure**
- Intersection
  - Road Project
  - Future Trunk Road
- Other Elements**
- Local Plan Area Boundary
  - Declared Master Planned Area (see Part 10 - Other Plans)
  - Land within Development Control Plan 1 - Kawana Waters which is the subject of the Kawana Waters Development Agreement (see Section 1.2 - Planning Scheme Components)
  - Priority Development Area (subject to the *Economic Development Act 2012*)
  - DCDB 29 October 2015 © State Government

**Disclaimer**  
 While every care is taken to ensure the accuracy of this product, neither the Sunshine Coast Regional Council nor the State of Queensland makes any representations or warranties about its accuracy, reliability, completeness or suitability for any particular purpose and disclaims all responsibility and all liability (including without limitation, liability in negligence) for all expenses, losses, damages (including indirect or consequential damage) and costs that may occur as a result of the product being inaccurate or incomplete in any way or for any reason.

© Crown and Council Copyright Reserved 2015  
 Geocentric Datum of Australia 1994 (GDA94)  
 Approx Scale @ A3 1:12,628  
 0 170 340 680  
 Metres



PIP Map PIPM28C(i)

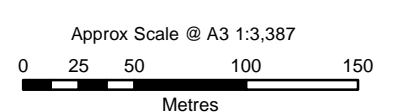


### Priority Infrastructure Plan Map - Transport Network (Road)

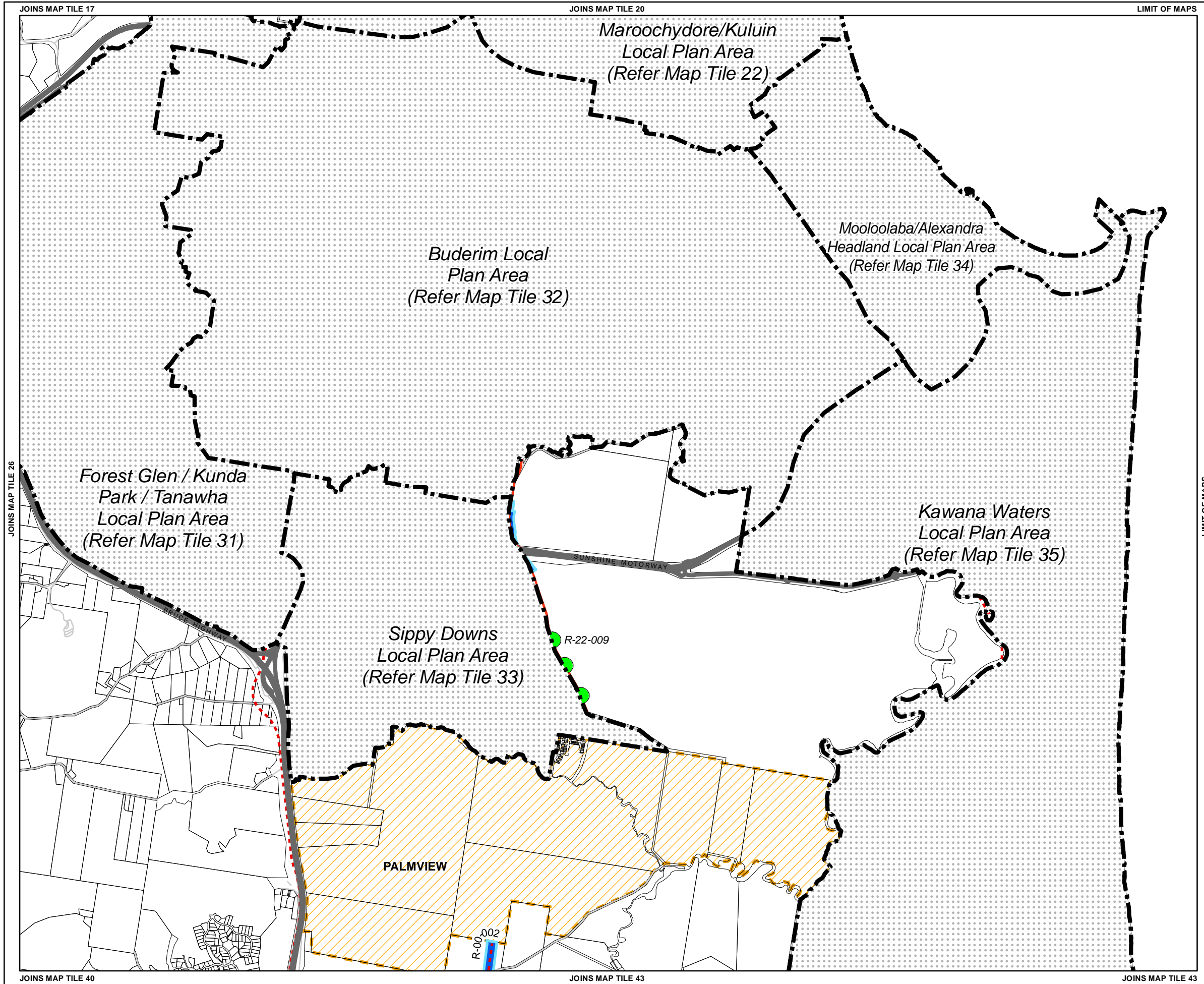
- |                                      |   |
|--------------------------------------|---|
| <b>Existing Trunk Infrastructure</b> | <b>Other Elements</b>   |
| Trunk Road                           | Local Plan Area Boundary  |
| State Network (DTMR)                 | Declared Master Planned Area (see Part 10 - Other Plans)  |
| Other Road                           | Land within Development Control Plan 1 - Kawana Waters which is the subject of the Kawana Waters Development Agreement (see Section 1.2 - Planning Scheme Components) |
| <b>Future Trunk Infrastructure</b>   | Priority Development Area (subject to the Economic Development Act 2012)  |
| Intersection                         | DCDB 29 October 2015 © State Government   |
| Road Project                         |   |
| Future Trunk Road                    |   |

**Disclaimer**  
While every care is taken to ensure the accuracy of this product, neither the Sunshine Coast Regional Council nor the State of Queensland makes any representations or warranties about its accuracy, reliability, completeness or suitability for any particular purpose and disclaims all responsibility and all liability (including without limitation, liability in negligence) for all expenses, losses, damages (including indirect or consequential damage) and costs that may occur as a result of the product being inaccurate or incomplete in any way or for any reason.

© Crown and Council Copyright Reserved 2015  
Geocentric Datum of Australia 1994 (GDA94)



PIP Map PIPM29C(i)



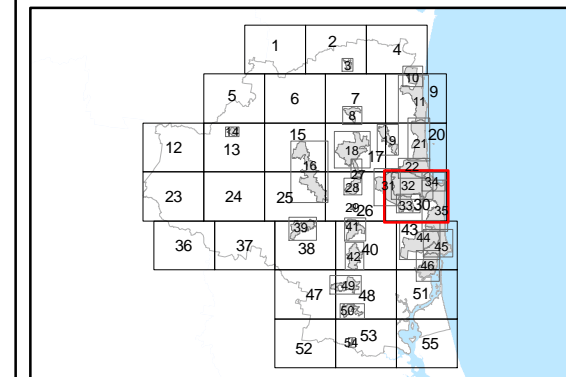
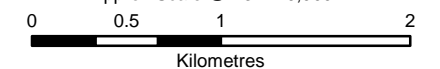
## Priority Infrastructure Plan Map - Transport Network (Road)

- Existing Trunk Infrastructure**
  - Trunk Road
  - State Network (DTMR)
  - Other Road
- Future Trunk Infrastructure**
  - Intersection
  - Road Project
  - Future Trunk Road
- Other Elements**
  - Local Plan Area Boundary
  - Declared Master Planned Area (see Part 10 - Other Plans)
  - Land within Development Control Plan 1 - Kawana Waters which is the subject of the Kawana Waters Development Agreement (see Section 1.2 - Planning Scheme Components)
  - Priority Development Area (subject to the Economic Development Act 2012)
  - DCDB 29 October 2015 © State Government

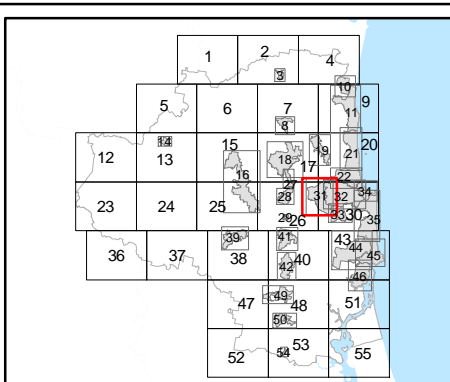
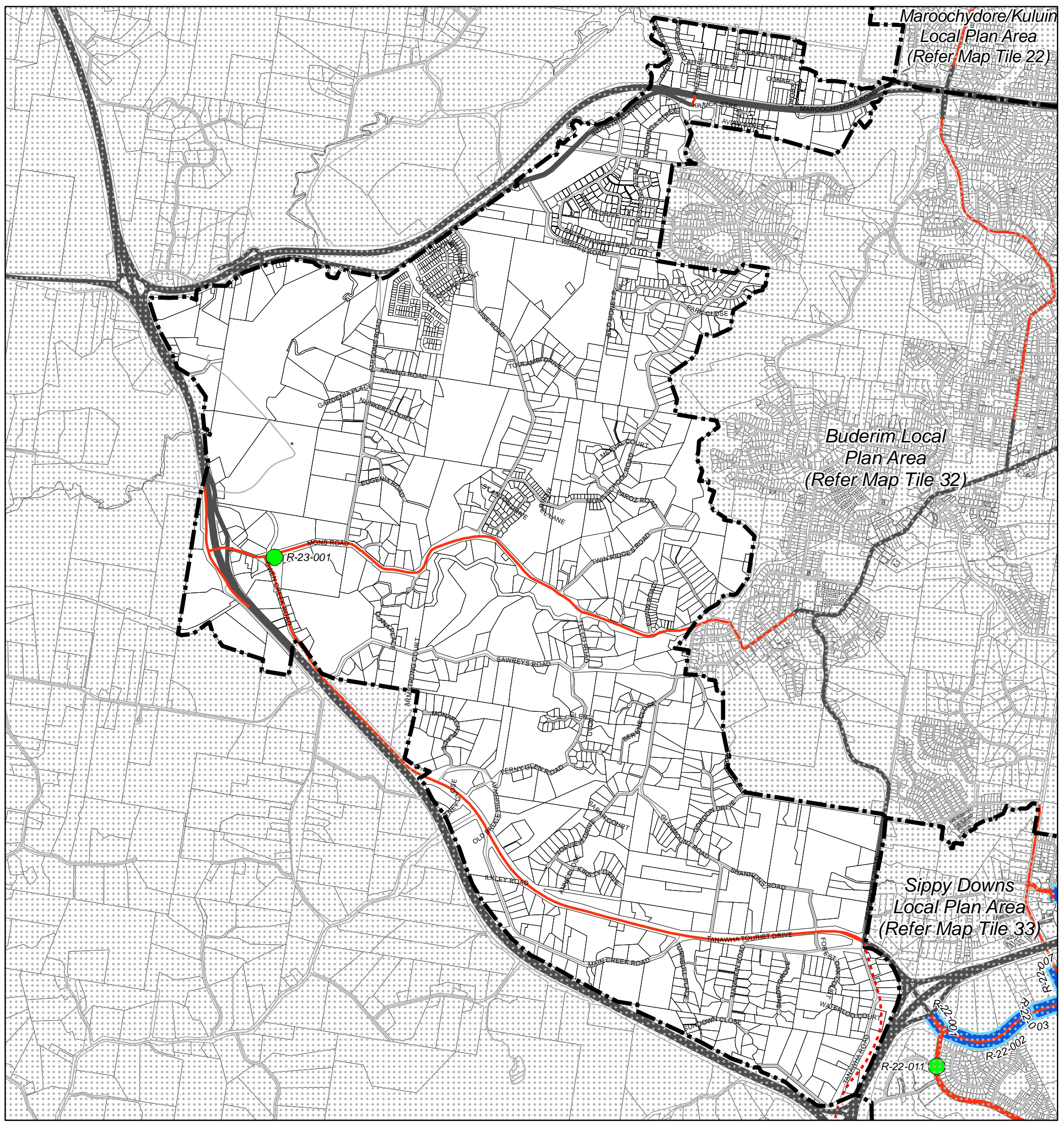
**Disclaimer**  
 While every care is taken to ensure the accuracy of this product, neither the Sunshine Coast Regional Council nor the State of Queensland makes any representations or warranties about its accuracy, reliability, completeness or suitability for any particular purpose and disclaims all responsibility and all liability (including without limitation, liability in negligence) for all expenses, losses, damages (including indirect or consequential damage) and costs that may occur as a result of the product being inaccurate or incomplete in any way or for any reason.

© Crown and Council Copyright Reserved 2015  
 Geocentric Datum of Australia 1994 (GDA94)

Approx Scale @ A3 1:40,000



PIP Map PIPM30C(i)

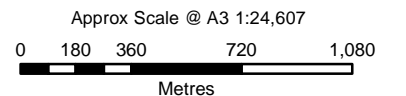


### Priority Infrastructure Plan Map - Transport Network (Road)

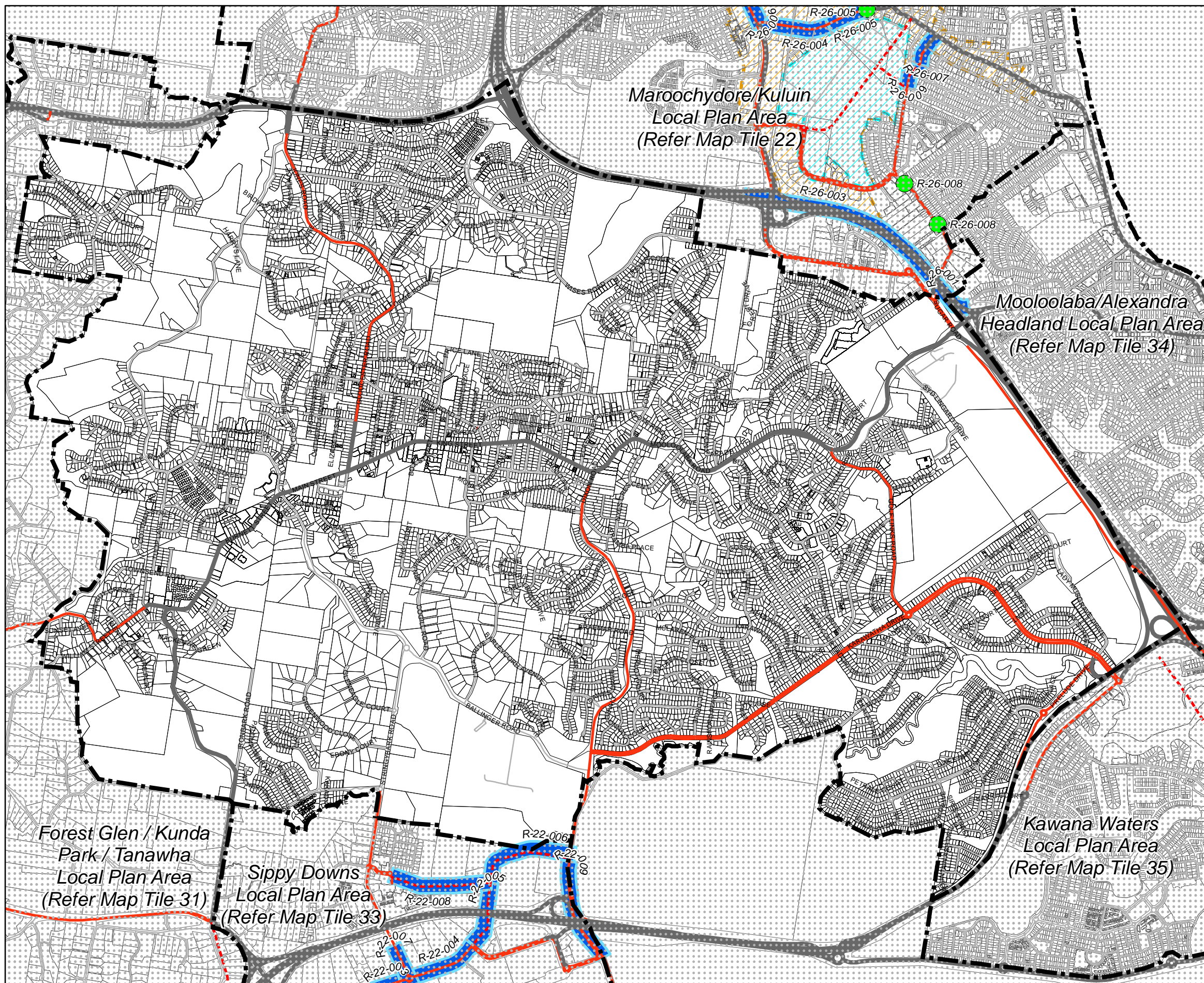
- |                                      |   |
|--------------------------------------|---|
| <b>Existing Trunk Infrastructure</b> | <b>Other Elements</b>   |
| Trunk Road                           | Local Plan Area Boundary  |
| State Network (DTMR)                 | Declared Master Planned Area (see Part 10 - Other Plans)  |
| Other Road                           | Land within Development Control Plan 1 - Kawana Waters which is the subject of the Kawana Waters Development Agreement (see Section 1.2 - Planning Scheme Components) |
| <b>Future Trunk Infrastructure</b>   | Priority Development Area (subject to the Economic Development Act 2012)  |
| Intersection                         | DCDB 29 October 2015 © State Government   |
| Road Project                         |   |
| Future Trunk Road                    |   |

**Disclaimer**  
While every care is taken to ensure the accuracy of this product, neither the Sunshine Coast Regional Council nor the State of Queensland makes any representations or warranties about its accuracy, reliability, completeness or suitability for any particular purpose and disclaims all responsibility and all liability (including without limitation, liability in negligence) for all expenses, losses, damages (including indirect or consequential damage) and costs that may occur as a result of the product being inaccurate or incomplete in any way or for any reason.

© Crown and Council Copyright Reserved 2015  
Geocentric Datum of Australia 1994 (GDA94)



PIP Map PIPM31C(i)

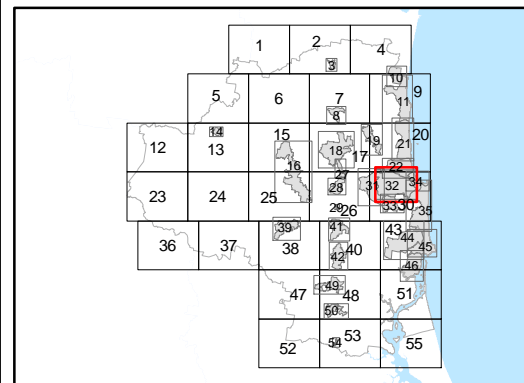


### Priority Infrastructure Plan Map - Transport Network (Road)

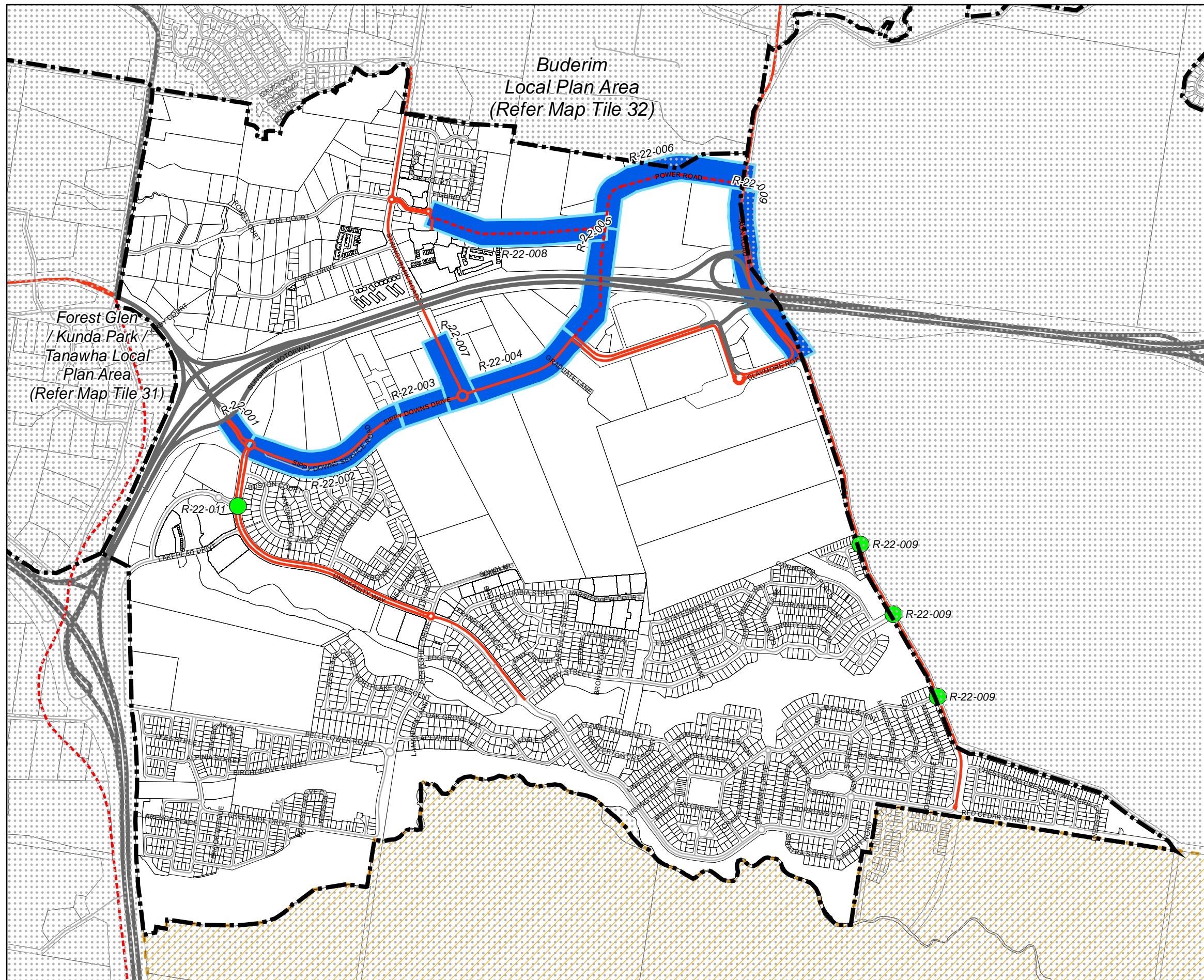
- Existing Trunk Infrastructure**
- Trunk Road
  - State Network (DTMR)
  - Other Road
- Future Trunk Infrastructure**
- Intersection
  - Road Project
  - Future Trunk Road
- Other Elements**
- Local Plan Area Boundary
  - Declared Master Planned Area (see Part 10 - Other Plans)
  - Land within Development Control Plan 1 - Kawana Waters which is the subject of the Kawana Waters Development Agreement (see Section 1.2 - Planning Scheme Components)
  - Priority Development Area (subject to the Economic Development Act 2012)
  - DCDB 29 October 2015 © State Government

**Disclaimer**  
 While every care is taken to ensure the accuracy of this product, neither the Sunshine Coast Regional Council nor the State of Queensland makes any representations or warranties about its accuracy, reliability, completeness or suitability for any particular purpose and disclaims all responsibility and all liability (including without limitation, liability in negligence) for all expenses, losses, damages (including indirect or consequential damage) and costs that may occur as a result of the product being inaccurate or incomplete in any way or for any reason.

© Crown and Council Copyright Reserved 2015  
 Geocentric Datum of Australia 1994 (GDA94)  
 Approx Scale @ A3 1:26,279  
 0 350 700 1,400  
 Metres



PIP Map PIPM32C(i)



Priority Infrastructure Plan Map -  
Transport Network (Road)

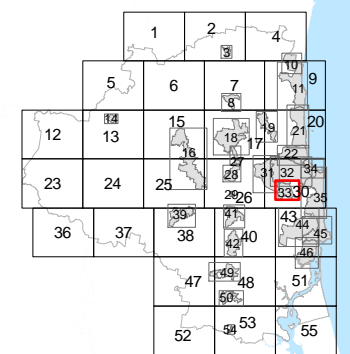
- Existing Trunk Infrastructure**
- Trunk Road
  - State Network (DTMR)
  - Other Road
- Future Trunk Infrastructure**
- Intersection
  - Road Project
  - Future Trunk Road
- Other Elements**
- Local Plan Area Boundary
  - Declared Master Planned Area (see Part 10 - Other Plans)
  - Land within Development Control Plan 1 - Kawana Waters which is the subject of the Kawana Waters Development Agreement (see Section 1.2 - Planning Scheme Components)
  - Priority Development Area (subject to the Economic Development Act 2012)
  - DCDB 29 October 2015 © State Government

**Disclaimer**  
While every care is taken to ensure the accuracy of this product, neither the Sunshine Coast Regional Council nor the State of Queensland makes any representations or warranties about its accuracy, reliability, completeness or suitability for any particular purpose and disclaims all responsibility and all liability (including without limitation, liability in negligence) for all expenses, losses, damages (including indirect or consequential damage) and costs that may occur as a result of the product being inaccurate or incomplete in any way or for any reason.

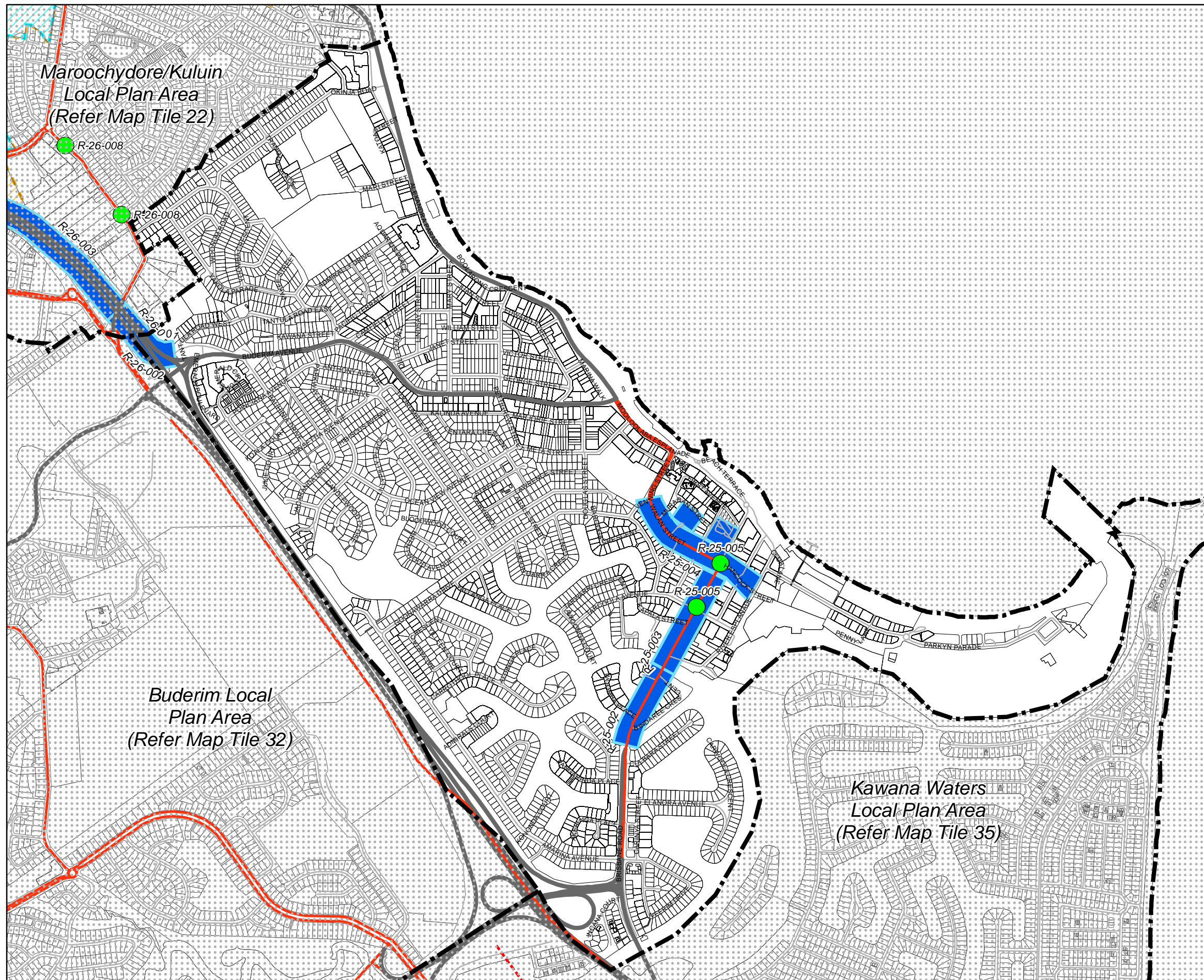
© Crown and Council Copyright Reserved 2015  
Geocentric Datum of Australia 1994 (GDA94)

Approx Scale @ A3 1:14,942  
0 200 400 800

Metres



PIP Map PIPM33C(i)



### Priority Infrastructure Plan Map - Transport Network (Road)

- Existing Trunk Infrastructure**
  - Trunk Road
  - State Network (DTMR)
  - Other Road
- Future Trunk Infrastructure**
  - Intersection
  - Road Project
  - Future Trunk Road
- Other Elements**
  - Local Plan Area Boundary
  - Declared Master Planned Area (see Part 10 - Other Plans)
  - Land within Development Control Plan 1 - Kawana Waters which is the subject of the Kawana Waters Development Agreement (see Section 1.2 - Planning Scheme Components)
  - Priority Development Area (subject to the Economic Development Act 2012)
  - DCDB 29 October 2015 © State Government

**Disclaimer**  
 While every care is taken to ensure the accuracy of this product, neither the Sunshine Coast Regional Council nor the State of Queensland makes any representations or warranties about its accuracy, reliability, completeness or suitability for any particular purpose and disclaims all responsibility and all liability (including without limitation, liability in negligence) for all expenses, losses, damages (including indirect or consequential damage) and costs that may occur as a result of the product being inaccurate or incomplete in any way or for any reason.

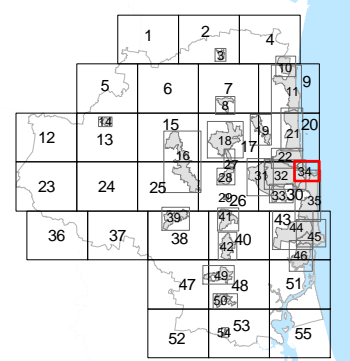
© Crown and Council Copyright Reserved 2015

Geocentric Datum of Australia 1994 (GDA94)

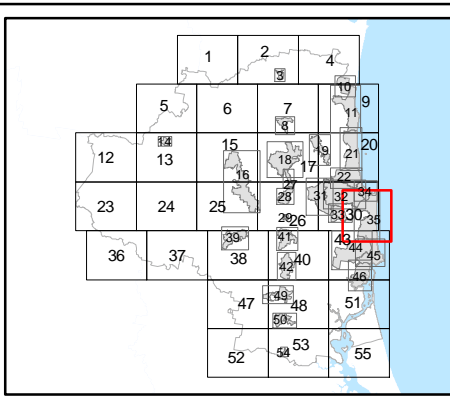
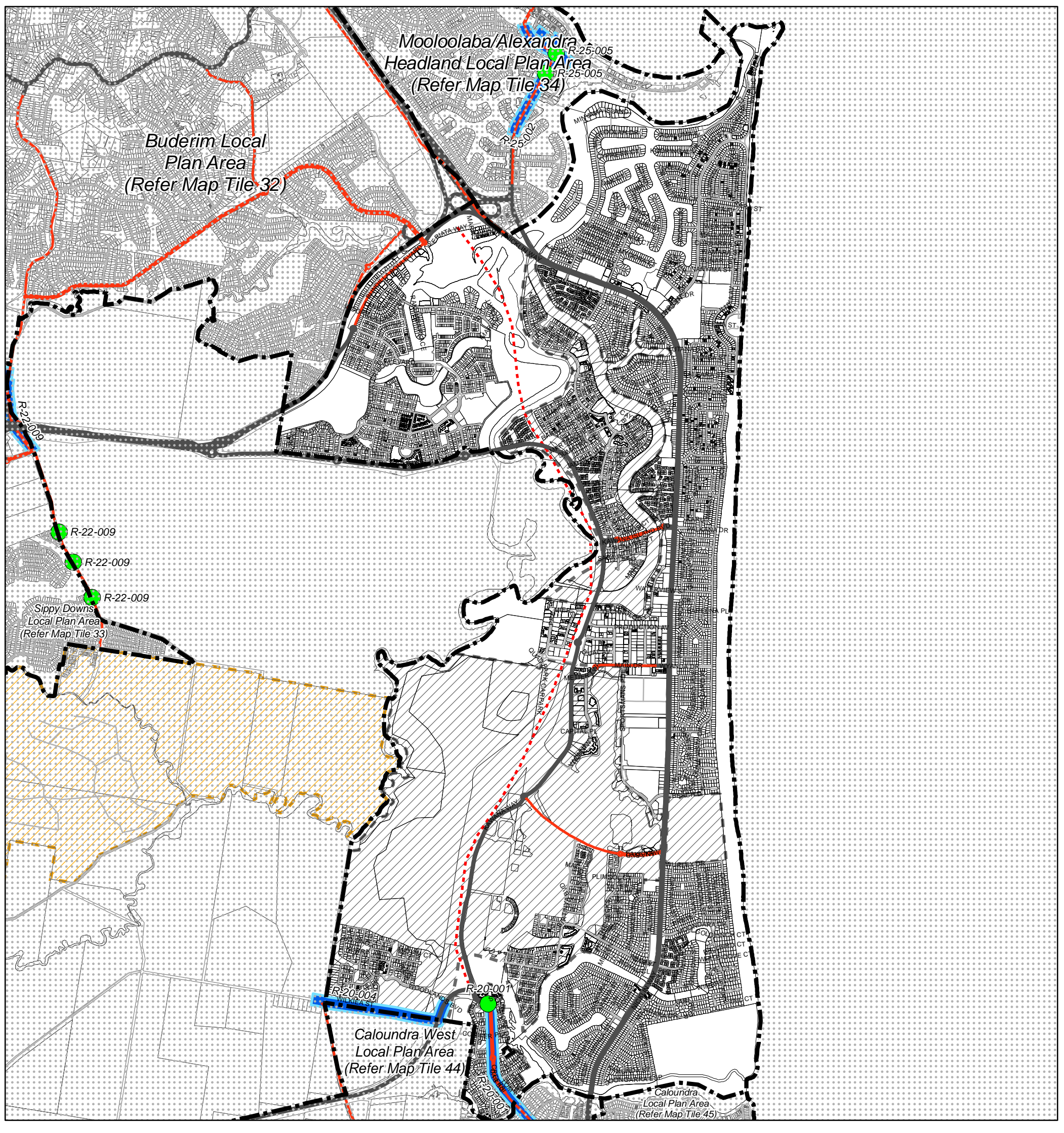
Approx Scale @ A3 1:15,542

0 210 420 840

Metres



PIP Map PIPM34C(i)

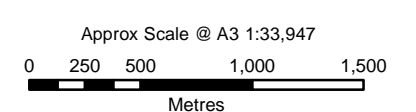


### Priority Infrastructure Plan Map - Transport Network (Road)

- |                                      |   |
|--------------------------------------|---|
| <b>Existing Trunk Infrastructure</b> | <b>Other Elements</b>   |
| Trunk Road                           | Local Plan Area Boundary  |
| State Network (DTMR)                 | Declared Master Planned Area (see Part 10 - Other Plans)  |
| Other Road                           | Land within Development Control Plan 1 - Kawana Waters which is the subject of the Kawana Waters Development Agreement (see Section 1.2 - Planning Scheme Components) |
| <b>Future Trunk Infrastructure</b>   | Priority Development Area (subject to the Economic Development Act 2012)  |
| Intersection                         | DCDB 29 October 2015 © State Government   |
| Road Project                         |   |
| Future Trunk Road                    |   |

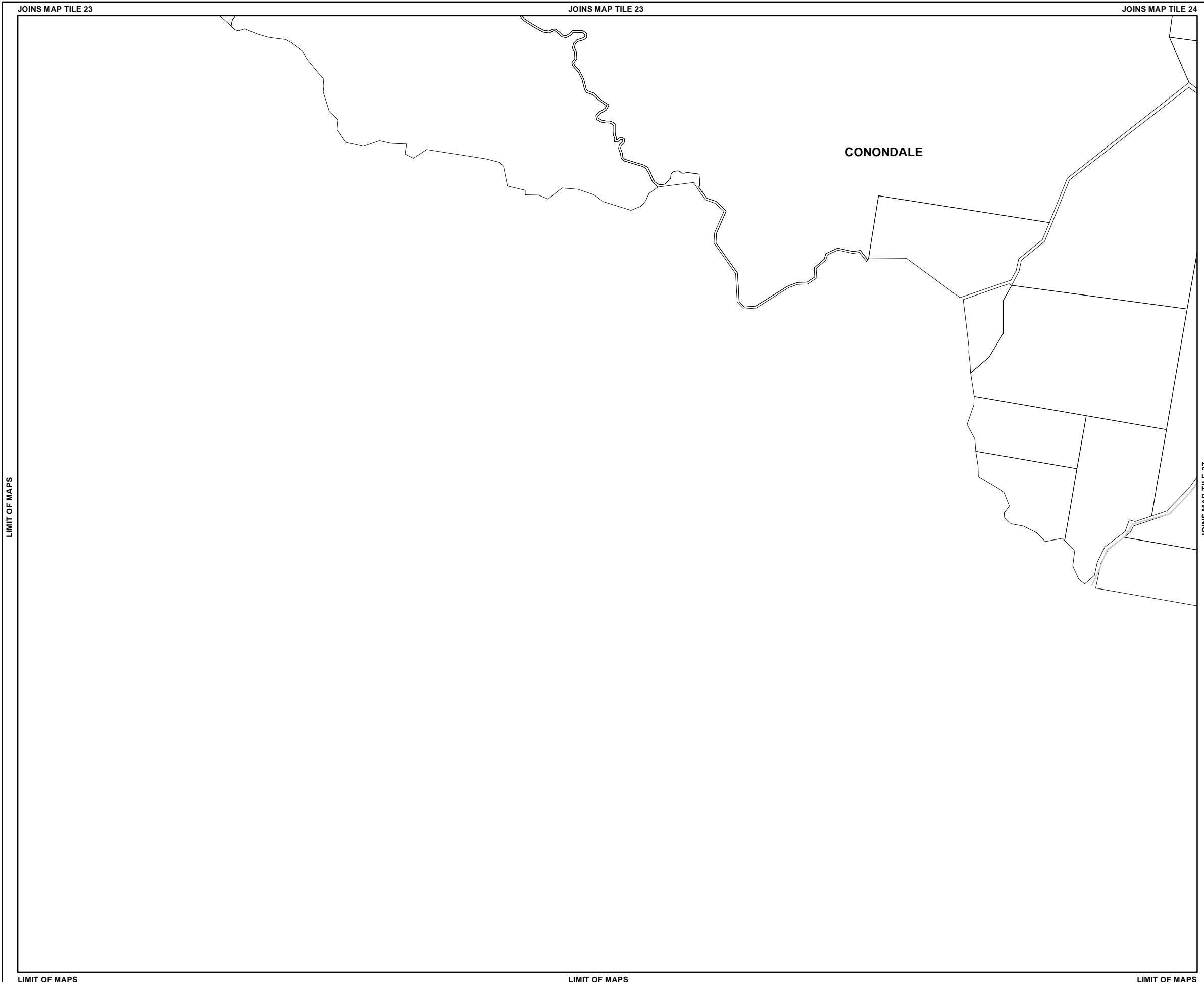
**Disclaimer**  
While every care is taken to ensure the accuracy of this product, neither the Sunshine Coast Regional Council nor the State of Queensland makes any representations or warranties about its accuracy, reliability, completeness or suitability for any particular purpose and disclaims all responsibility and all liability (including without limitation, liability in negligence) for all expenses, losses, damages (including indirect or consequential damage) and costs that may occur as a result of the product being inaccurate or incomplete in any way or for any reason.

© Crown and Council Copyright Reserved 2015  
Geocentric Datum of Australia 1994 (GDA94)



PIP Map PIPM35C(i)





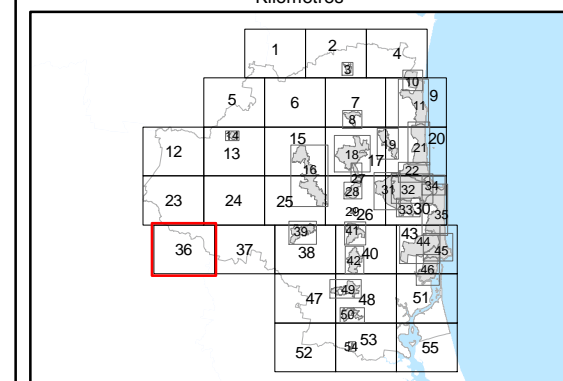
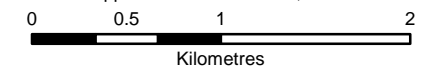
## Priority Infrastructure Plan Map - Transport Network (Road)

- Existing Trunk Infrastructure**
  - Trunk Road
  - State Network (DTMR)
  - Other Road
- Future Trunk Infrastructure**
  - Intersection
  - Road Project
  - Future Trunk Road
- Other Elements**
  - Local Plan Area Boundary
  - Declared Master Planned Area (see Part 10 - Other Plans)
  - Land within Development Control Plan 1 - Kawana Waters which is the subject of the Kawana Waters Development Agreement (see Section 1.2 - Planning Scheme Components)
  - Priority Development Area (subject to the Economic Development Act 2012)
  - DCDB 29 October 2015 © State Government

**Disclaimer**  
 While every care is taken to ensure the accuracy of this product, neither the Sunshine Coast Regional Council nor the State of Queensland makes any representations or warranties about its accuracy, reliability, completeness or suitability for any particular purpose and disclaims all responsibility and all liability (including without limitation, liability in negligence) for all expenses, losses, damages (including indirect or consequential damage) and costs that may occur as a result of the product being inaccurate or incomplete in any way or for any reason.

© Crown and Council Copyright Reserved 2015  
 Geocentric Datum of Australia 1994 (GDA94)

Approx Scale @ A3 1:40,000



PIP Map PIPM36C(i)



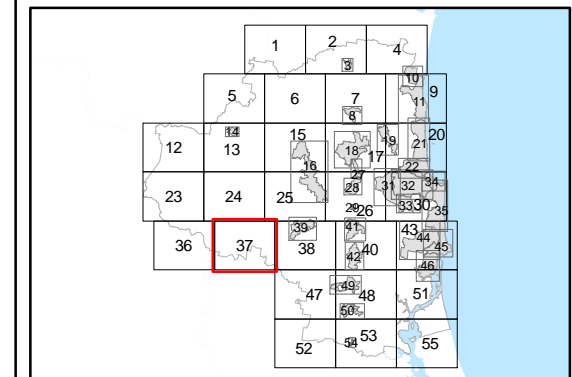
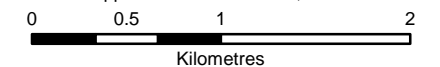
## Priority Infrastructure Plan Map - Transport Network (Road)

- Existing Trunk Infrastructure**
- Trunk Road
  - State Network (DTMR)
  - Other Road
- Future Trunk Infrastructure**
- Intersection
  - Road Project
  - Future Trunk Road
- Other Elements**
- Local Plan Area Boundary
  - Declared Master Planned Area (see Part 10 - Other Plans)
  - Land within Development Control Plan 1 - Kawana Waters which is the subject of the Kawana Waters Development Agreement (see Section 1.2 - Planning Scheme Components)
  - Priority Development Area (subject to the *Economic Development Act 2012*)
  - DCDB 29 October 2015 © State Government

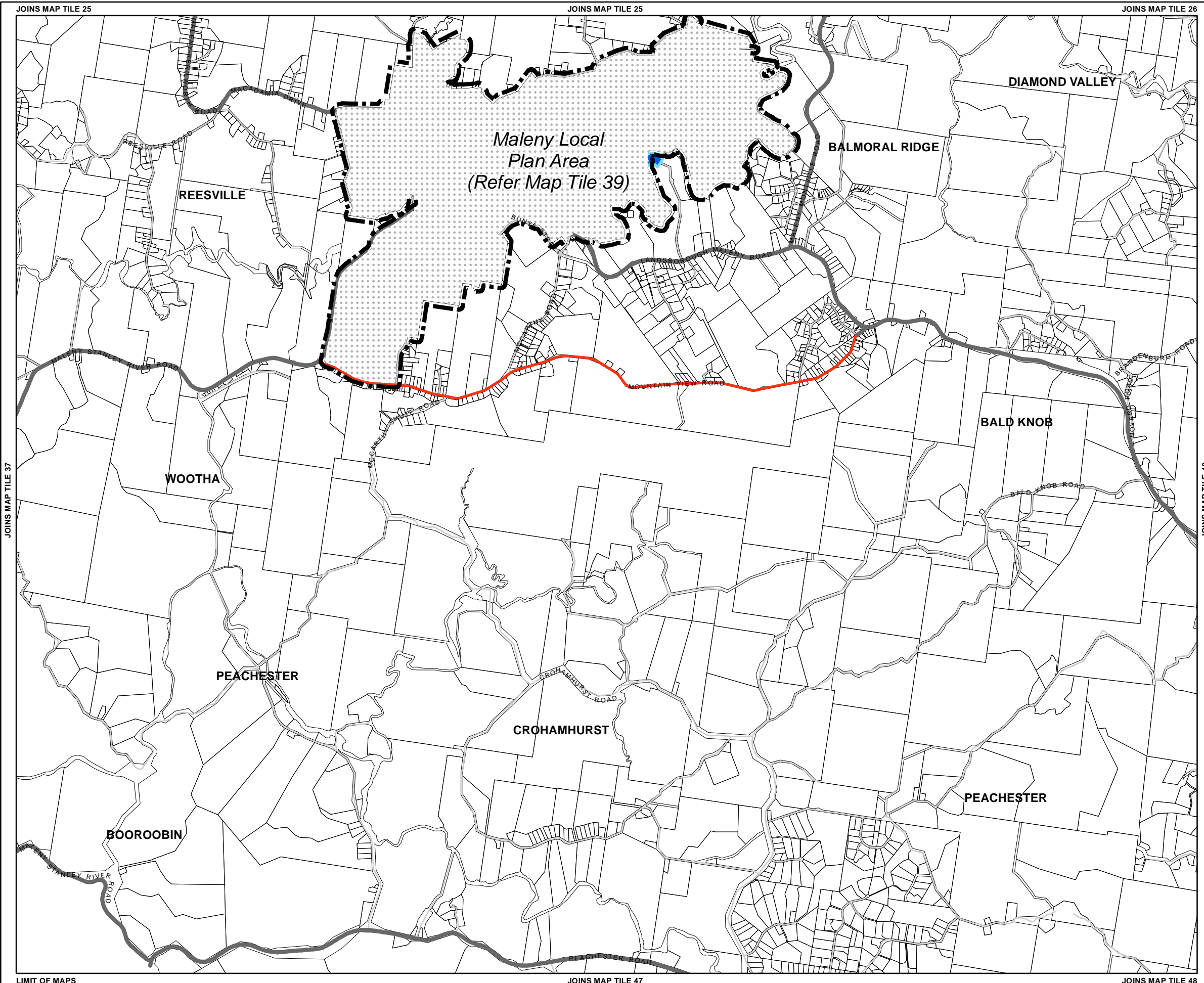
**Disclaimer**  
 While every care is taken to ensure the accuracy of this product, neither the Sunshine Coast Regional Council nor the State of Queensland makes any representations or warranties about its accuracy, reliability, completeness or suitability for any particular purpose and disclaims all responsibility and all liability (including without limitation, liability in negligence) for all expenses, losses, damages (including indirect or consequential damage) and costs that may occur as a result of the product being inaccurate or incomplete in any way or for any reason.

© Crown and Council Copyright Reserved 2015  
 Geocentric Datum of Australia 1994 (GDA94)

Approx Scale @ A3 1:40,000



## PIP Map PIPM37C(i)



### Priority Infrastructure Plan Map - Transport Network (Road)

**Existing Trunk Infrastructure**

- Trunk Road
- State Network (DTMR)
- Other Road

**Future Trunk Infrastructure**

- Intersection
- Road Project
- Future Trunk Road

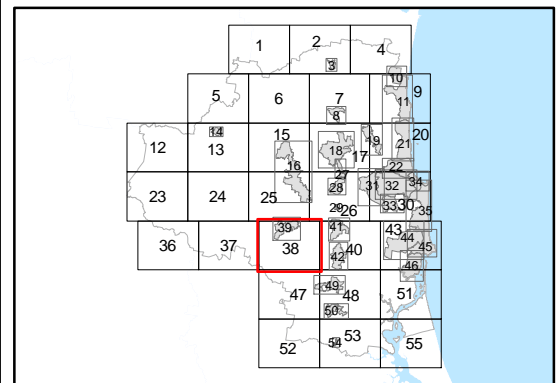
**Other Elements**

- Local Plan Area Boundary
- Declared Master Planned Area (see Part 10 - Other Plans)
- Land within Development Control Plan 1 - Kawana Waters which is the subject of the Kawana Waters Development Agreement (see Section 1.2 - Planning Scheme Components)
- Priority Development Area (subject to the *Economic Development Act 2012*)
- DCDB 29 October 2015 © State Government

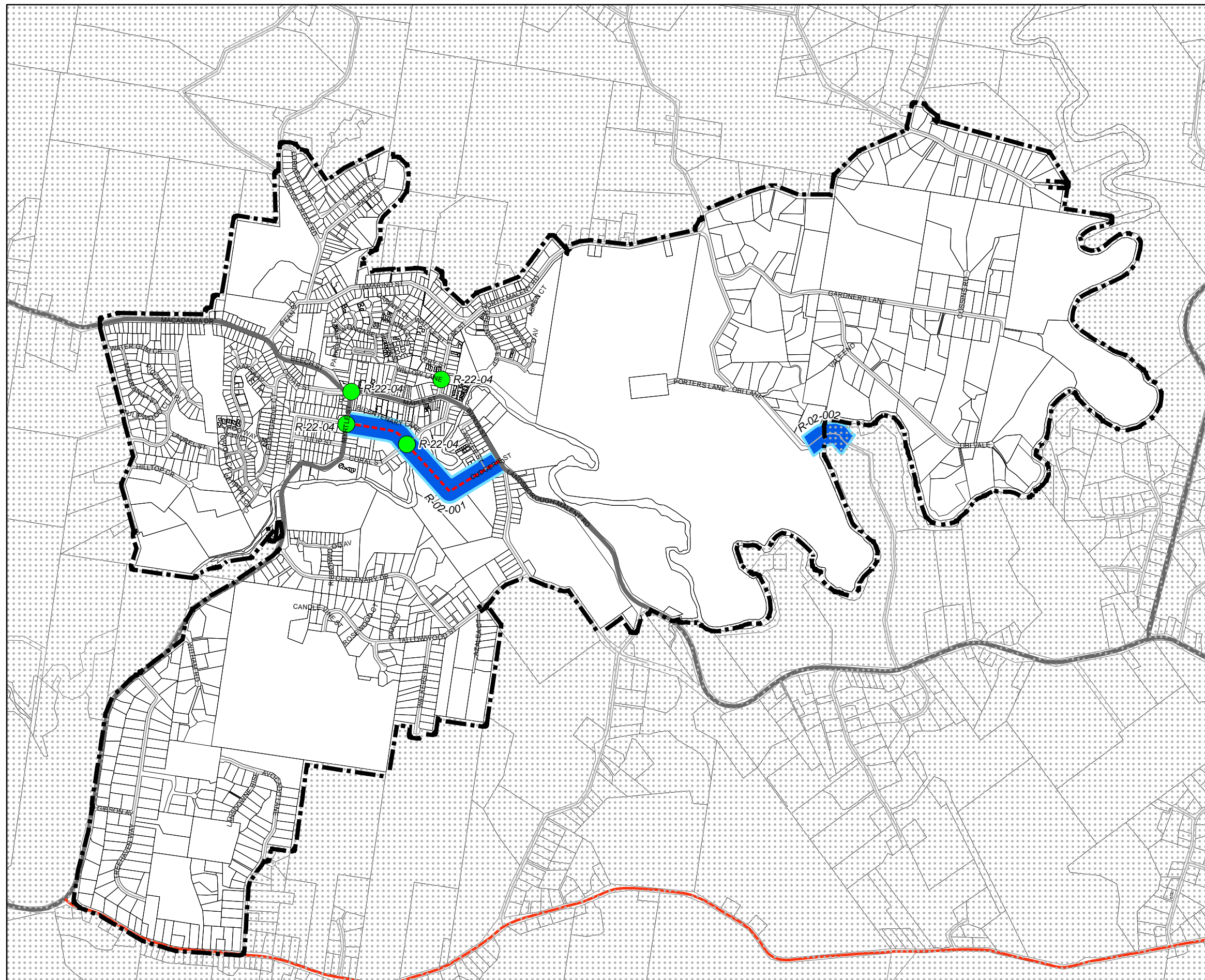
**Disclaimer**  
 While every care is taken to ensure the accuracy of this product, neither the Sunshine Coast Regional Council nor the State of Queensland makes any representations or warranties about its accuracy, reliability, completeness or suitability for any particular purpose and disclaims all responsibility and all liability (including without limitation, liability in negligence) for all expenses, losses, damages (including indirect or consequential damage) and costs that may occur as a result of the product being inaccurate or incomplete in any way or for any reason.

© Crown and Council Copyright Reserved 2015  
 Geocentric Datum of Australia 1994 (GDA94)

Approx Scale @ A3 1:40,000



PIP Map PIPM38C(i)



### Priority Infrastructure Plan Map - Transport Network (Road)

- Existing Trunk Infrastructure**
- Trunk Road
  - State Network (DTMR)
  - Other Road
- Future Trunk Infrastructure**
- Intersection
  - Road Project
  - Future Trunk Road
- Other Elements**
- Local Plan Area Boundary
  - Declared Master Planned Area (see Part 10 - Other Plans)
  - Land within Development Control Plan 1 - Kawana Waters which is the subject of the Kawana Waters Development Agreement (see Section 1.2 - Planning Scheme Components)
  - Priority Development Area (subject to the *Economic Development Act 2012*)
- DCDB 29 October 2015 © State Government

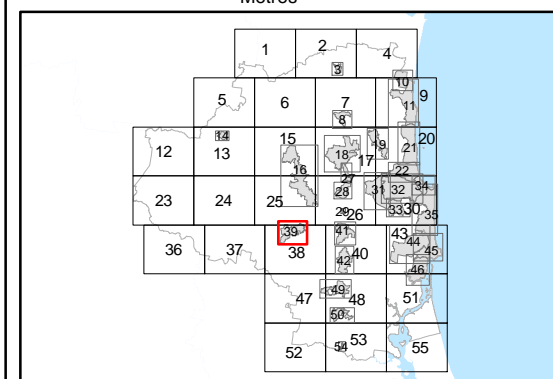
**Disclaimer**  
 While every care is taken to ensure the accuracy of this product, neither the Sunshine Coast Regional Council nor the State of Queensland makes any representations or warranties about its accuracy, reliability, completeness or suitability for any particular purpose and disclaims all responsibility and all liability (including without limitation, liability in negligence) for all expenses, losses, damages (including indirect or consequential damage) and costs that may occur as a result of the product being inaccurate or incomplete in any way or for any reason.

© Crown and Council Copyright Reserved 2015  
 Geocentric Datum of Australia 1994 (GDA94)

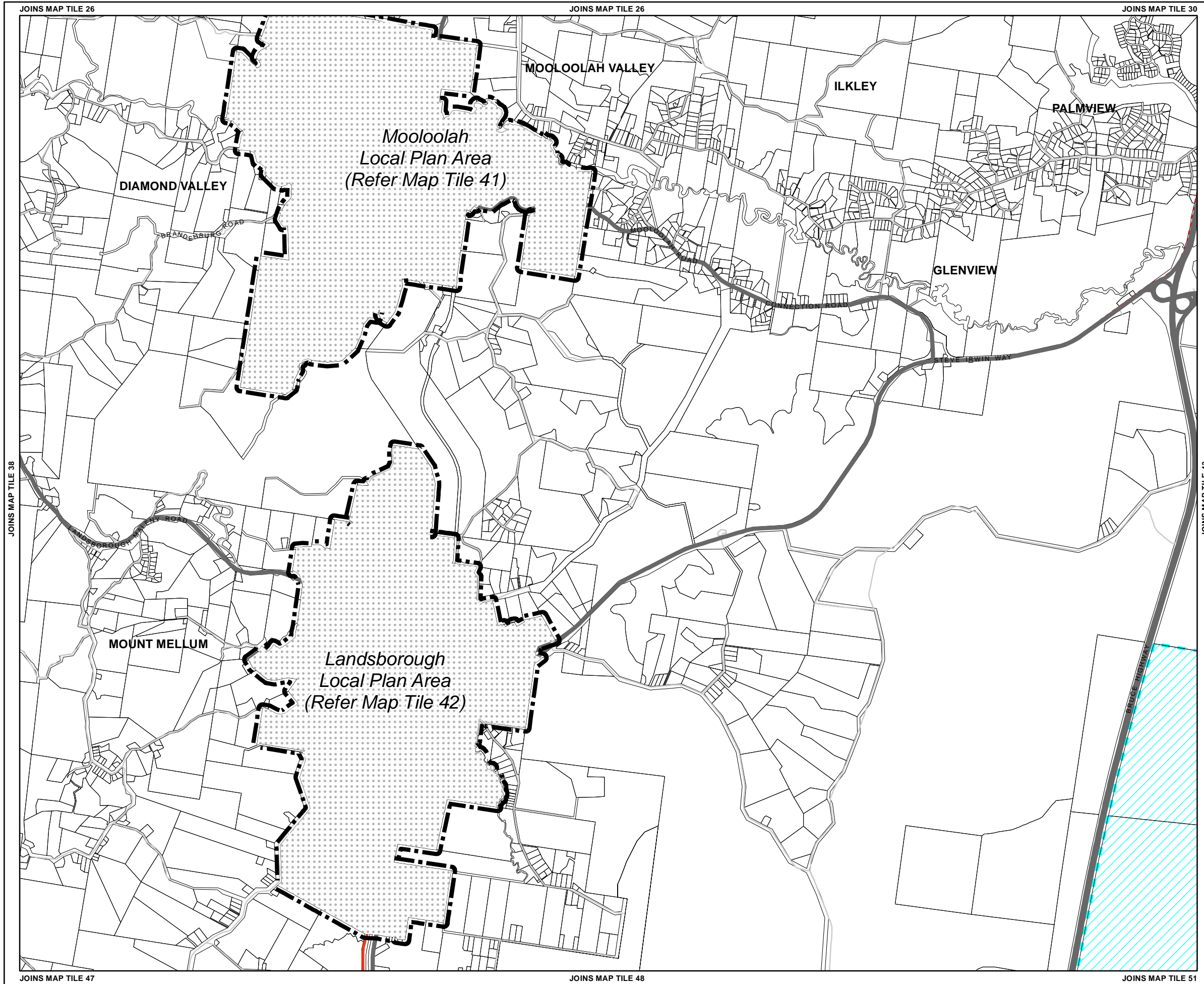
Approx Scale @ A3 1:17,809

0 240 480 960

Metres



PIP Map PIPM39C(i)



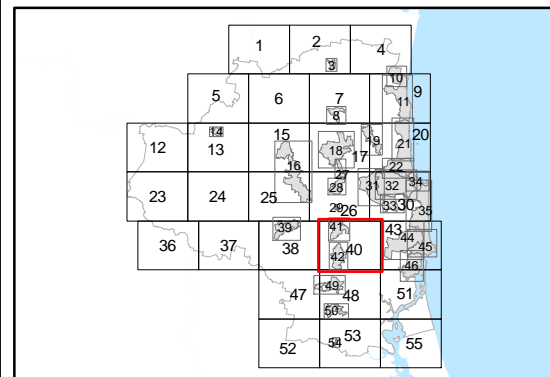

## Priority Infrastructure Plan Map - Transport Network (Road)

- Existing Trunk Infrastructure**
- Trunk Road
  - State Network (DTMR)
  - Other Road
- Future Trunk Infrastructure**
- Intersection
  - Road Project
  - Future Trunk Road
- Other Elements**
- Local Plan Area Boundary
  - Declared Master Planned Area (see Part 10 - Other Plans)
  - Land within Development Control Plan 1 - Kawana Waters which is the subject of the Kawana Waters Development Agreement (see Section 1.2 - Planning Scheme Components)
  - Priority Development Area (subject to the *Economic Development Act 2012*)
  - DCDB 29 October 2015 © State Government

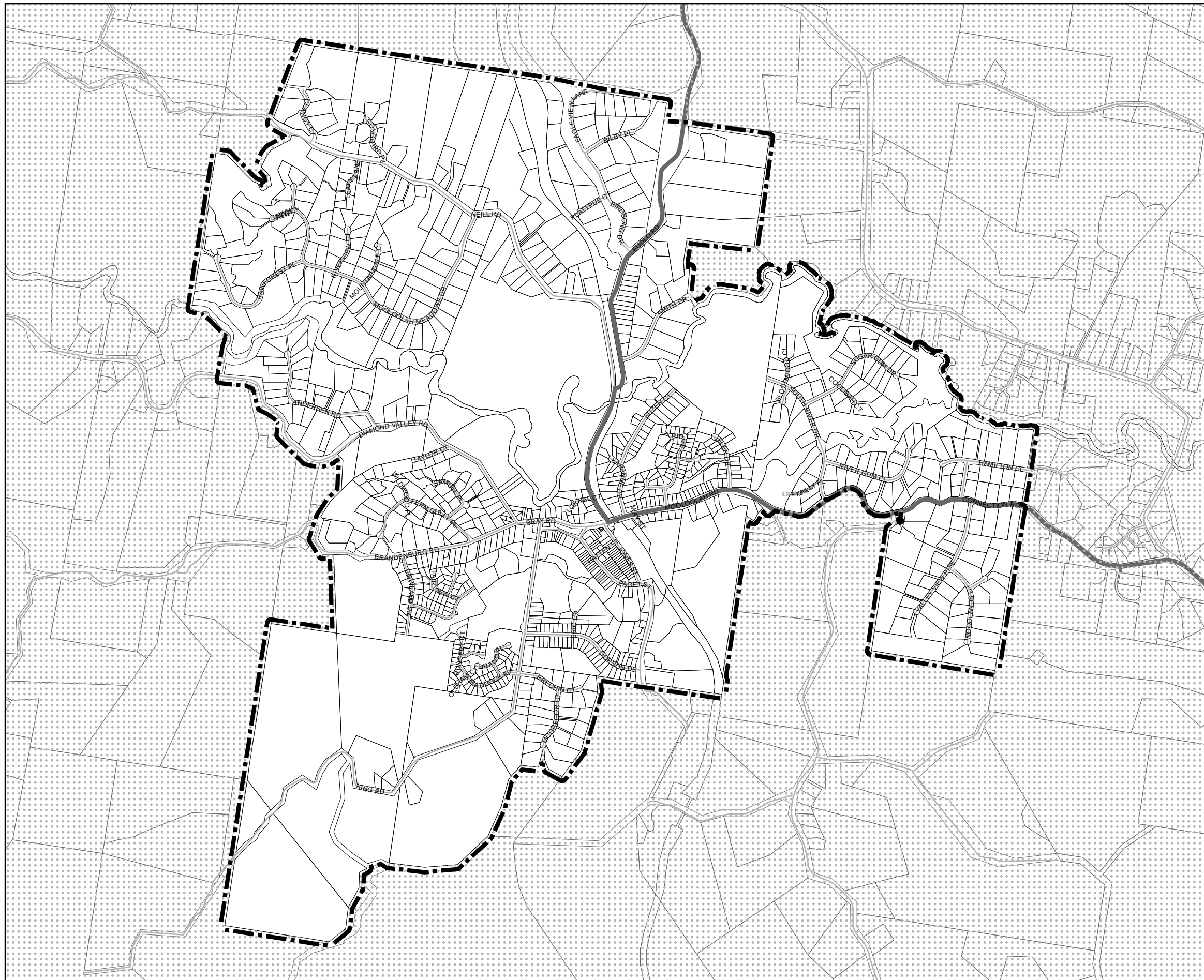
**Disclaimer**  
While every care is taken to ensure the accuracy of this product, neither the Sunshine Coast Regional Council nor the State of Queensland makes any representations or warranties about its accuracy, reliability, completeness or suitability for any particular purpose and disclaims all responsibility and all liability (including without limitation, liability in negligence) for all expenses, losses, damages (including indirect or consequential damage) and costs that may occur as a result of the product being inaccurate or incomplete in any way or for any reason.

© Crown and Council Copyright Reserved 2015  
Geocentric Datum of Australia 1994 (GDA94)

Approx Scale @ A3 1:40,000



## PIP Map PIPM40C(i)




### Priority Infrastructure Plan Map - Transport Network (Road)

- Existing Trunk Infrastructure**
  - Trunk Road
  - State Network (DTMR)
  - Other Road
- Future Trunk Infrastructure**
  - Intersection
  - Road Project
  - Future Trunk Road
- Other Elements**
  - Local Plan Area Boundary
  - Declared Master Planned Area (see Part 10 - Other Plans)
  - Land within Development Control Plan 1 - Kawana Waters which is the subject of the Kawana Waters Development Agreement (see Section 1.2 - Planning Scheme Components)
  - Priority Development Area (subject to the Economic Development Act 2012)
  - DCDB 29 October 2015 © State Government

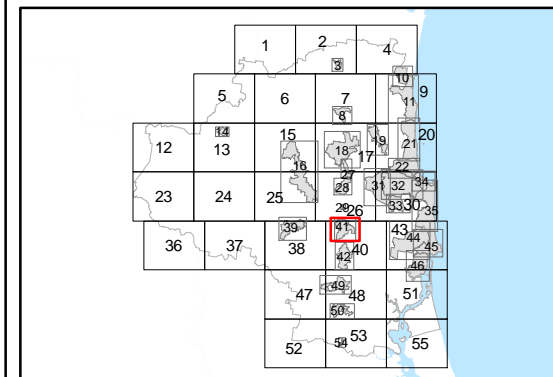
**Disclaimer**  
 While every care is taken to ensure the accuracy of this product, neither the Sunshine Coast Regional Council nor the State of Queensland makes any representations or warranties about its accuracy, reliability, completeness or suitability for any particular purpose and disclaims all responsibility and all liability (including without limitation, liability in negligence) for all expenses, losses, damages (including indirect or consequential damage) and costs that may occur as a result of the product being inaccurate or incomplete in any way or for any reason.

© Crown and Council Copyright Reserved 2015  
 Geocentric Datum of Australia 1994 (GDA94)

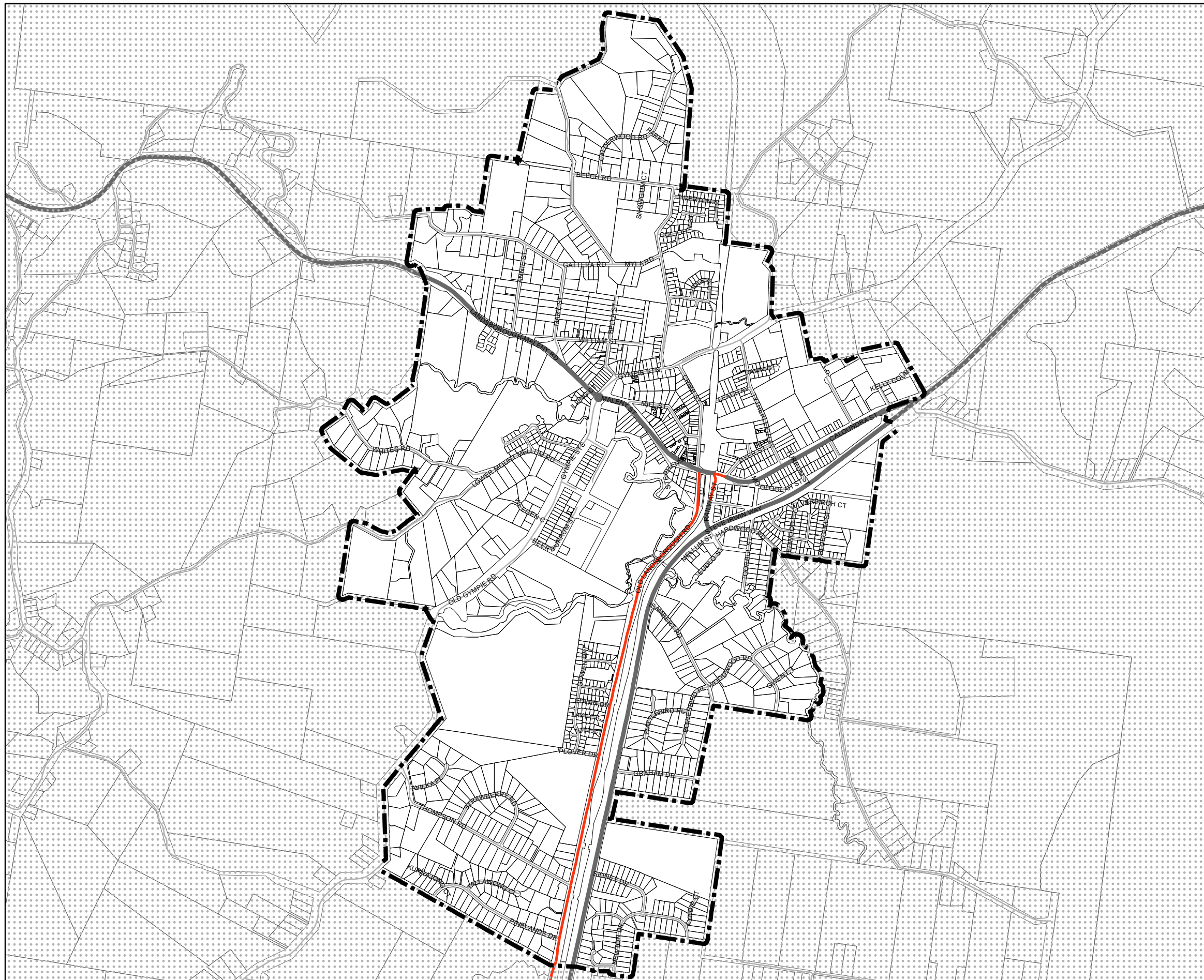
Approx Scale @ A3 1:17,809



Metres



PIP Map PIPM41C(i)



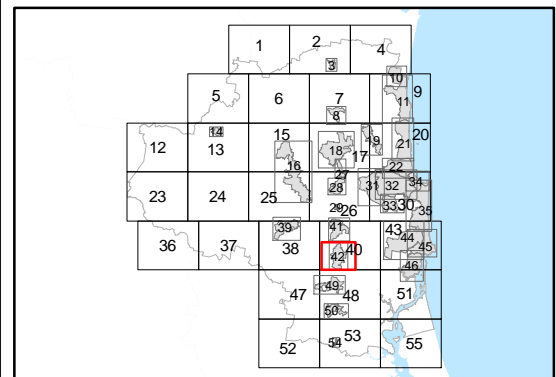
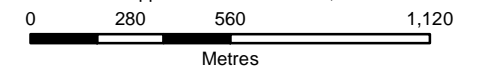
**Priority Infrastructure Plan Map - Transport Network (Road)**

- Existing Trunk Infrastructure**
- Trunk Road
  - State Network (DTMR)
  - Other Road
- Future Trunk Infrastructure**
- Intersection
  - Road Project
  - Future Trunk Road
- Other Elements**
- Local Plan Area Boundary
  - Declared Master Planned Area (see Part 10 - Other Plans)
  - Land within Development Control Plan 1 - Kawana Waters which is the subject of the Kawana Waters Development Agreement (see Section 1.2 - Planning Scheme Components)
  - Priority Development Area (subject to the Economic Development Act 2012)
  - DCDB 29 October 2015 © State Government

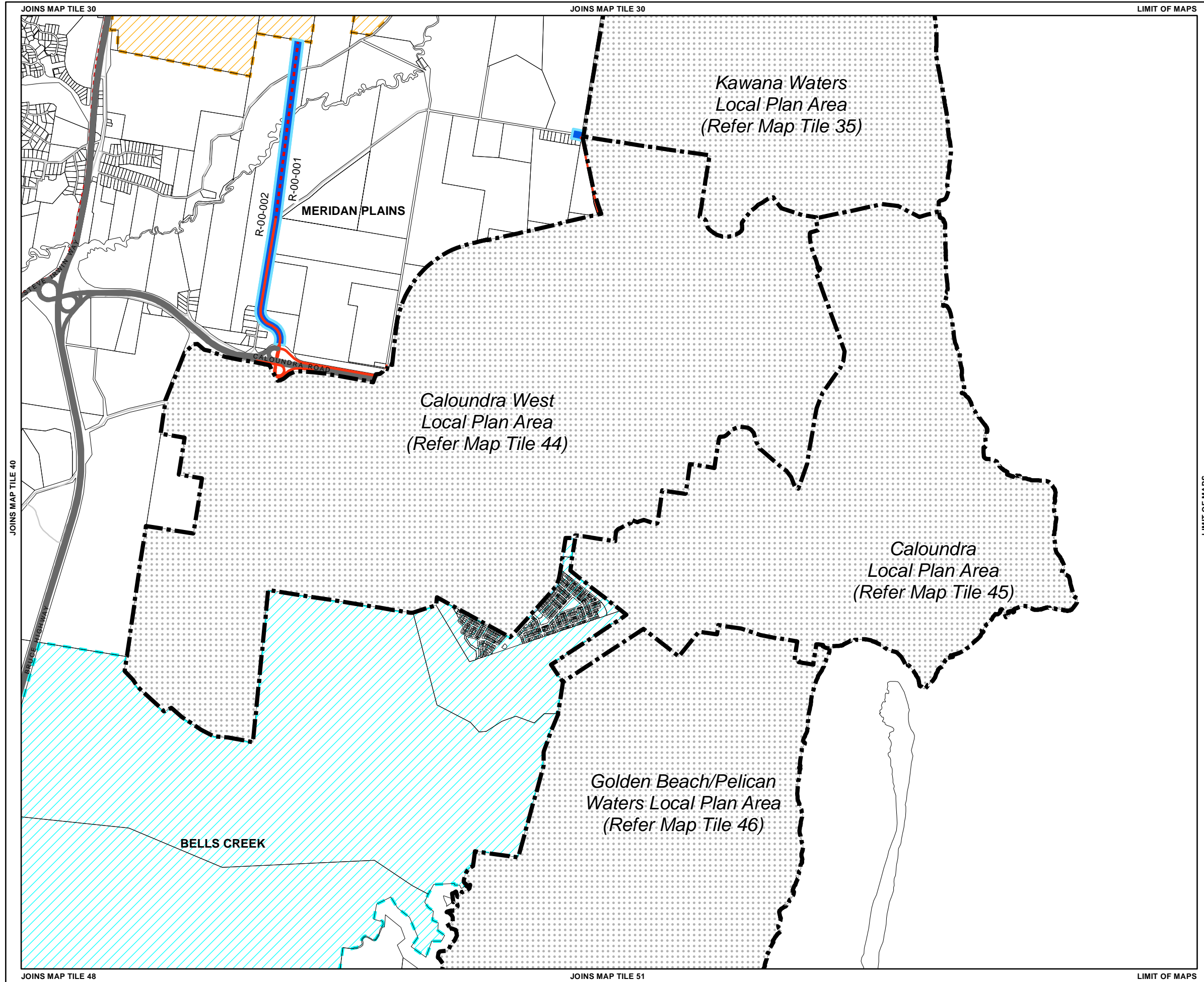
**Disclaimer**  
While every care is taken to ensure the accuracy of this product, neither the Sunshine Coast Regional Council nor the State of Queensland makes any representations or warranties about its accuracy, reliability, completeness or suitability for any particular purpose and disclaims all responsibility and all liability (including without limitation, liability in negligence) for all expenses, losses, damages (including indirect or consequential damage) and costs that may occur as a result of the product being inaccurate or incomplete in any way or for any reason.

© Crown and Council Copyright Reserved 2015  
Geocentric Datum of Australia 1994 (GDA94)

Approx Scale @ A3 1:21,209



**PIP Map PIPM42C(i)**



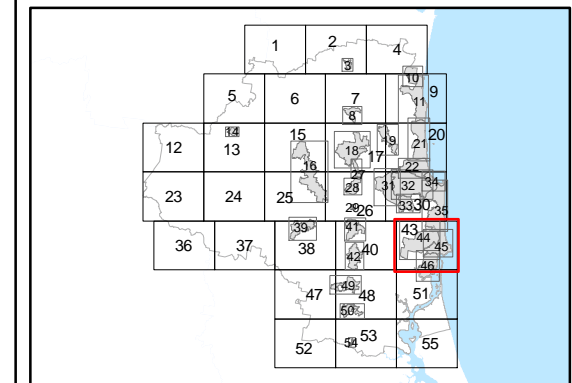
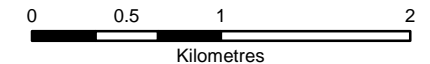
**Priority Infrastructure Plan Map - Transport Network (Road)**

- Existing Trunk Infrastructure**
- Trunk Road
  - State Network (DTMR)
  - Other Road
- Future Trunk Infrastructure**
- Intersection
  - Road Project
  - Future Trunk Road
- Other Elements**
- Local Plan Area Boundary
  - Declared Master Planned Area (see Part 10 - Other Plans)
  - Land within Development Control Plan 1 - Kawana Waters which is the subject of the Kawana Waters Development Agreement (see Section 1.2 - Planning Scheme Components)
  - Priority Development Area (subject to the *Economic Development Act 2012*)
  - DCDB 29 October 2015 © State Government

**Disclaimer**  
While every care is taken to ensure the accuracy of this product, neither the Sunshine Coast Regional Council nor the State of Queensland makes any representations or warranties about its accuracy, reliability, completeness or suitability for any particular purpose and disclaims all responsibility and all liability (including without limitation, liability in negligence) for all expenses, losses, damages (including indirect or consequential damage) and costs that may occur as a result of the product being inaccurate or incomplete in any way or for any reason.

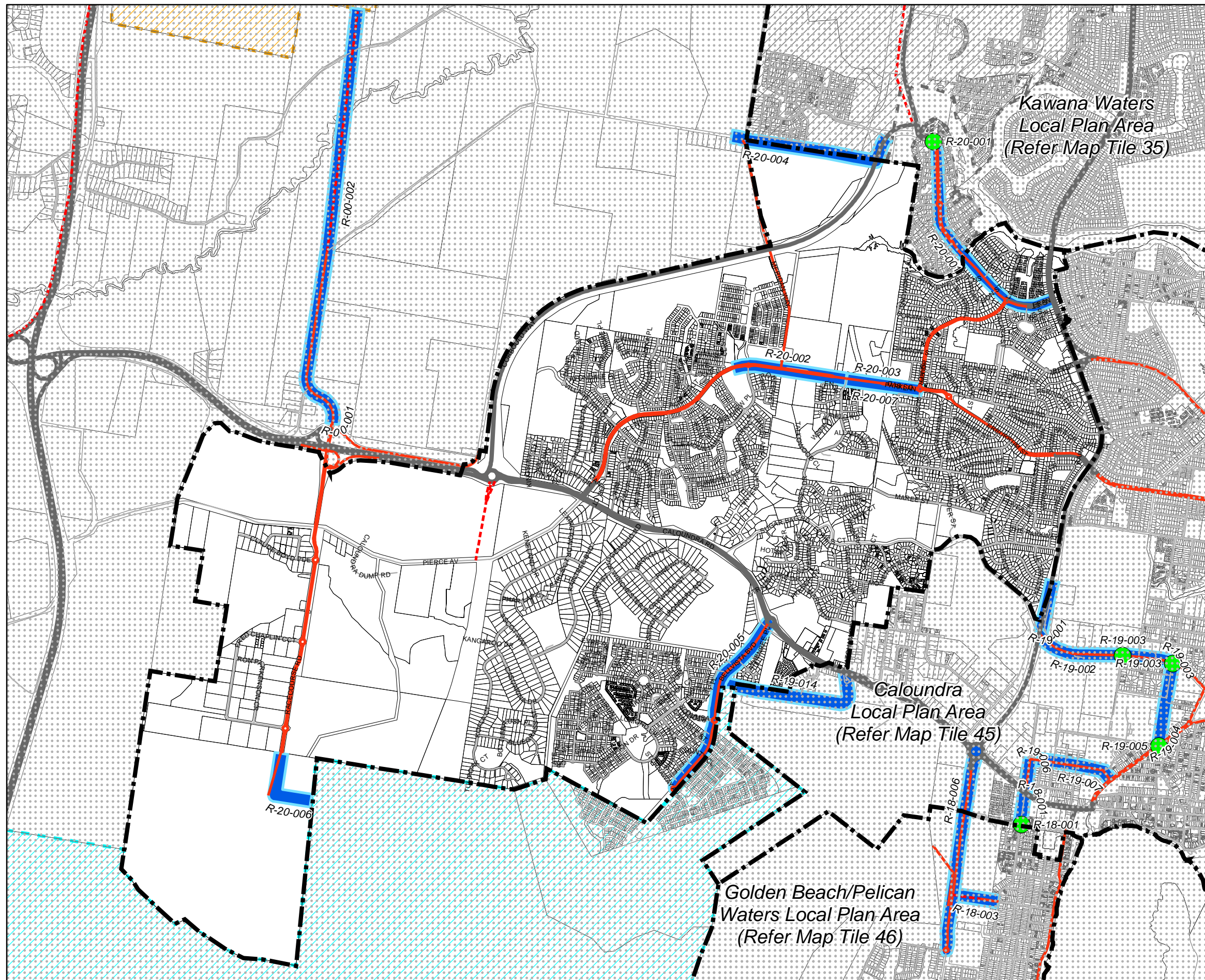
© Crown and Council Copyright Reserved 2015  
Geocentric Datum of Australia 1994 (GDA94)

Approx Scale @ A3 1:40,000



**PIP Map PIPM43C(i)**





Priority Infrastructure Plan Map -  
Transport Network (Road)

- Existing Trunk Infrastructure**
- Trunk Road
  - State Network (DTMR)
  - Other Road
- Future Trunk Infrastructure**
- Intersection
  - Road Project
  - Future Trunk Road
- Other Elements**
- Local Plan Area Boundary
  - Declared Master Planned Area (see Part 10 - Other Plans)
  - Land within Development Control Plan 1 - Kawana Waters which is the subject of the Kawana Waters Development Agreement (see Section 1.2 - Planning Scheme Components)
  - Priority Development Area (subject to the Economic Development Act 2012)
  - DCDB 29 October 2015 © State Government

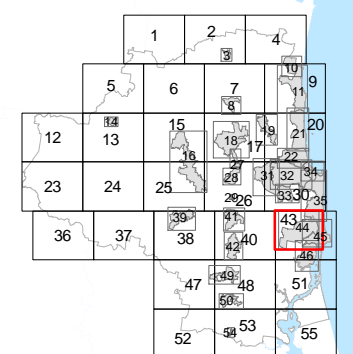
**Disclaimer**  
While every care is taken to ensure the accuracy of this product, neither the Sunshine Coast Regional Council nor the State of Queensland makes any representations or warranties about its accuracy, reliability, completeness or suitability for any particular purpose and disclaims all responsibility and all liability (including without limitation, liability in negligence) for all expenses, losses, damages (including indirect or consequential damage) and costs that may occur as a result of the product being inaccurate or incomplete in any way or for any reason.

© Crown and Council Copyright Reserved 2015  
Geocentric Datum of Australia 1994 (GDA94)

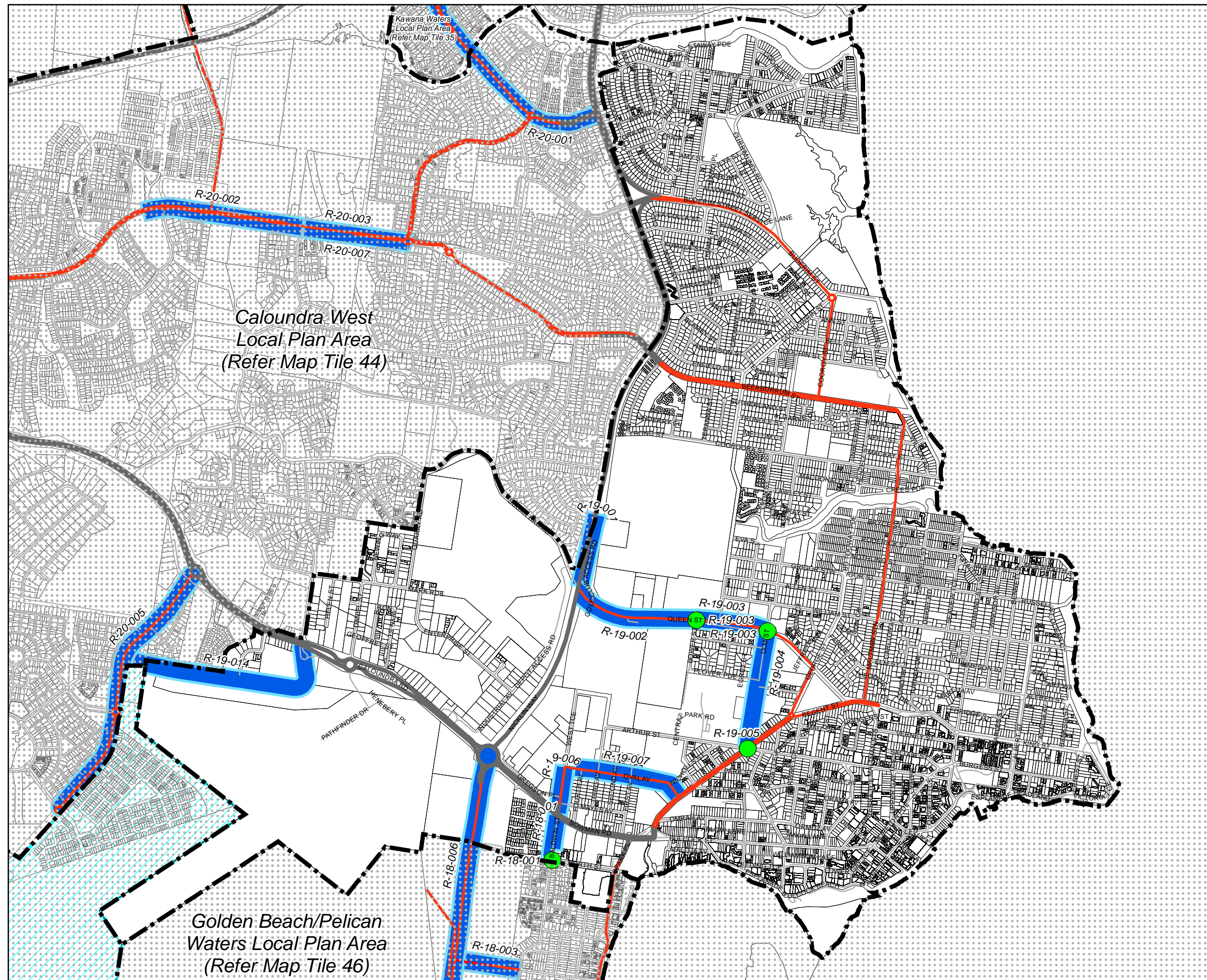
Approx Scale @ A3 1:30,142

0 400 800 1,600

Metres



PIP Map PIPM44C(i)



### Priority Infrastructure Plan Map - Transport Network (Road)

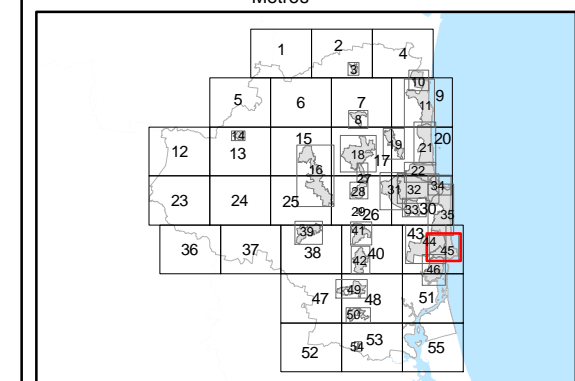
- Existing Trunk Infrastructure**
- Trunk Road
  - State Network (DTMR)
  - Other Road
- Future Trunk Infrastructure**
- Intersection
  - Road Project
  - Future Trunk Road
- Other Elements**
- Local Plan Area Boundary
  - Declared Master Planned Area (see Part 10 - Other Plans)
  - Land within Development Control Plan 1 - Kawana Waters which is the subject of the Kawana Waters Development Agreement (see Section 1.2 - Planning Scheme Components)
  - Priority Development Area (subject to the Economic Development Act 2012)
  - DCDB 29 October 2015 © State Government

**Disclaimer**  
While every care is taken to ensure the accuracy of this product, neither the Sunshine Coast Regional Council nor the State of Queensland makes any representations or warranties about its accuracy, reliability, completeness or suitability for any particular purpose and disclaims all responsibility and all liability (including without limitation, liability in negligence) for all expenses, losses, damages (including indirect or consequential damage) and costs that may occur as a result of the product being inaccurate or incomplete in any way or for any reason.

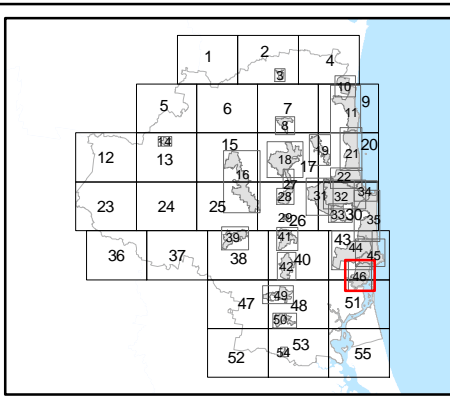
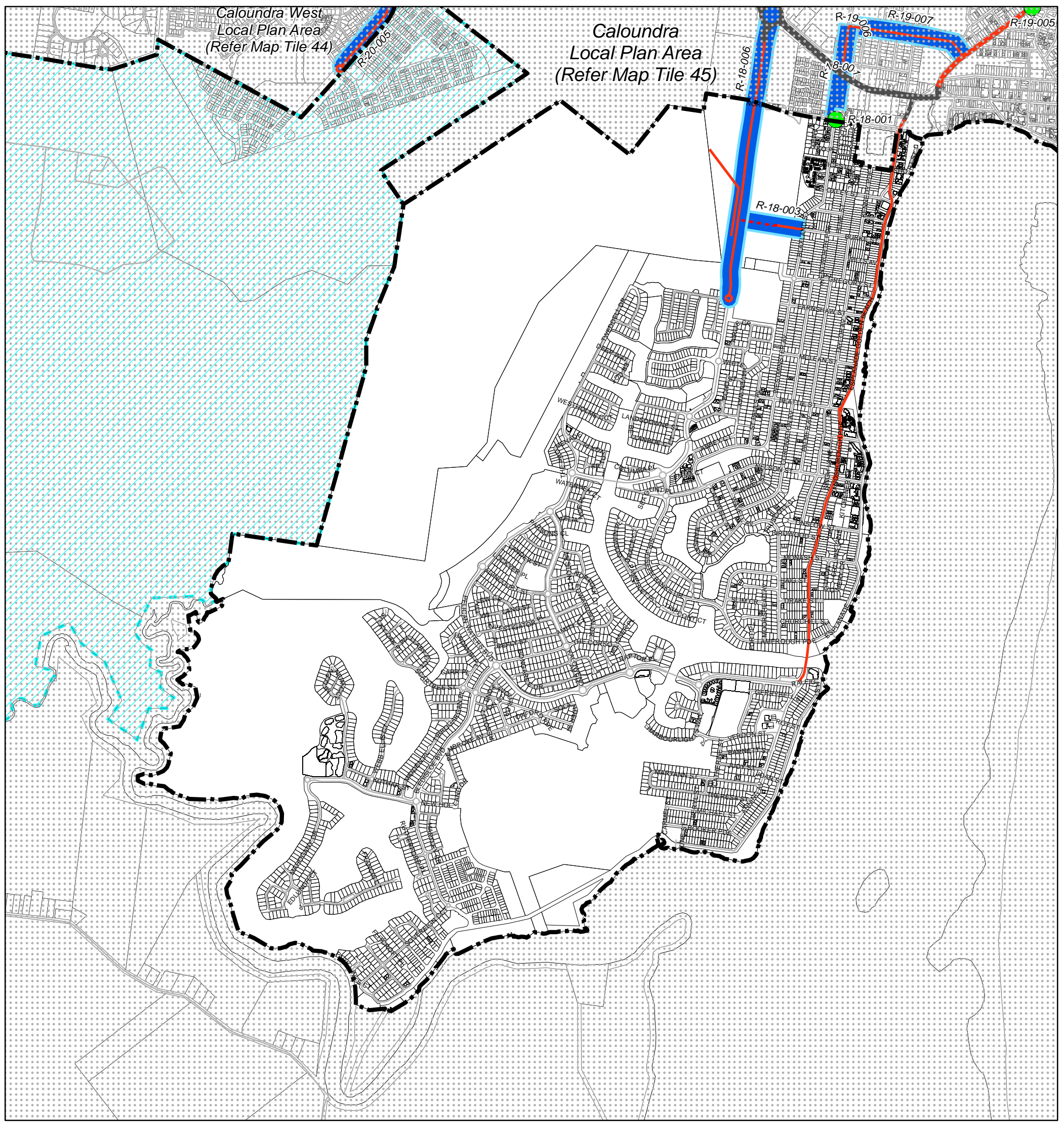
© Crown and Council Copyright Reserved 2015  
Geocentric Datum of Australia 1994 (GDA94)

Approx Scale @ A3 1:21,209  
0 280 560 1,120

Metres



PIP Map PIPM45C(i)

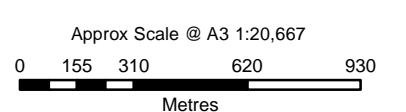


### Priority Infrastructure Plan Map - Transport Network (Road)

- |                                      |   |
|--------------------------------------|---|
| <b>Existing Trunk Infrastructure</b> | <b>Other Elements</b>   |
| Trunk Road                           | Local Plan Area Boundary  |
| State Network (DTMR)                 | Declared Master Planned Area (see Part 10 - Other Plans)  |
| Other Road                           | Land within Development Control Plan 1 - Kawana Waters which is the subject of the Kawana Waters Development Agreement (see Section 1.2 - Planning Scheme Components) |
| <b>Future Trunk Infrastructure</b>   | Priority Development Area (subject to the Economic Development Act 2012)  |
| Intersection                         | DCDB 29 October 2015 © State Government   |
| Road Project                         |   |
| Future Trunk Road                    |   |

**Disclaimer**  
 While every care is taken to ensure the accuracy of this product, neither the Sunshine Coast Regional Council nor the State of Queensland makes any representations or warranties about its accuracy, reliability, completeness or suitability for any particular purpose and disclaims all responsibility and all liability (including without limitation, liability in negligence) for all expenses, losses, damages (including indirect or consequential damage) and costs that may occur as a result of the product being inaccurate or incomplete in any way or for any reason.

© Crown and Council Copyright Reserved 2015  
 Geocentric Datum of Australia 1994 (GDA94)



PIP Map PIPM46C(i)

JOINS MAP TILE 37

JOINS MAP TILE 38

JOINS MAP TILE 40



LIMIT OF MAPS

JOINS MAP TILE 52

JOINS MAP TILE 53

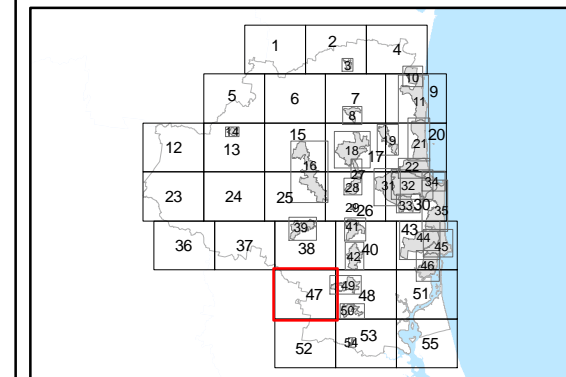
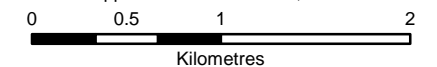
## Priority Infrastructure Plan Map - Transport Network (Road)

- Existing Trunk Infrastructure**
  - Trunk Road
  - State Network (DTMR)
  - Other Road
- Future Trunk Infrastructure**
  - Intersection
  - Road Project
  - Future Trunk Road
- Other Elements**
  - Local Plan Area Boundary
  - Declared Master Planned Area (see Part 10 - Other Plans)
  - Land within Development Control Plan 1 - Kawana Waters which is the subject of the Kawana Waters Development Agreement (see Section 1.2 - Planning Scheme Components)
  - Priority Development Area (subject to the Economic Development Act 2012)
  - DCDB 29 October 2015 © State Government

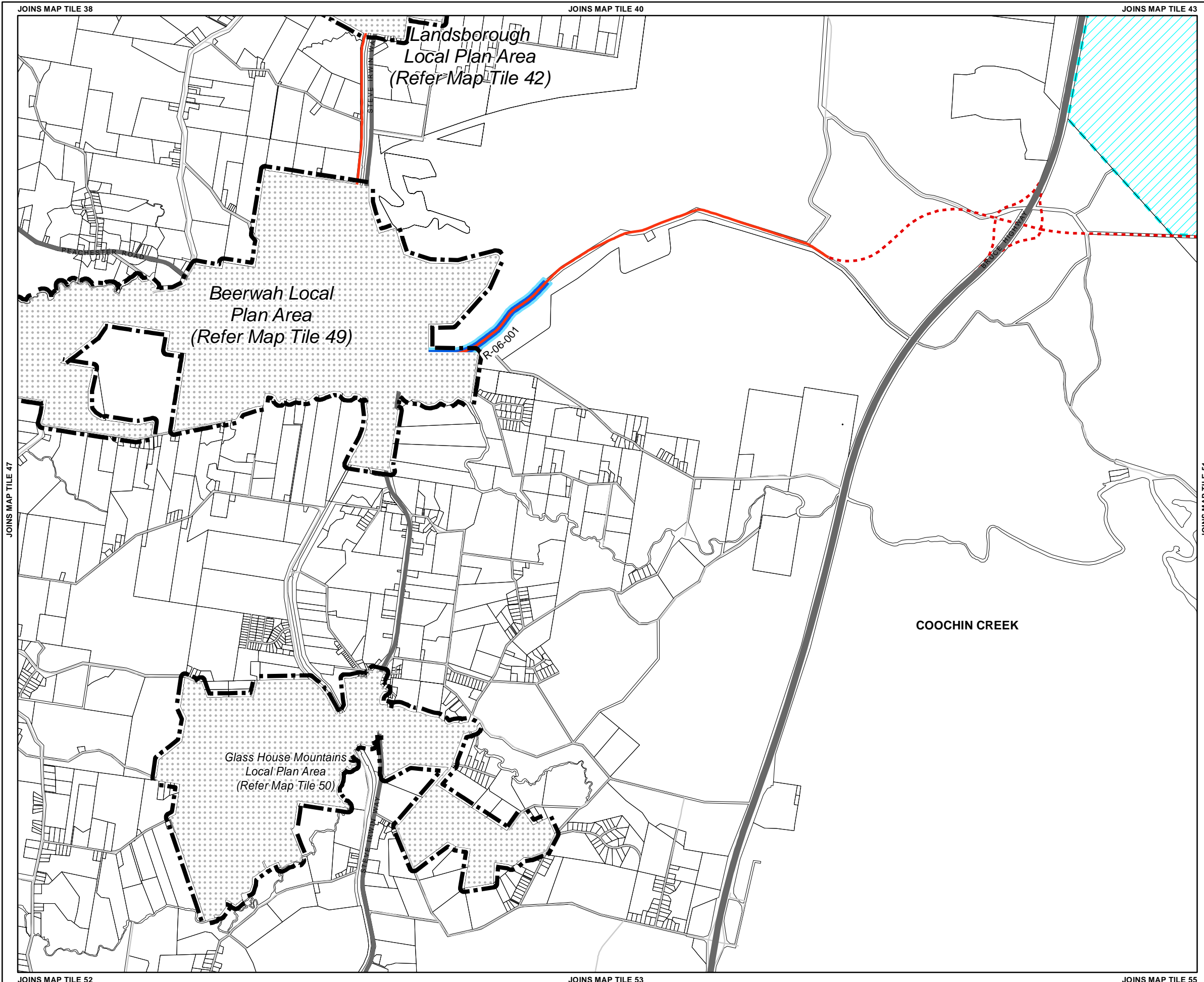
**Disclaimer**  
 While every care is taken to ensure the accuracy of this product, neither the Sunshine Coast Regional Council nor the State of Queensland makes any representations or warranties about its accuracy, reliability, completeness or suitability for any particular purpose and disclaims all responsibility and all liability (including without limitation, liability in negligence) for all expenses, losses, damages (including indirect or consequential damage) and costs that may occur as a result of the product being inaccurate or incomplete in any way or for any reason.

© Crown and Council Copyright Reserved 2015  
 Geocentric Datum of Australia 1994 (GDA94)

Approx Scale @ A3 1:40,000



## PIP Map PIPM47C(i)

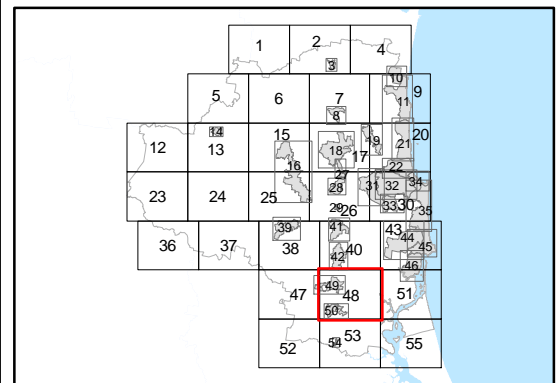


## Priority Infrastructure Plan Map - Transport Network (Road)

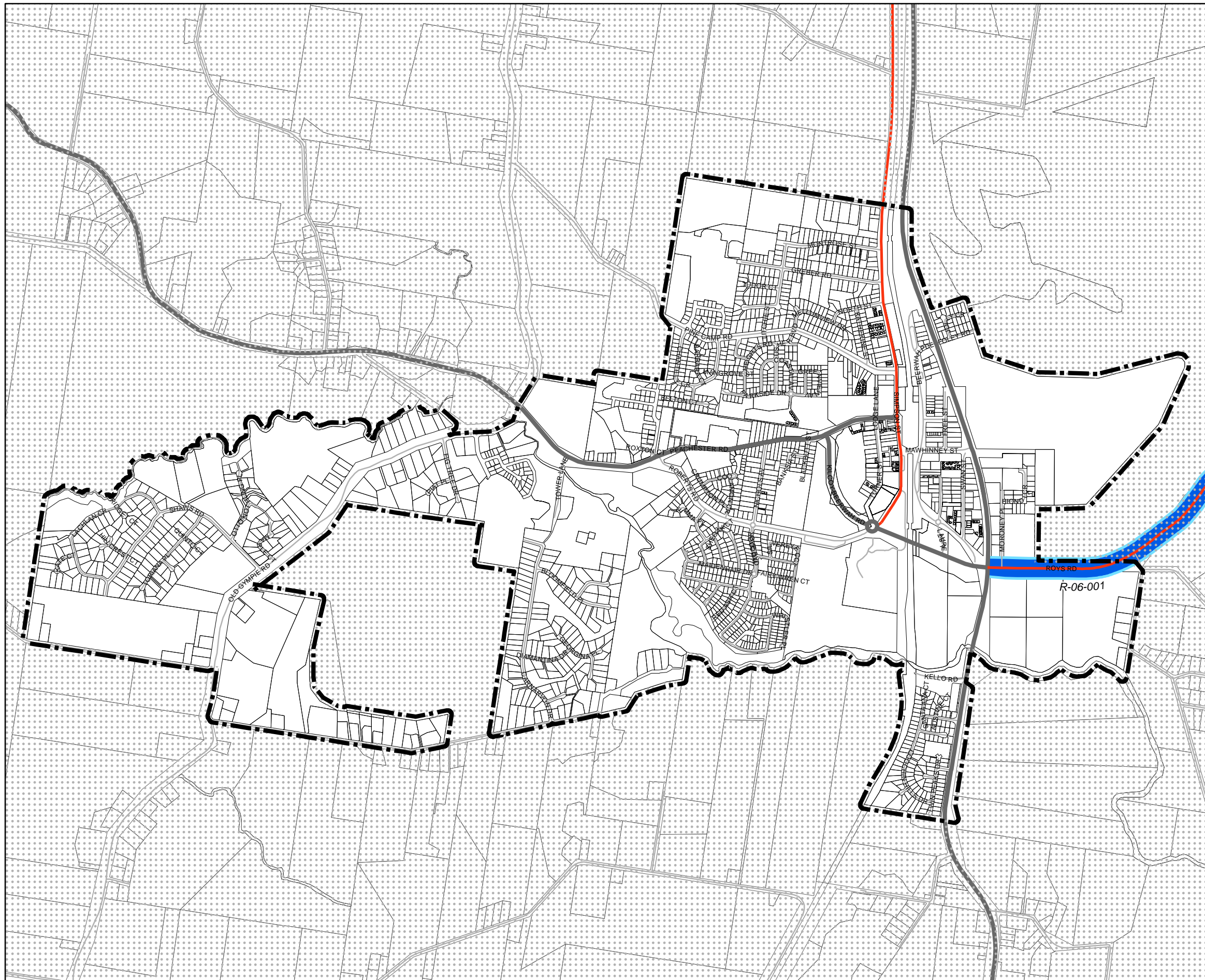
- Existing Trunk Infrastructure**
  - Trunk Road
  - State Network (DTMR)
  - Other Road
- Future Trunk Infrastructure**
  - Intersection
  - Road Project
  - Future Trunk Road
- Other Elements**
  - Local Plan Area Boundary
  - Declared Master Planned Area (see Part 10 - Other Plans)
  - Land within Development Control Plan 1 - Kawana Waters which is the subject of the Kawana Waters Development Agreement (see Section 1.2 - Planning Scheme Components)
  - Priority Development Area (subject to the *Economic Development Act 2012*)
  - DCDB 29 October 2015 © State Government

**Disclaimer**  
 While every care is taken to ensure the accuracy of this product, neither the Sunshine Coast Regional Council nor the State of Queensland makes any representations or warranties about its accuracy, reliability, completeness or suitability for any particular purpose and disclaims all responsibility and all liability (including without limitation, liability in negligence) for all expenses, losses, damages (including indirect or consequential damage) and costs that may occur as a result of the product being inaccurate or incomplete in any way or for any reason.

© Crown and Council Copyright Reserved 2015  
 Geocentric Datum of Australia 1994 (GDA94)  
 Approx Scale @ A3 1:40,000  
 0 0.5 1 2  
 Kilometres



PIP Map PIPM48C(i)



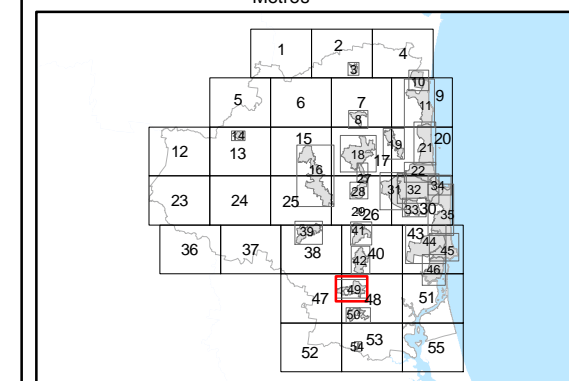
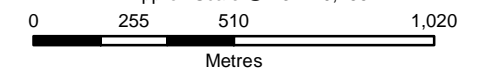
### Priority Infrastructure Plan Map - Transport Network (Road)

- Existing Trunk Infrastructure**
- Trunk Road
  - State Network (DTMR)
  - Other Road
- Future Trunk Infrastructure**
- Intersection
  - Road Project
  - Future Trunk Road
- Other Elements**
- Local Plan Area Boundary
  - Declared Master Planned Area (see Part 10 - Other Plans)
  - Land within Development Control Plan 1 - Kawana Waters which is the subject of the Kawana Waters Development Agreement (see Section 1.2 - Planning Scheme Components)
  - Priority Development Area (subject to the *Economic Development Act 2012*)
  - DCDB 29 October 2015 © State Government

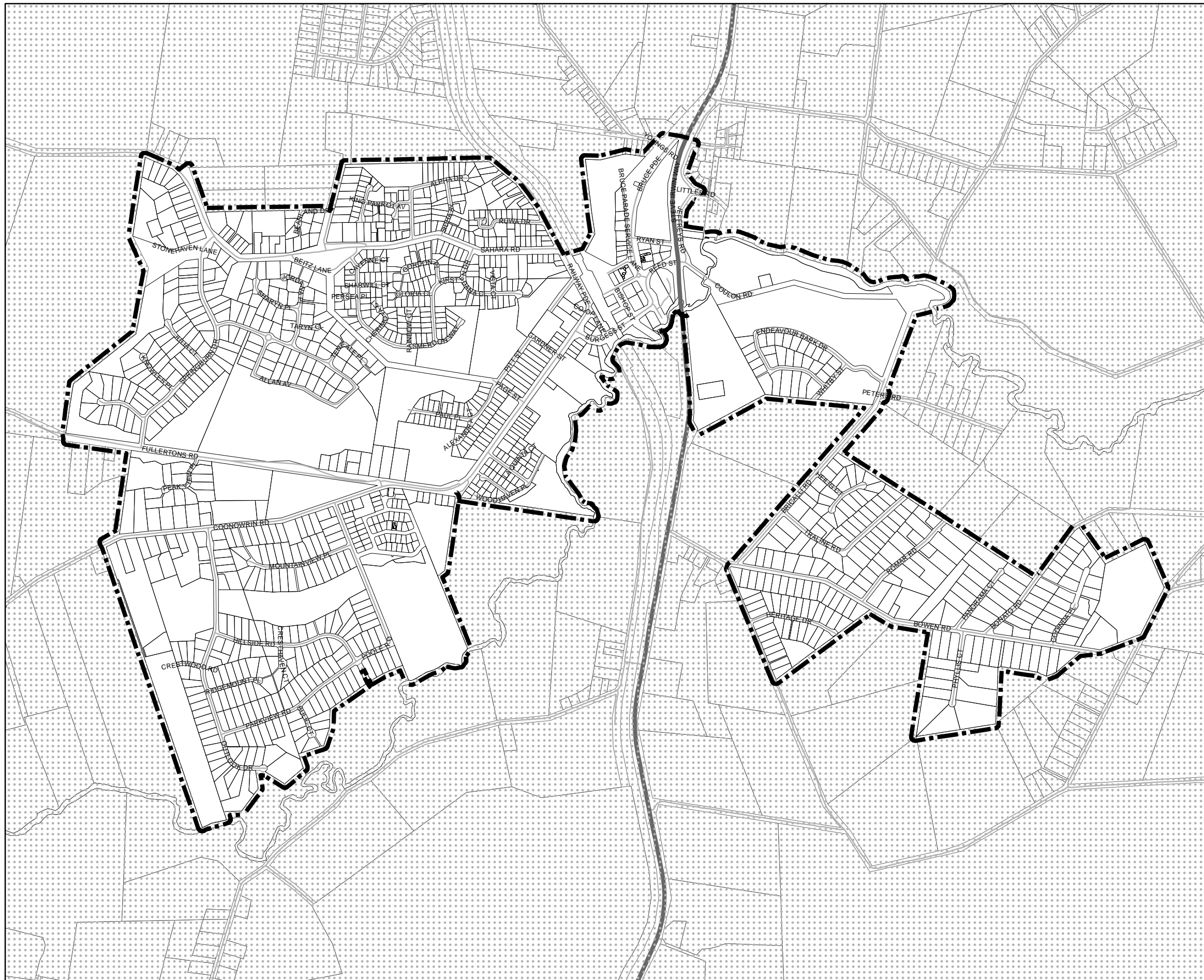
**Disclaimer**  
While every care is taken to ensure the accuracy of this product, neither the Sunshine Coast Regional Council nor the State of Queensland makes any representations or warranties about its accuracy, reliability, completeness or suitability for any particular purpose and disclaims all responsibility and all liability (including without limitation, liability in negligence) for all expenses, losses, damages (including indirect or consequential damage) and costs that may occur as a result of the product being inaccurate or incomplete in any way or for any reason.

© Crown and Council Copyright Reserved 2015  
Geocentric Datum of Australia 1994 (GDA94)

Approx Scale @ A3 1:19,255



PIP Map PIPM49C(i)



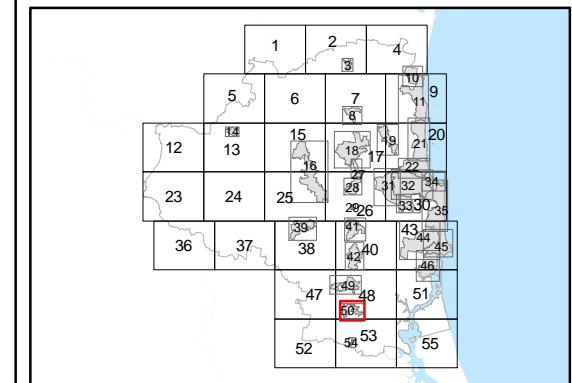
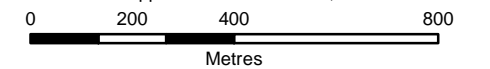
**Priority Infrastructure Plan Map -  
Transport Network (Road)**

- Existing Trunk Infrastructure**
- Trunk Road
  - State Network (DTMR)
  - Other Road
- Future Trunk Infrastructure**
- Intersection
  - Road Project
  - Future Trunk Road
- Other Elements**
- Local Plan Area Boundary
  - Declared Master Planned Area (see Part 10 - Other Plans)
  - Land within Development Control Plan 1 - Kawana Waters which is the subject of the Kawana Waters Development Agreement (see Section 1.2 - Planning Scheme Components)
  - Priority Development Area (subject to the Economic Development Act 2012)
  - DCDB 29 October 2015 © State Government

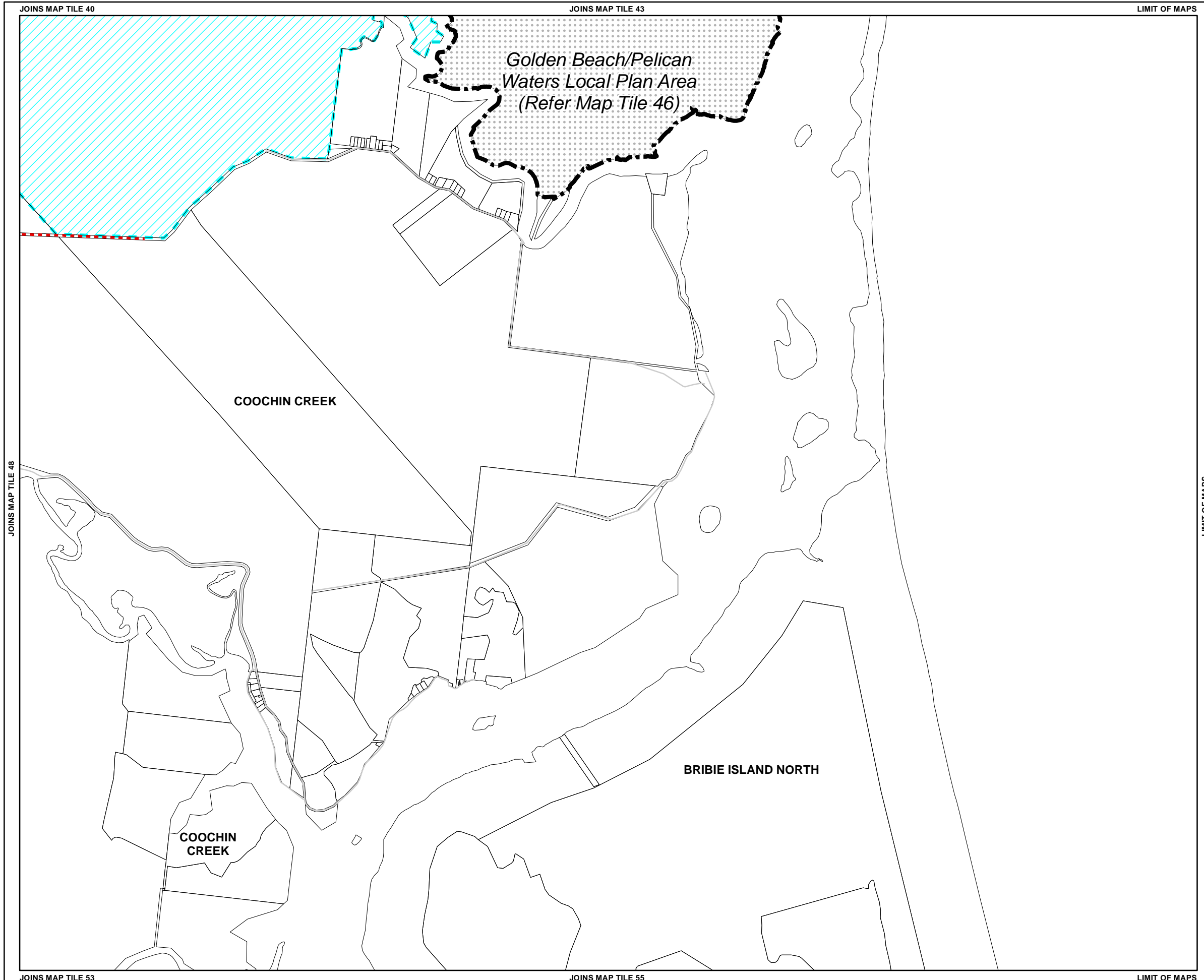
**Disclaimer**  
While every care is taken to ensure the accuracy of this product, neither the Sunshine Coast Regional Council nor the State of Queensland makes any representations or warranties about its accuracy, reliability, completeness or suitability for any particular purpose and disclaims all responsibility and all liability (including without limitation, liability in negligence) for all expenses, losses, damages (including indirect or consequential damage) and costs that may occur as a result of the product being inaccurate or incomplete in any way or for any reason.

© Crown and Council Copyright Reserved 2015  
Geocentric Datum of Australia 1994 (GDA94)

Approx Scale @ A3 1:14,851



**PIP Map PIPM50C(i)**




**Priority Infrastructure Plan Map - Transport Network (Road)**

- Existing Trunk Infrastructure**
- Trunk Road
  - State Network (DTMR)
  - Other Road
- Future Trunk Infrastructure**
- Intersection
  - Road Project
  - Future Trunk Road
- Other Elements**
- Local Plan Area Boundary
  - Declared Master Planned Area (see Part 10 - Other Plans)
  - Land within Development Control Plan 1 - Kawana Waters which is the subject of the Kawana Waters Development Agreement (see Section 1.2 - Planning Scheme Components)
  - Priority Development Area (subject to the Economic Development Act 2012)
  - DCDB 29 October 2015 © State Government

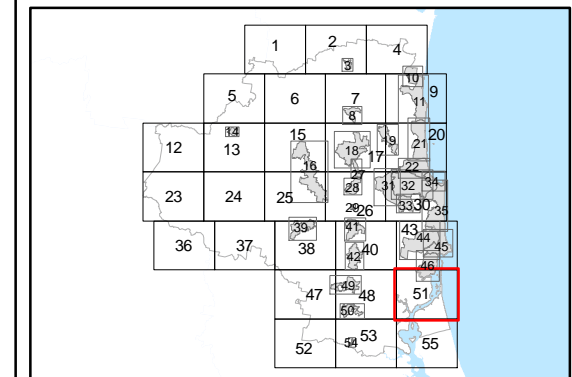
**Disclaimer**  
While every care is taken to ensure the accuracy of this product, neither the Sunshine Coast Regional Council nor the State of Queensland makes any representations or warranties about its accuracy, reliability, completeness or suitability for any particular purpose and disclaims all responsibility and all liability (including without limitation, liability in negligence) for all expenses, losses, damages (including indirect or consequential damage) and costs that may occur as a result of the product being inaccurate or incomplete in any way or for any reason.

© Crown and Council Copyright Reserved 2015  
Geocentric Datum of Australia 1994 (GDA94)

Approx Scale @ A3 1:40,000



Kilometres



**PIP Map PIPM51C(i)**





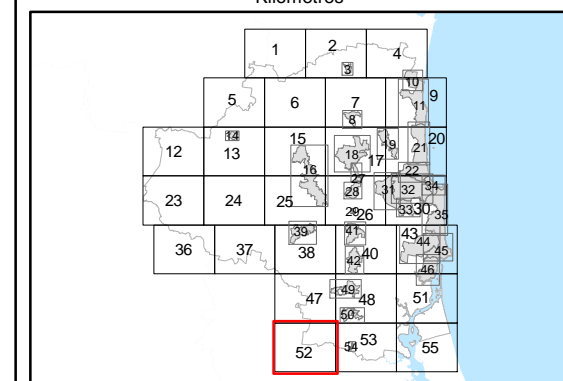
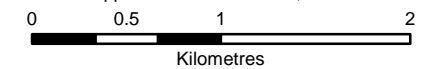
## Priority Infrastructure Plan Map - Transport Network (Road)

- Existing Trunk Infrastructure**
  - Trunk Road
  - State Network (DTMR)
  - Other Road
- Future Trunk Infrastructure**
  - Intersection
  - Road Project
  - Future Trunk Road
- Other Elements**
  - Local Plan Area Boundary
  - Declared Master Planned Area (see Part 10 - Other Plans)
  - Land within Development Control Plan 1 - Kawana Waters which is the subject of the Kawana Waters Development Agreement (see Section 1.2 - Planning Scheme Components)
  - Priority Development Area (subject to the Economic Development Act 2012)
  - DCDB 29 October 2015 © State Government

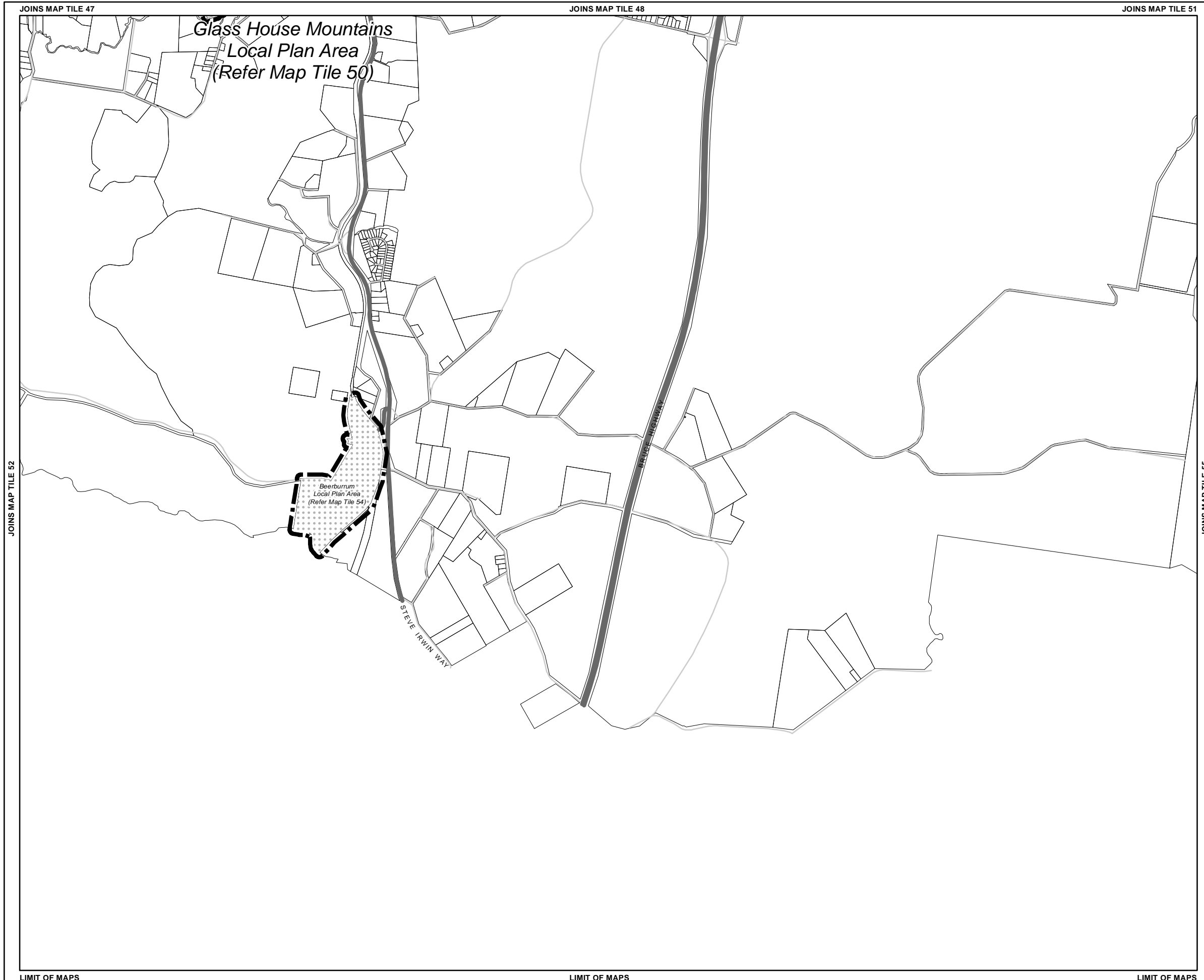
**Disclaimer**  
 While every care is taken to ensure the accuracy of this product, neither the Sunshine Coast Regional Council nor the State of Queensland makes any representations or warranties about its accuracy, reliability, completeness or suitability for any particular purpose and disclaims all responsibility and all liability (including without limitation, liability in negligence) for all expenses, losses, damages (including indirect or consequential damage) and costs that may occur as a result of the product being inaccurate or incomplete in any way or for any reason.

© Crown and Council Copyright Reserved 2015  
 Geocentric Datum of Australia 1994 (GDA94)

Approx Scale @ A3 1:40,000



PIP Map PIPM52C(i)



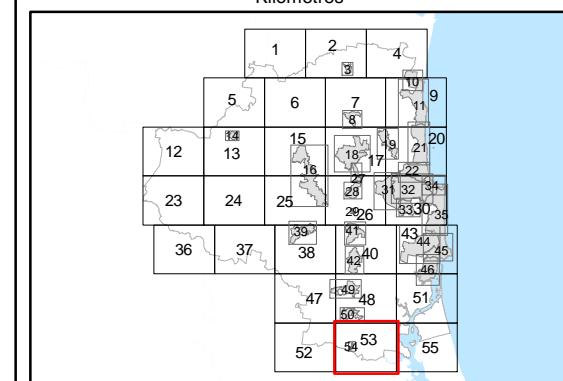
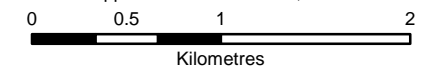
**Priority Infrastructure Plan Map - Transport Network (Road)**

- Existing Trunk Infrastructure**
  - Trunk Road
  - State Network (DTMR)
  - Other Road
- Future Trunk Infrastructure**
  - Intersection
  - Road Project
  - Future Trunk Road
- Other Elements**
  - Local Plan Area Boundary
  - Declared Master Planned Area (see Part 10 - Other Plans)
  - Land within Development Control Plan 1 - Kawana Waters which is the subject of the Kawana Waters Development Agreement (see Section 1.2 - Planning Scheme Components)
  - Priority Development Area (subject to the Economic Development Act 2012)
  - DCDB 29 October 2015 © State Government

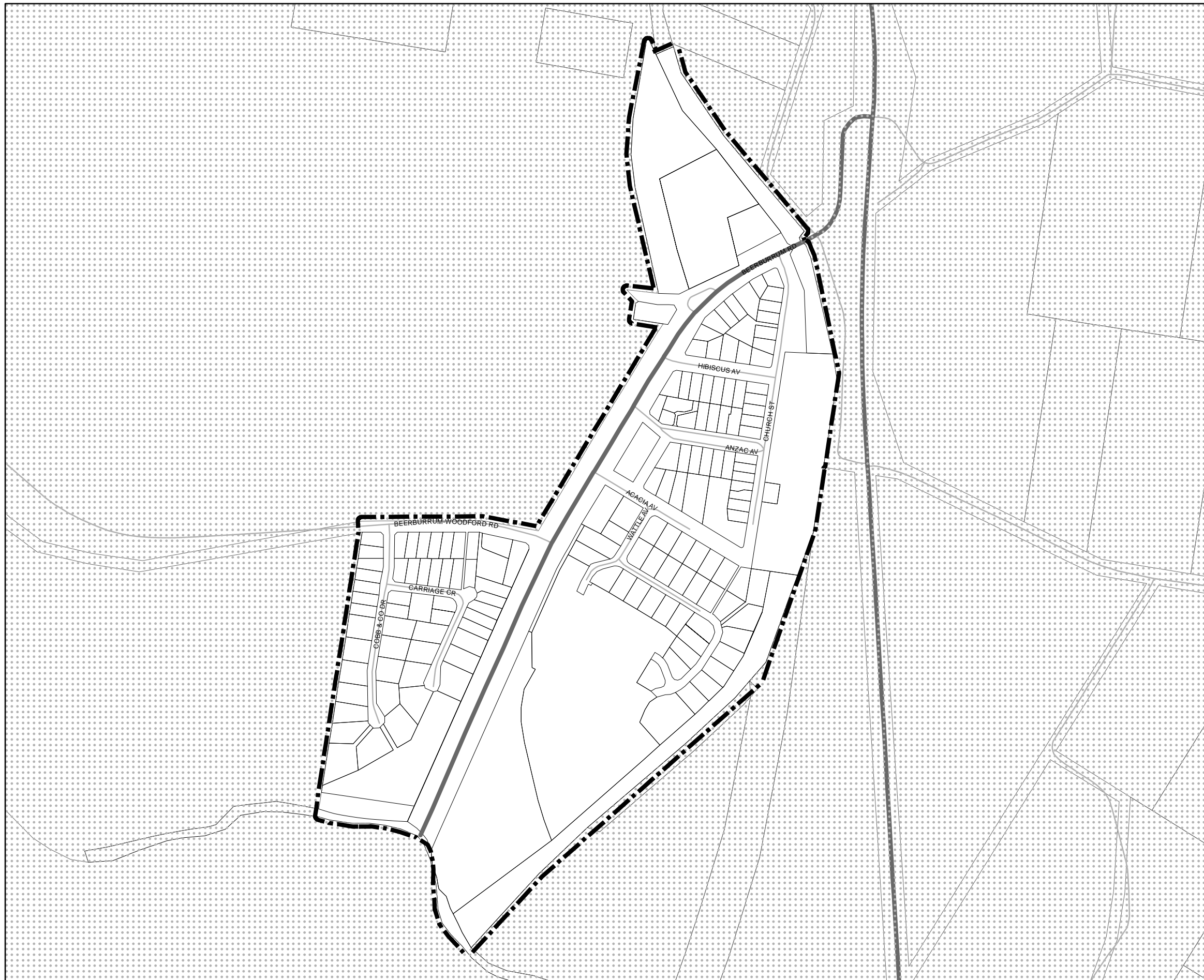
**Disclaimer**  
While every care is taken to ensure the accuracy of this product, neither the Sunshine Coast Regional Council nor the State of Queensland makes any representations or warranties about its accuracy, reliability, completeness or suitability for any particular purpose and disclaims all responsibility and all liability (including without limitation, liability in negligence) for all expenses, losses, damages (including indirect or consequential damage) and costs that may occur as a result of the product being inaccurate or incomplete in any way or for any reason.

© Crown and Council Copyright Reserved 2015  
Geocentric Datum of Australia 1994 (GDA94)

Approx Scale @ A3 1:40,000



**PIP Map PIPM53C(i)**

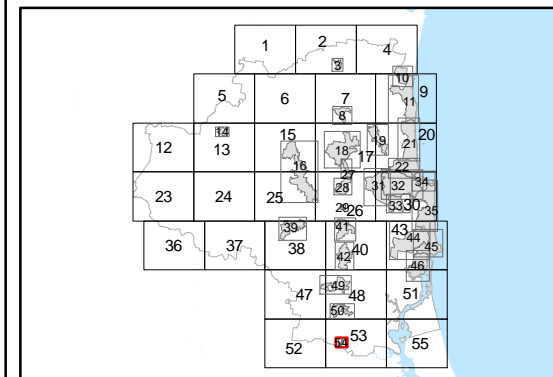
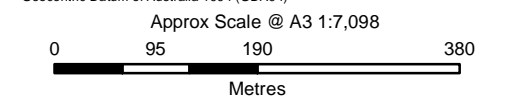


### Priority Infrastructure Plan Map - Transport Network (Road)

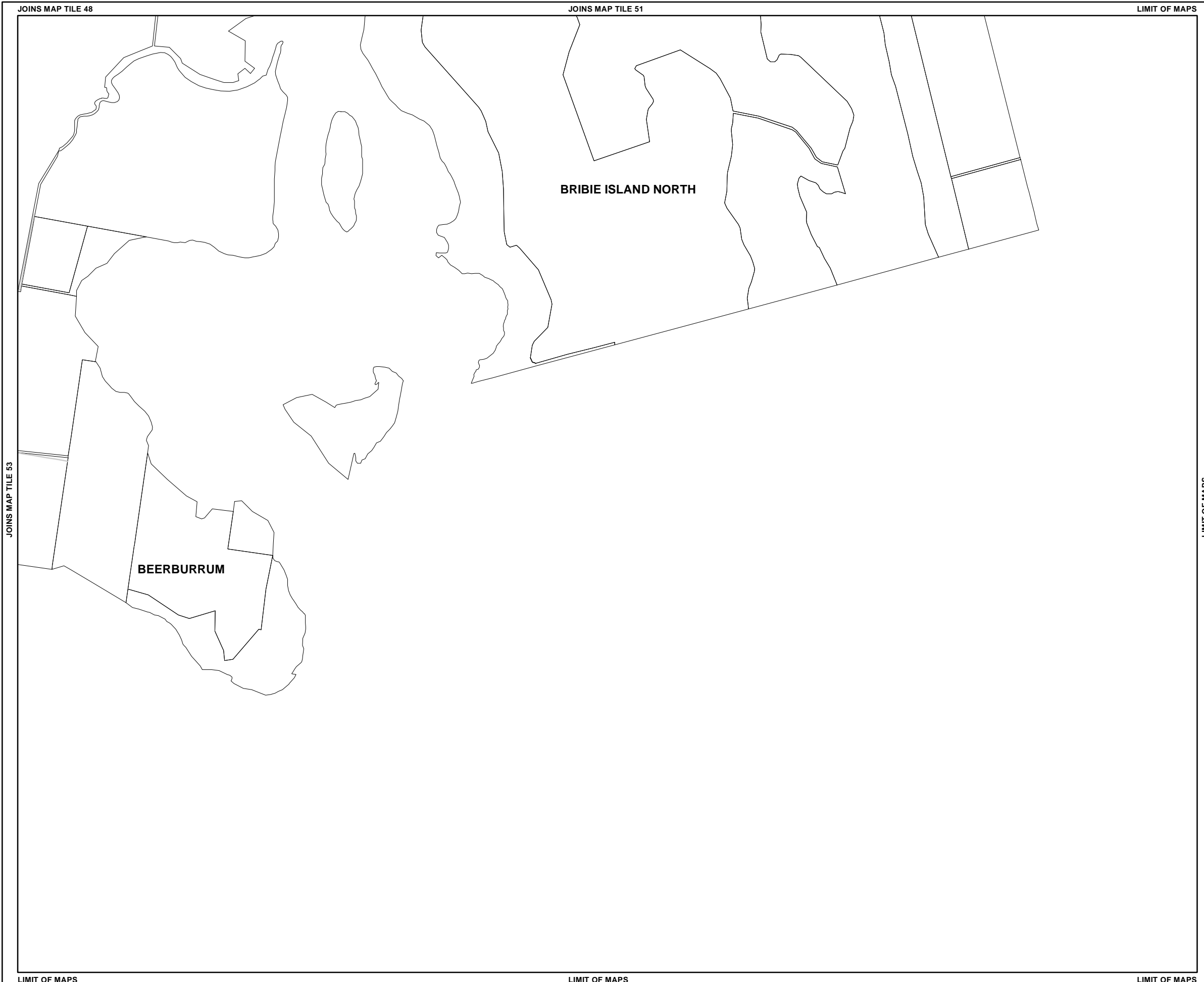
- Existing Trunk Infrastructure**
- Trunk Road
  - State Network (DTMR)
  - Other Road
- Future Trunk Infrastructure**
- Intersection
  - Road Project
  - Future Trunk Road
- Other Elements**
- Local Plan Area Boundary
  - Declared Master Planned Area (see Part 10 - Other Plans)
  - Land within Development Control Plan 1 - Kawana Waters which is the subject of the Kawana Waters Development Agreement (see Section 1.2 - Planning Scheme Components)
  - Priority Development Area (subject to the *Economic Development Act 2012*)
  - DCDB 29 October 2015 © State Government

**Disclaimer**  
 While every care is taken to ensure the accuracy of this product, neither the Sunshine Coast Regional Council nor the State of Queensland makes any representations or warranties about its accuracy, reliability, completeness or suitability for any particular purpose and disclaims all responsibility and all liability (including without limitation, liability in negligence) for all expenses, losses, damages (including indirect or consequential damage) and costs that may occur as a result of the product being inaccurate or incomplete in any way or for any reason.

© Crown and Council Copyright Reserved 2015  
 Geocentric Datum of Australia 1994 (GDA94)



PIP Map PIPM54C(i)



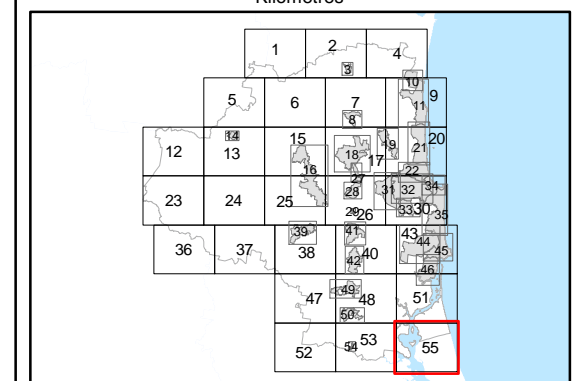
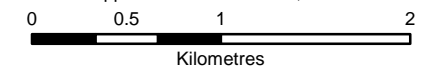
## Priority Infrastructure Plan Map - Transport Network (Road)

- Existing Trunk Infrastructure**
- Trunk Road
  - State Network (DTMR)
  - Other Road
- Future Trunk Infrastructure**
- Intersection
  - Road Project
  - Future Trunk Road
- Other Elements**
- Local Plan Area Boundary
  - Declared Master Planned Area (see Part 10 - Other Plans)
  - Land within Development Control Plan 1 - Kawana Waters which is the subject of the Kawana Waters Development Agreement (see Section 1.2 - Planning Scheme Components)
  - Priority Development Area (subject to the *Economic Development Act 2012*)
  - DCDB 29 October 2015 © State Government

**Disclaimer**  
 While every care is taken to ensure the accuracy of this product, neither the Sunshine Coast Regional Council nor the State of Queensland makes any representations or warranties about its accuracy, reliability, completeness or suitability for any particular purpose and disclaims all responsibility and all liability (including without limitation, liability in negligence) for all expenses, losses, damages (including indirect or consequential damage) and costs that may occur as a result of the product being inaccurate or incomplete in any way or for any reason.

© Crown and Council Copyright Reserved 2015  
 Geocentric Datum of Australia 1994 (GDA94)

Approx Scale @ A3 1:40,000



## PIP Map PIPM55C(i)