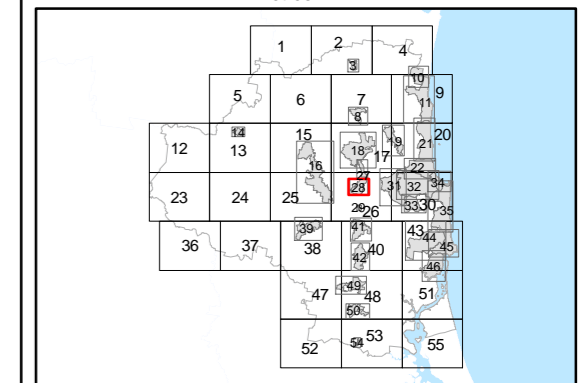


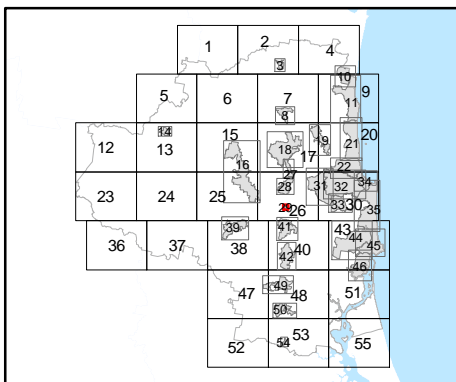
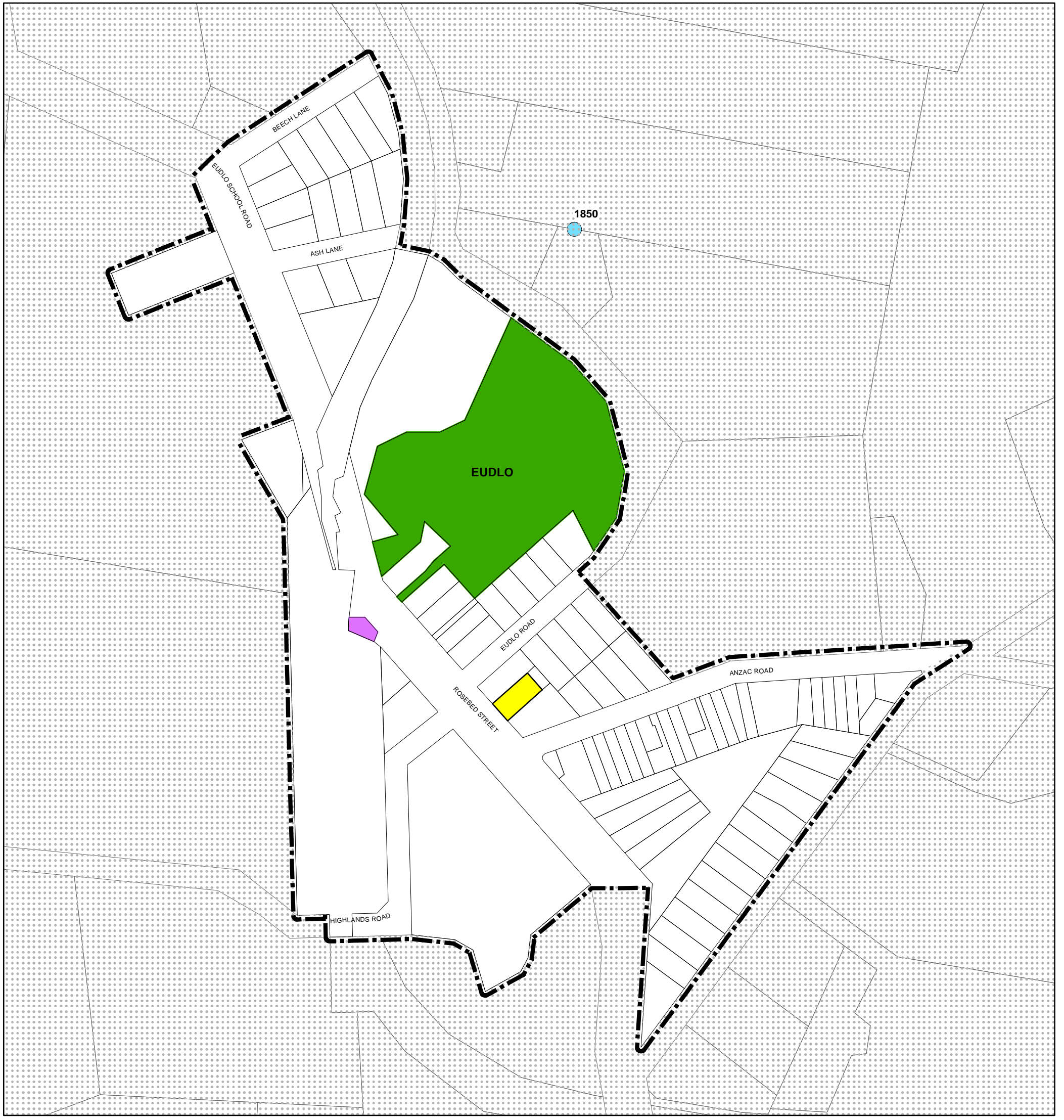
- Existing Public Parks**
- Sunshine Coast-wide Recreation Park
 - District Recreation Park
 - Sports Ground
- Existing Land for Community Facilities Trunk Network**
- Community Facility
 - Library
 - Cultural Facility
 - Information Centre
 - Volunteer Emergency Services
 - Aquatic/Beach Facility
 - Cemetery
- Future Public Parks and Land for Community Facilities Trunk Network**
- Civic Park
 - Upgrade Recreation Park
 - District Recreation Park
 - Sunshine Coast-wide Recreation Park
 - Upgrade Sports Ground
 - District Sports Ground
 - Sunshine Coast-wide Sports Ground
 - Community Facility
- Other Elements**
- Local Plan Area Boundary
 - Declared Master Planned Area (see Part 10 - Other Plans)
 - Land within Development Control Plan 1 - Kawana Waters which is the subject of the Kawana Waters Development Agreement (see Section 1.2 - Planning Scheme Components)
 - Priority Development Area (subject to the *Economic Development Act 2012*)
 - DCDB 29 October 2015 © State Government

Disclaimer
 While every care is taken to ensure the accuracy of this product, neither the Sunshine Coast Regional Council nor the State of Queensland makes any representations or warranties about its accuracy, reliability, completeness or suitability for any particular purpose and disclaims all responsibility and all liability (including without limitation, liability in negligence) for all expenses, losses, damages (including indirect or consequential damage) and costs that may occur as a result of the product being inaccurate or incomplete in any way or for any reason.

© Crown and Council Copyright Reserved 2015
 Geocentric Datum of Australia 1994 (GDA94)
 Approx Scale @ A3 1:12,641
 0 170 340 680
 Metres




PIP Map PIPM28D



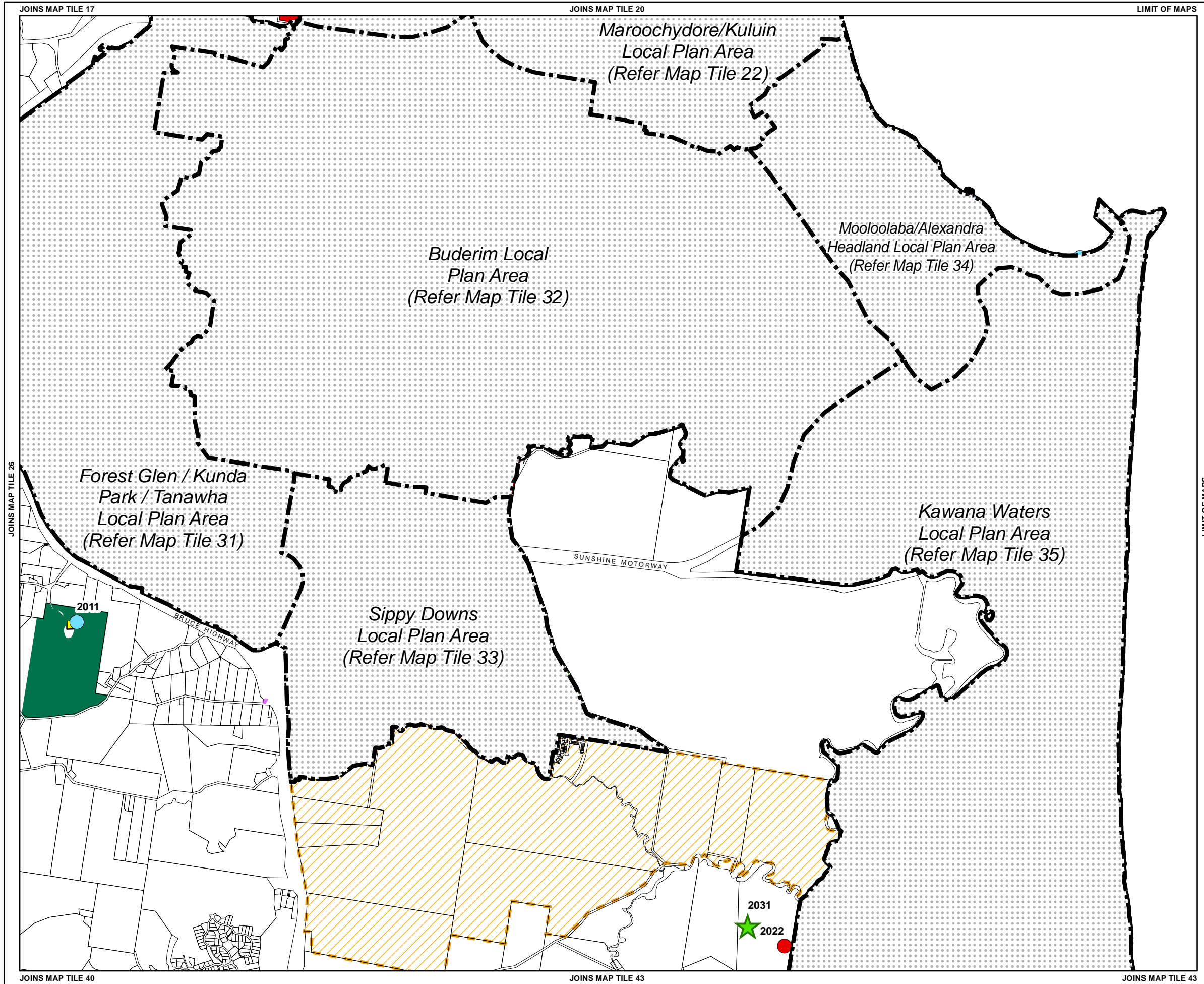
Priority Infrastructure Plan Map - Public Parks and Land for Community Facilities Trunk Network

- | | | |
|---|--|--|
| <p>Existing Public Parks</p> <ul style="list-style-type: none"> Sunshine Coast-wide Recreation Park District Recreation Park Sports Ground <p>Existing Community Facilities</p> <ul style="list-style-type: none"> Community Facility Library Cultural Facility Information Centre Volunteer Emergency Services Aquatic/Beach Facility Cemetery | <p>Future Public Parks and Land for Community Facilities Trunk Network</p> <ul style="list-style-type: none"> Civic Park Upgrade Recreation Park District Recreation Park Sunshine Coast-wide Recreation Park Upgrade Sports Ground District Sports Ground Sunshine Coast-wide Sports Ground Community Facility | <p>Other Elements</p> <ul style="list-style-type: none"> Local Plan Area Boundary Declared Master Planned Area Land within Development Control Plan 1 - Kawana Waters which is the subject of the Kawana Waters Development Agreement (see Section 1.2 - Planning Scheme Components) Priority Development Area (subject to the <i>Economic Development Act 2012</i>) DCDB 29 October 2015 © State Government |
|---|--|--|

Disclaimer
While every care is taken to ensure the accuracy of this product, neither the Sunshine Coast Regional Council nor the State of Queensland makes any representations or warranties about its accuracy, reliability, completeness or suitability for any particular purpose and disclaims all responsibility and all liability (including without limitation, liability in negligence) for all expenses, losses, damages (including indirect or consequential damage) and costs that may occur as a result of the product being inaccurate or incomplete in any way or for any reason.
© Crown and Council Copyright Reserved 2015



PIP Map PIPM29D



Priority Infrastructure Plan Map - Public Parks and Land for Community Facilities Trunk Network

Existing Public Parks

- Sunshine Coast-wide Recreation Park
- District Recreation Park
- Sports Ground

Existing Land for Community Facilities Trunk Network

- Community Facility
- Library
- Cultural Facility
- Information Centre
- Volunteer Emergency Services
- Aquatic/Beach Facility
- Cemetery

Future Public Parks and Land for Community Facilities Trunk Network

- Civic Park
- Upgrade Recreation Park
- District Recreation Park
- Sunshine Coast-wide Recreation Park
- Upgrade Sports Ground
- District Sports Ground
- Sunshine Coast-wide Sports Ground
- Community Facility

Other Elements

- Local Plan Area Boundary
- Declared Master Planned Area (see Part 10 - Other Plans)
- Land within Development Control Plan 1 - Kawana Waters which is the subject of the Kawana Waters Development Agreement (see Section 1.2 - Planning Scheme Components)
- Priority Development Area (subject to the Economic Development Act 2012)
- DCDB 29 October 2015 © State Government

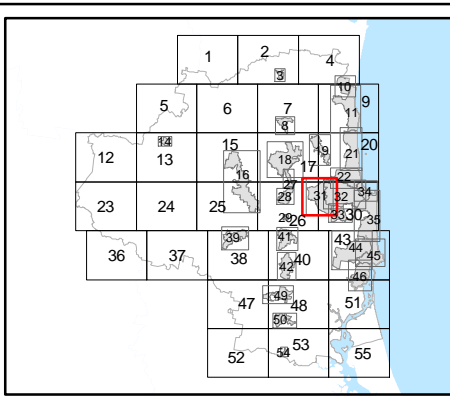
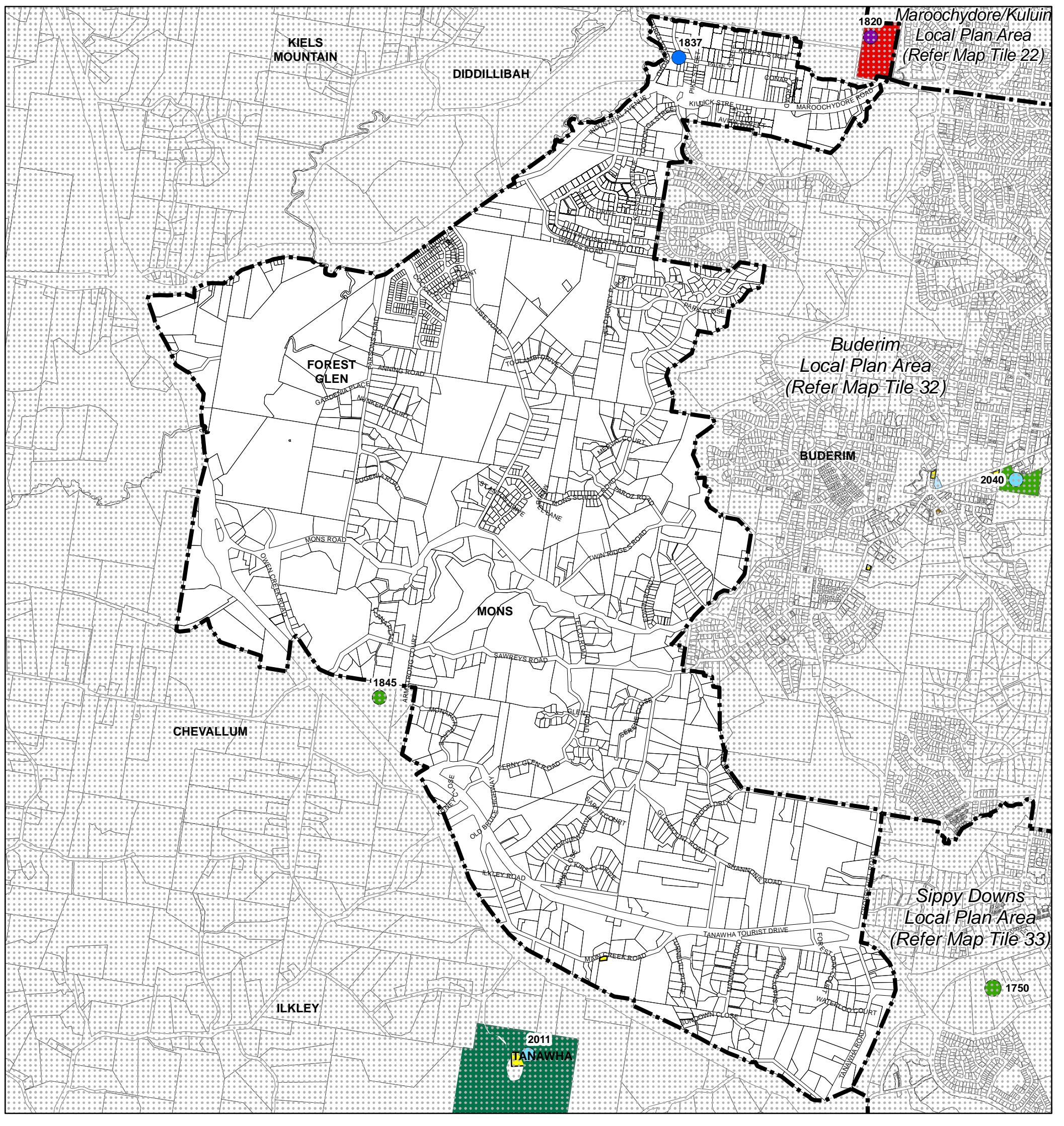
Disclaimer
While every care is taken to ensure the accuracy of this product, neither the Sunshine Coast Regional Council nor the State of Queensland makes any representations or warranties about its accuracy, reliability, completeness or suitability for any particular purpose and disclaims all responsibility and all liability (including without limitation, liability in negligence) for all expenses, losses, damages (including indirect or consequential damage) and costs that may occur as a result of the product being inaccurate or incomplete in any way or for any reason.

© Crown and Council Copyright Reserved 2015
Geocentric Datum of Australia 1994 (GDA94)

Approx Scale @ A3 1:40,000

0 0.5 1 2
Kilometres

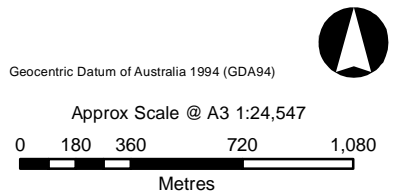
PIP Map PIPM30D



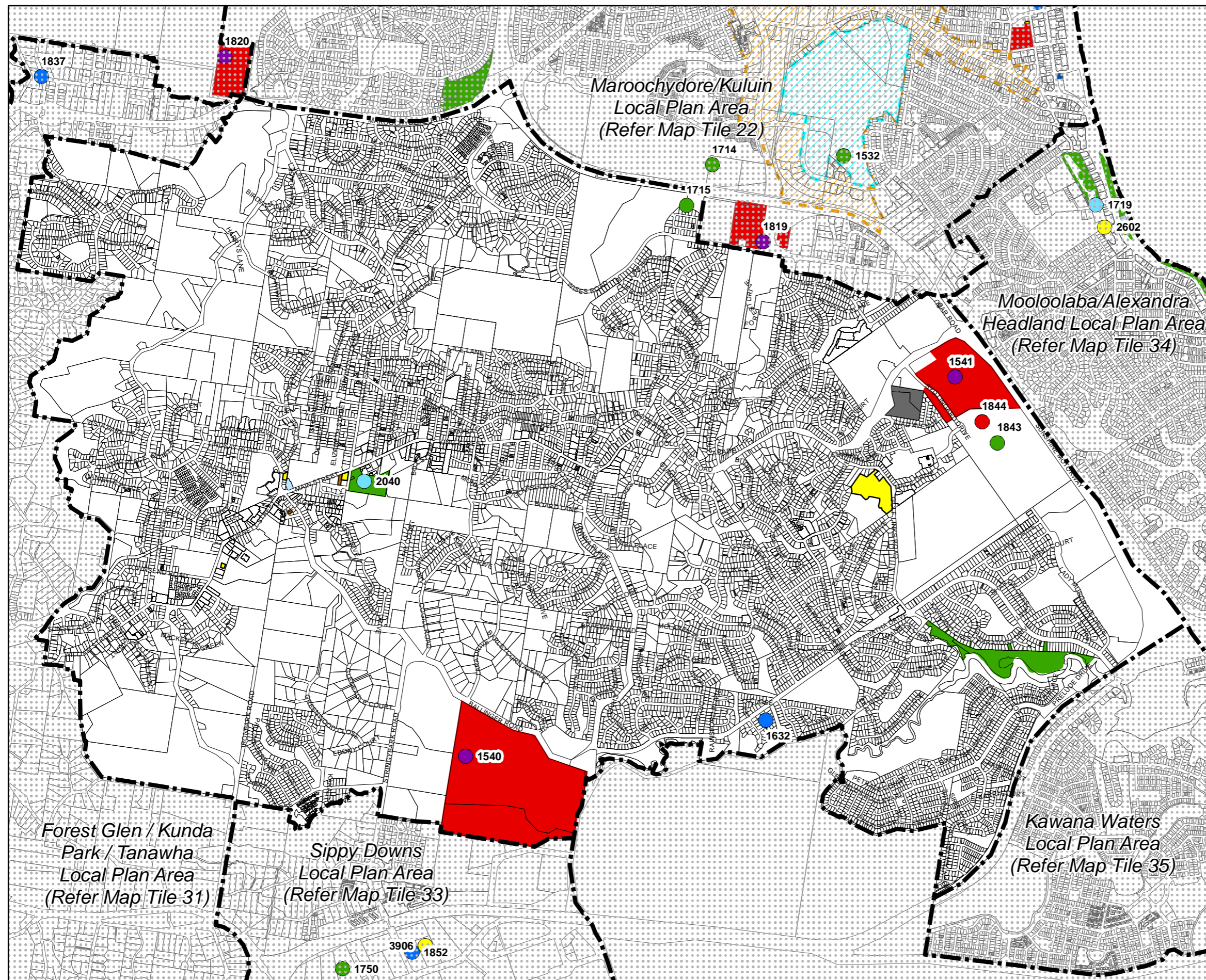
Priority Infrastructure Plan Map - Public Parks and Land for Community Facilities Trunk Network

- | | | |
|---|--|---|
| <p>Existing Public Parks</p> <ul style="list-style-type: none"> Sunshine Coast-wide Recreation Park District Recreation Park Sports Ground <p>Existing Community Facilities</p> <ul style="list-style-type: none"> Community Facility Library Cultural Facility Information Centre Volunteer Emergency Services Aquatic/Beach Facility Cemetery | <p>Future Public Parks and Land for Community Facilities Trunk Network</p> <ul style="list-style-type: none"> Civic Park Upgrade Recreation Park District Recreation Park Sunshine Coast-wide Recreation Park Upgrade Sports Ground District Sports Ground Sunshine Coast-wide Sports Ground Community Facility | <p>Other Elements</p> <ul style="list-style-type: none"> Local Plan Area Boundary Declared Master Planned Area Land within Development Control Plan 1 - Kawana Waters which is the subject of the Kawana Waters Development Agreement (see Section 1.2 - Planning Scheme Components) Priority Development Area (subject to the Economic Development Act 2012) DCDB 29 October 2015 © State Government |
|---|--|---|

Disclaimer
While every care is taken to ensure the accuracy of this product, neither the Sunshine Coast Regional Council nor the State of Queensland makes any representations or warranties about its accuracy, reliability, completeness or suitability for any particular purpose and disclaims all responsibility and all liability (including without limitation, liability in negligence) for all expenses, losses, damages (including indirect or consequential damage) and costs that may occur as a result of the product being inaccurate or incomplete in any way or for any reason.
© Crown and Council Copyright Reserved 2015



PIP Map PIPM31D

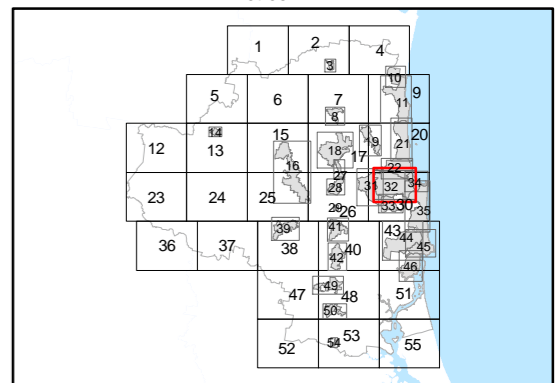


Priority Infrastructure Plan Map - Public Parks and Land for Community Facilities Trunk Network

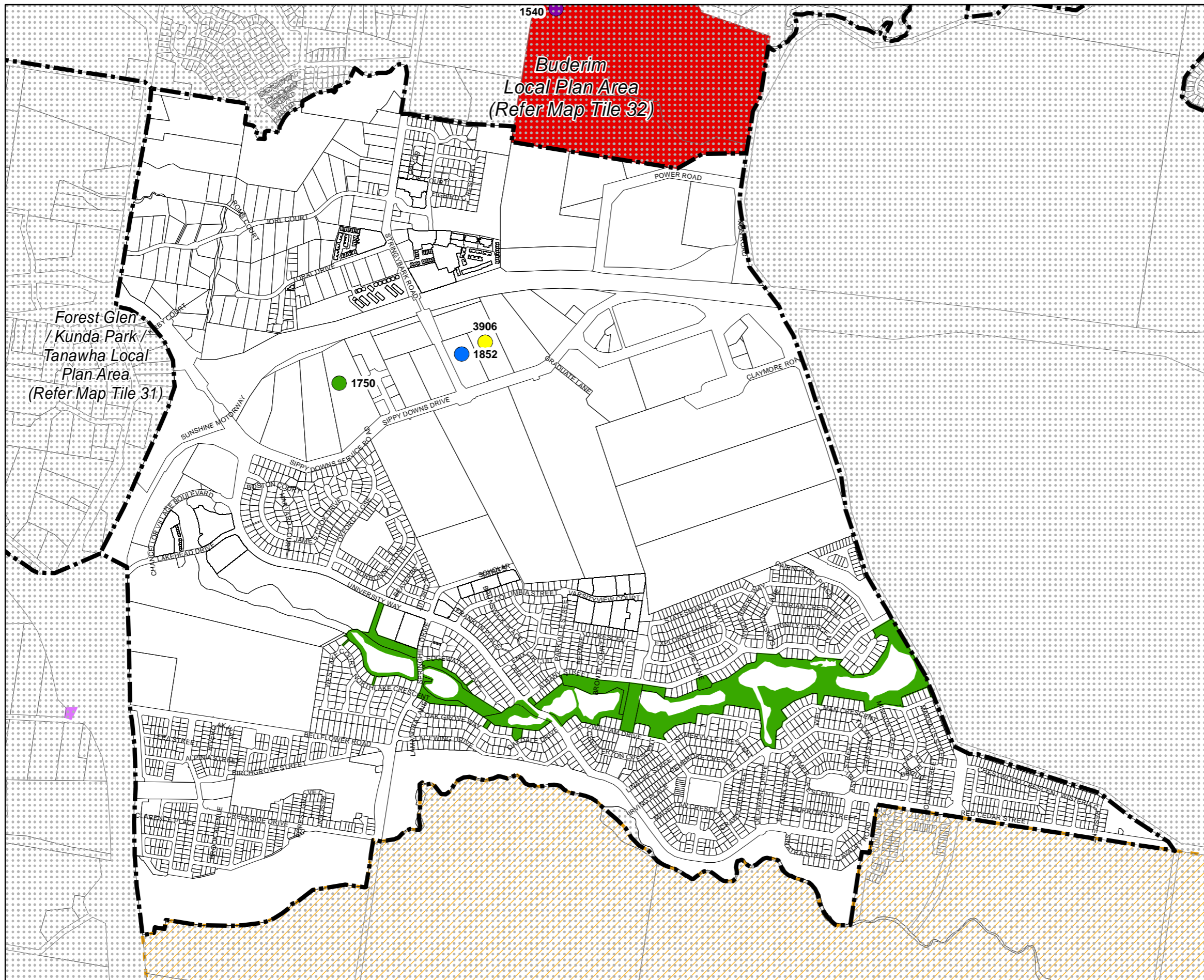
- Existing Public Parks**
- Sunshine Coast-wide Recreation Park
 - District Recreation Park
 - Sports Ground
- Existing Land for Community Facilities Trunk Network**
- Community Facility
 - Library
 - Cultural Facility
 - Information Centre
 - Volunteer Emergency Services
 - Aquatic/Beach Facility
 - Cemetery
- Future Public Parks and Land for Community Facilities Trunk Network**
- Civic Park
 - Upgrade Recreation Park
 - District Recreation Park
 - Sunshine Coast-wide Recreation Park
 - Upgrade Sports Ground
 - District Sports Ground
 - Sunshine Coast-wide Sports Ground
 - Community Facility
- Other Elements**
- Local Plan Area Boundary
 - Declared Master Planned Area (see Part 10 - Other Plans)
 - Land within Development Control Plan 1 - Kawana Waters which is the subject of the Kawana Waters Development Agreement (see Section 1.2 - Planning Scheme Components)
 - Priority Development Area (subject to the *Economic Development Act 2012*)
 - DCDB 29 October 2015 © State Government

Disclaimer
While every care is taken to ensure the accuracy of this product, neither the Sunshine Coast Regional Council nor the State of Queensland makes any representations or warranties about its accuracy, reliability, completeness or suitability for any particular purpose and disclaims all responsibility and all liability (including without limitation, liability in negligence) for all expenses, losses, damages (including indirect or consequential damage) and costs that may occur as a result of the product being inaccurate or incomplete in any way or for any reason.

© Crown and Council Copyright Reserved 2015
Geocentric Datum of Australia 1994 (GDA94)
Approx Scale @ A3 1:26,279
0 350 700 1,400
Metres



PIP Map PIPM32D



Priority Infrastructure Plan Map - Public Parks and Land for Community Facilities Trunk Network


- Existing Public Parks**
 - Sunshine Coast-wide Recreation Park (Green star)
 - District Recreation Park (Light green circle)
 - Sports Ground (Red star)
- Existing Land for Community Facilities Trunk Network**
 - Community Facility (Yellow circle)
 - Library (Blue square)
 - Cultural Facility (Brown square)
 - Information Centre (Dark blue square)
 - Volunteer/Emergency Services (Purple square)
 - Aquatic/Beach Facility (Light blue square)
 - Cemetery (Grey square)
- Future Public Parks and Land for Community Facilities Trunk Network**
 - Civic Park (Blue circle)
 - Upgrade Recreation Park (Light blue circle)
 - District Recreation Park (Green circle)
 - Sunshine Coast-wide Recreation Park (Green star)
 - Upgrade Sports Ground (Purple circle)
 - District Sports Ground (Red circle)
 - Sunshine Coast-wide Sports Ground (Red star)
 - Community Facility (Yellow circle)
- Other Elements**
 - Local Plan Area Boundary (Dashed black line)
 - Declared Master Planned Area (see Part 10 - Other Plans) (Orange hatched area)
 - Land within Development Control Plan 1 - Kawana Waters which is the subject of the Kawana Waters Development Agreement (see Section 1.2 - Planning Scheme Components) (Diagonal hatched area)
 - Priority Development Area (subject to the *Economic Development Act 2012*) (Blue hatched area)
 - DCDB 29 October 2015 © State Government (White background)

Disclaimer
While every care is taken to ensure the accuracy of this product, neither the Sunshine Coast Regional Council nor the State of Queensland makes any representations or warranties about its accuracy, reliability, completeness or suitability for any particular purpose and disclaims all responsibility and all liability (including without limitation, liability in negligence) for all expenses, losses, damages (including indirect or consequential damage) and costs that may occur as a result of the product being inaccurate or incomplete in any way or for any reason.

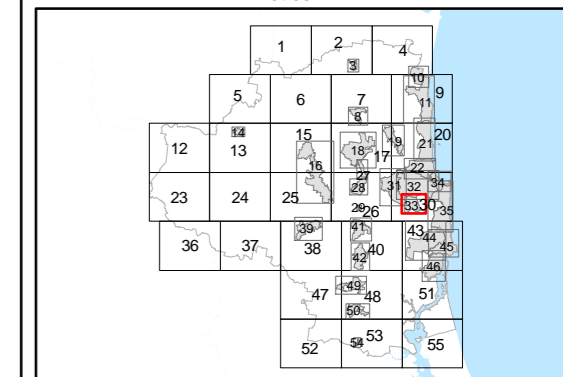
© Crown and Council Copyright Reserved 2015

Geocentric Datum of Australia 1994 (GDA94)

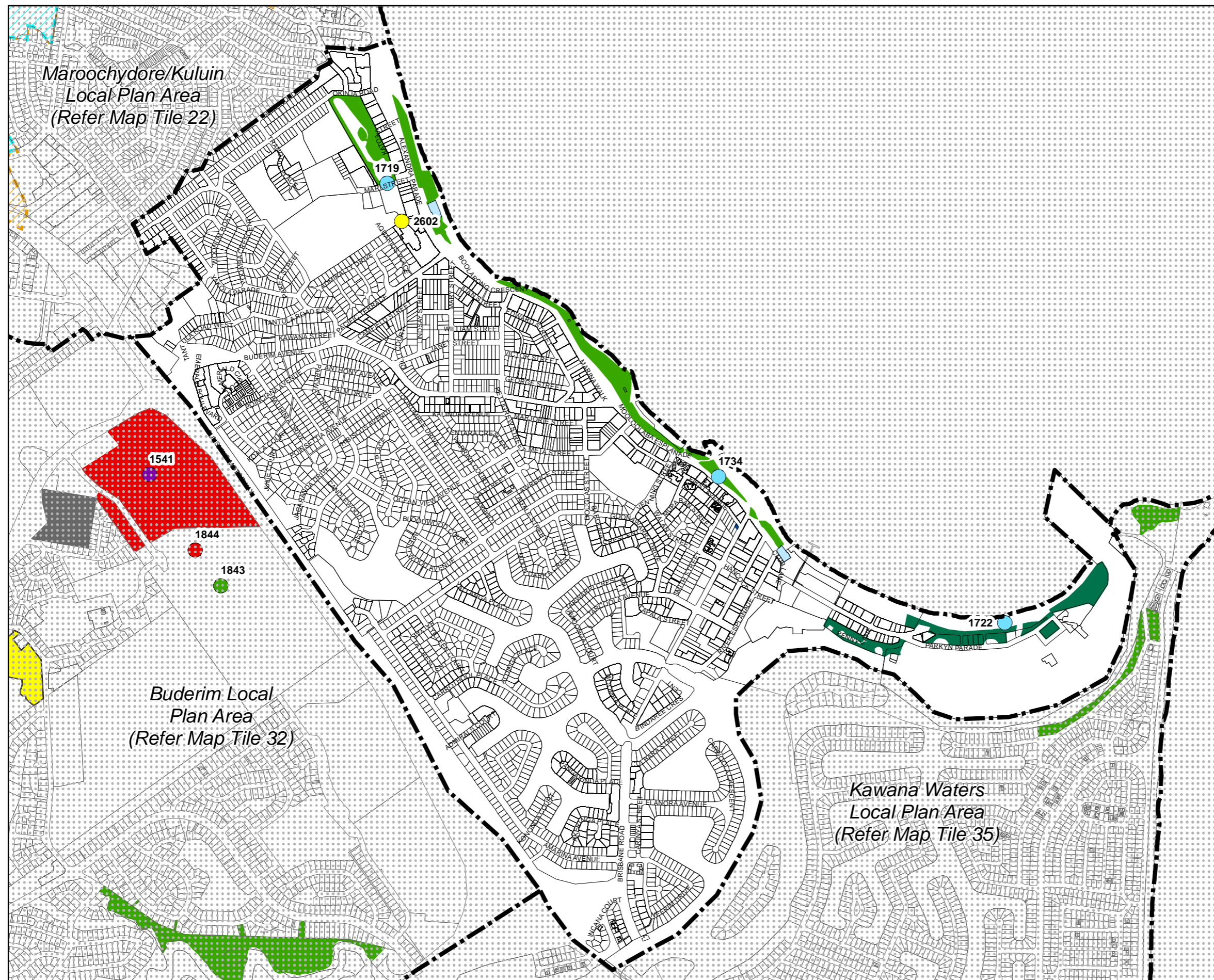
Approx Scale @ A3 1:14,942



Metres



PIP Map PIPM33D

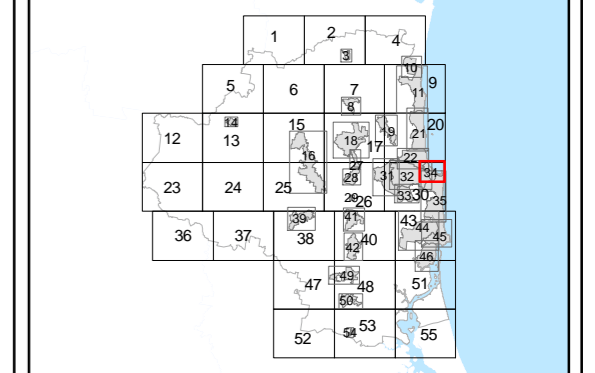


Priority Infrastructure Plan Map - Public Parks and Land for Community Facilities Trunk Network

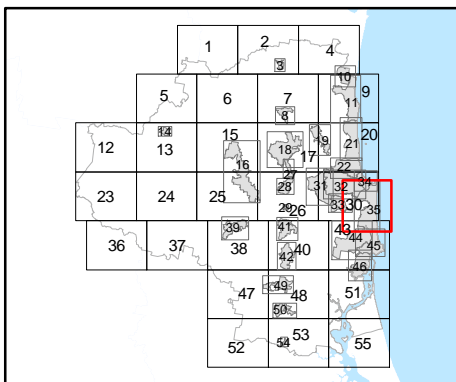
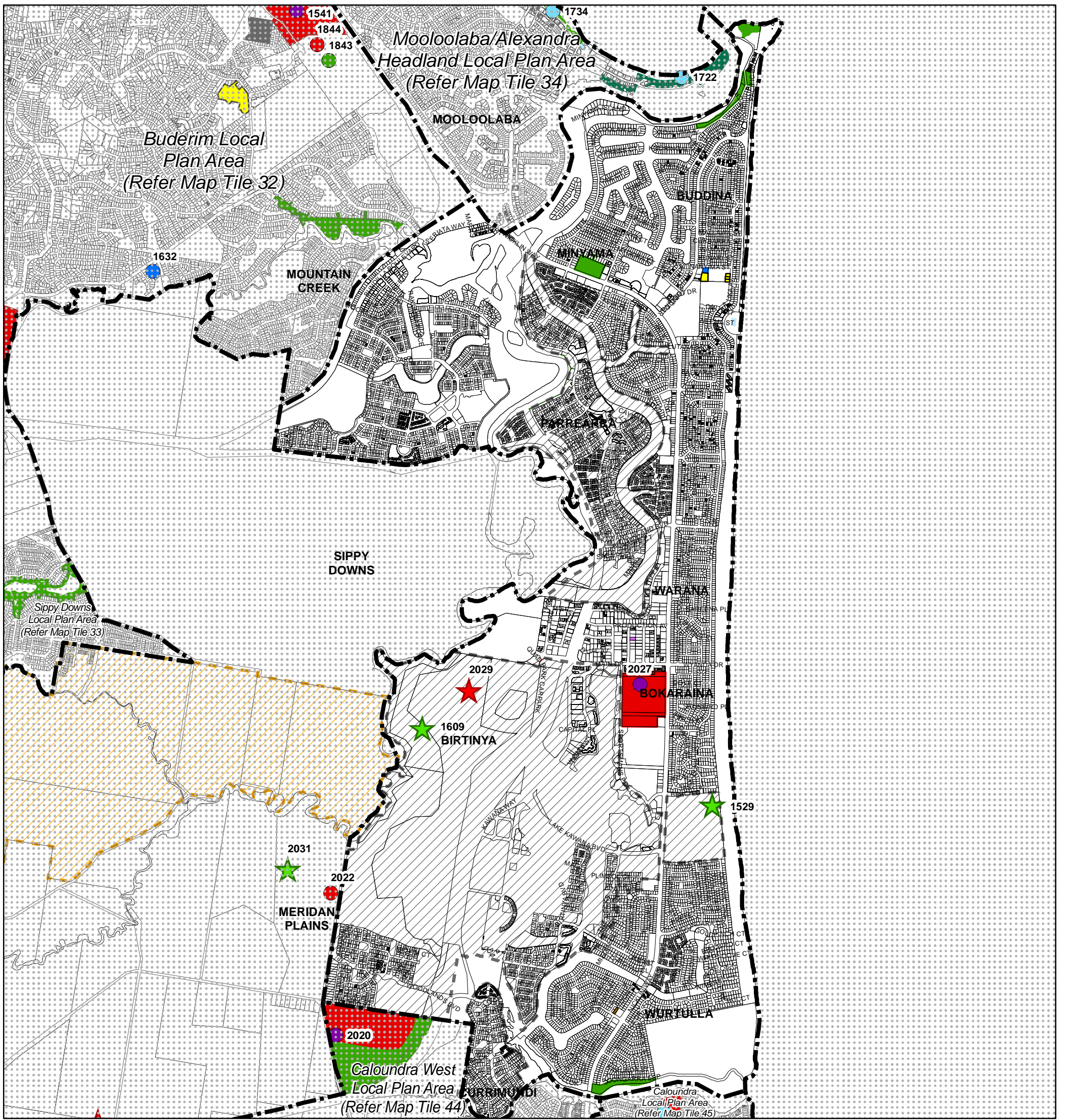
- Existing Public Parks**
 - Sunshine Coast-wide Recreation Park
 - District Recreation Park
 - Sports Ground
- Existing Land for Community Facilities Trunk Network**
 - Community Facility
 - Library
 - Cultural Facility
 - Information Centre
 - Volunteer Emergency Services
 - Aquatic/Beach Facility
 - Cemetery
- Future Public Parks and Land for Community Facilities Trunk Network**
 - Civic Park
 - Upgrade Recreation Park
 - District Recreation Park
 - Sunshine Coast-wide Recreation Park
 - Upgrade Sports Ground
 - District Sports Ground
 - Sunshine Coast-wide Sports Ground
 - Community Facility
- Other Elements**
 - Local Plan Area Boundary
 - Declared Master Planned Area (see Part 10 - Other Plans)
 - Land within Development Control Plan 1 - Kawana Waters which is the subject of the Kawana Waters Development Agreement (see Section 1.2 - Planning Scheme Components)
 - Priority Development Area (subject to the *Economic Development Act 2012*)
 - DCDB 29 October 2015 © State Government

Disclaimer
While every care is taken to ensure the accuracy of this product, neither the Sunshine Coast Regional Council nor the State of Queensland makes any representations or warranties about its accuracy, reliability, completeness or suitability for any particular purpose and disclaims all responsibility and all liability (including without limitation, liability in negligence) for all expenses, losses, damages (including indirect or consequential damage) and costs that may occur as a result of the product being inaccurate or incomplete in any way or for any reason.

© Crown and Council Copyright Reserved 2015
Geocentric Datum of Australia 1994 (GDA94)
Approx Scale @ A3 1:15,558
0 210 420 840
Metres



PIP Map PIPM34D

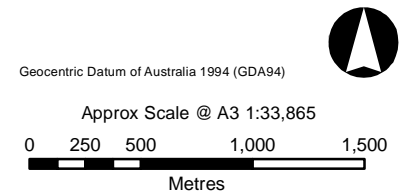


Priority Infrastructure Plan Map -
Public Parks and Land for Community Facilities Trunk Network

- | | | |
|---|---|--|
| <p>Existing Public Parks</p> <ul style="list-style-type: none"> Sunshine Coast-wide Recreation Park District Recreation Park Sports Ground <p>Existing Community Facilities</p> <ul style="list-style-type: none"> Community Facility Library Cultural Facility Information Centre Volunteer Emergency Services Aquatic/Beach Facility Cemetery | <p>Future Public Parks and Land for Community Facilities Trunk Network</p> <ul style="list-style-type: none"> Civic Park Upgrade Recreation Park District Recreation Park Sunshine Coast-wide Recreation Park Upgrade Sports Ground District Sports Ground Sunshine Coast-wide Sports Ground Community Facility | <p>Other Elements</p> <ul style="list-style-type: none"> Local Plan Area Boundary Declared Master Planned Area Land within Development Control Plan 1 - Kawana Waters which is the subject of the Kawana Waters Development Agreement (see Section 1.2 - Planning Scheme Components) Priority Development Area (subject to the Economic Development Act 2012) DCDB 29 October 2015 © State Government |
|---|---|--|

Disclaimer
While every care is taken to ensure the accuracy of this product, neither the Sunshine Coast Regional Council nor the State of Queensland makes any representations or warranties about its accuracy, reliability, completeness or suitability for any particular purpose and disclaims all responsibility and all liability (including without limitation, liability in negligence) for all expenses, losses, damages (including indirect or consequential damage) and costs that may occur as a result of the product being inaccurate or incomplete in any way or for any reason.
© Crown and Council Copyright Reserved 2015

PIP Map PIPM35D



JOINS MAP TILE 23

JOINS MAP TILE 23

JOINS MAP TILE 24

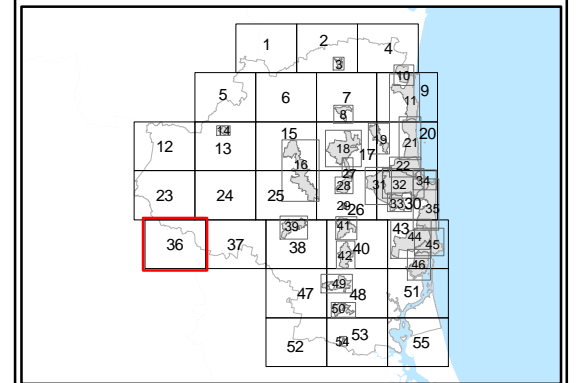
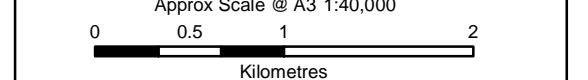


Priority Infrastructure Plan Map - Public Parks and Land for Community Facilities Trunk Network

- Existing Public Parks**
- Sunshine Coast-wide Recreation Park
 - District Recreation Park
 - Sports Ground
- Existing Land for Community Facilities Trunk Network**
- Community Facility
 - Library
 - Cultural Facility
 - Information Centre
 - Volunteer Emergency Services
 - Aquatic/Beach Facility
 - Cemetery
- Future Public Parks and Land for Community Facilities Trunk Network**
- Civic Park
 - Upgrade Recreation Park
 - District Recreation Park
 - Sunshine Coast-wide Recreation Park
 - Upgrade Sports Ground
 - District Sports Ground
 - Sunshine Coast-wide Sports Ground
 - Community Facility
- Other Elements**
- Local Plan Area Boundary
 - Declared Master Planned Area (see Part 10 - Other Plans)
 - Land within Development Control Plan 1 - Kawana Waters which is the subject of the Kawana Waters Development Agreement (see Section 1.2 - Planning Scheme Components)
 - Priority Development Area (subject to the *Economic Development Act 2012*)
 - DCDB 29 October 2015 © State Government

Disclaimer
While every care is taken to ensure the accuracy of this product, neither the Sunshine Coast Regional Council nor the State of Queensland makes any representations or warranties about its accuracy, reliability, completeness or suitability for any particular purpose and disclaims all responsibility and all liability (including without limitation, liability in negligence) for all expenses, losses, damages (including indirect or consequential damage) and costs that may occur as a result of the product being inaccurate or incomplete in any way or for any reason.

© Crown and Council Copyright Reserved 2015
Geocentric Datum of Australia 1994 (GDA94)



PIP Map PIPM36D

JOINS MAP TILE 24

JOINS MAP TILE 24

JOINS MAP TILE 25



Priority Infrastructure Plan Map - Public Parks and Land for Community Facilities Trunk Network

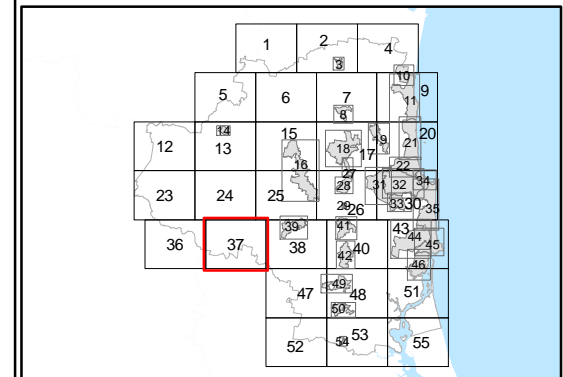
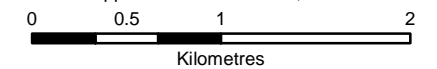
- Existing Public Parks**
- Sunshine Coast-wide Recreation Park
 - District Recreation Park
 - Sports Ground
- Existing Land for Community Facilities Trunk Network**
- Community Facility
 - Library
 - Cultural Facility
 - Information Centre
 - Volunteer Emergency Services
 - Aquatic/Beach Facility
 - Cemetery
- Future Public Parks and Land for Community Facilities Trunk Network**
- Civic Park
 - Upgrade Recreation Park
 - District Recreation Park
 - ★ Sunshine Coast-wide Recreation Park
 - Upgrade Sports Ground
 - District Sports Ground
 - ★ Sunshine Coast-wide Sports Ground
 - Community Facility
- Other Elements**
- Local Plan Area Boundary
 - Declared Master Planned Area (see Part 10 - Other Plans)
 - Land within Development Control Plan 1 - Kawana Waters which is the subject of the Kawana Waters Development Agreement (see Section 1.2 - Planning Scheme Components)
 - Priority Development Area (subject to the *Economic Development Act 2012*)
 - DCDB 29 October 2015 © State Government

Disclaimer
While every care is taken to ensure the accuracy of this product, neither the Sunshine Coast Regional Council nor the State of Queensland makes any representations or warranties about its accuracy, reliability, completeness or suitability for any particular purpose and disclaims all responsibility and all liability (including without limitation, liability in negligence) for all expenses, losses, damages (including indirect or consequential damage) and costs that may occur as a result of the product being inaccurate or incomplete in any way or for any reason.

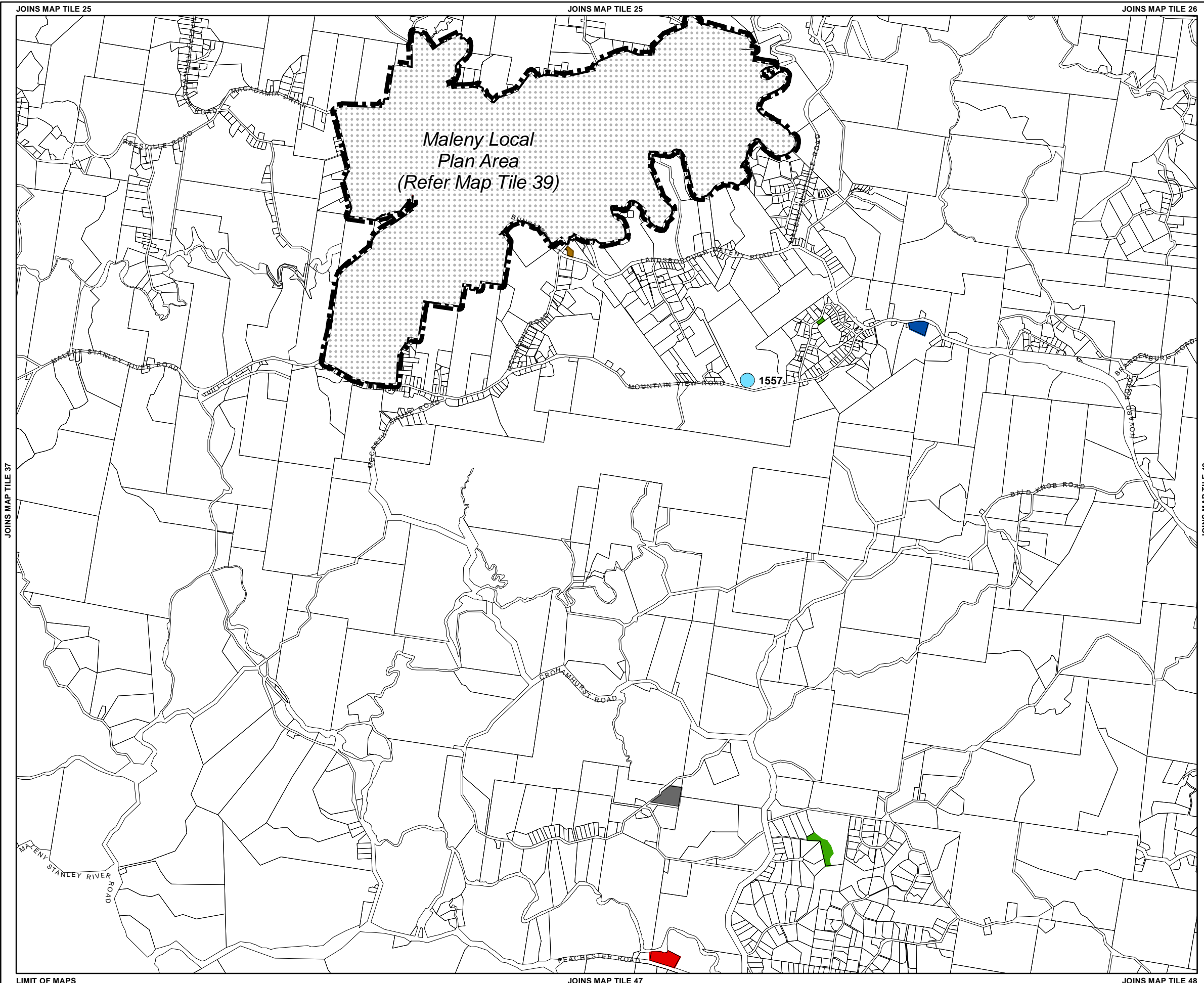
© Crown and Council Copyright Reserved 2015

Geocentric Datum of Australia 1994 (GDA94)

Approx Scale @ A3 1:40,000



PIP Map PIPM37D



Priority Infrastructure Plan Map - Public Parks and Land for Community Facilities Trunk Network

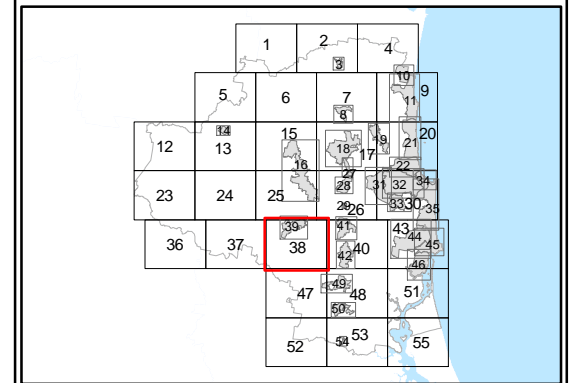
- Existing Public Parks**
- Sunshine Coast-wide Recreation Park
 - District Recreation Park
 - Sports Ground
- Existing Land for Community Facilities Trunk Network**
- Community Facility
 - Library
 - Cultural Facility
 - Information Centre
 - Volunteer Emergency Services
 - Aquatic/Beach Facility
 - Cemetery
- Future Public Parks and Land for Community Facilities Trunk Network**
- Civic Park
 - Upgrade Recreation Park
 - District Recreation Park
 - Sunshine Coast-wide Recreation Park
 - Upgrade Sports Ground
 - District Sports Ground
 - Sunshine Coast-wide Sports Ground
 - Community Facility
- Other Elements**
- Local Plan Area Boundary
 - Declared Master Planned Area (see Part 10 - Other Plans)
 - Land within Development Control Plan 1 - Kawana Waters which is the subject of the Kawana Waters Development Agreement (see Section 1.2 - Planning Scheme Components)
 - Priority Development Area (subject to the Economic Development Act 2012)
 - DCDB 29 October 2015 © State Government

Disclaimer
While every care is taken to ensure the accuracy of this product, neither the Sunshine Coast Regional Council nor the State of Queensland makes any representations or warranties about its accuracy, reliability, completeness or suitability for any particular purpose and disclaims all responsibility and all liability (including without limitation, liability in negligence) for all expenses, losses, damages (including indirect or consequential damage) and costs that may occur as a result of the product being inaccurate or incomplete in any way or for any reason.

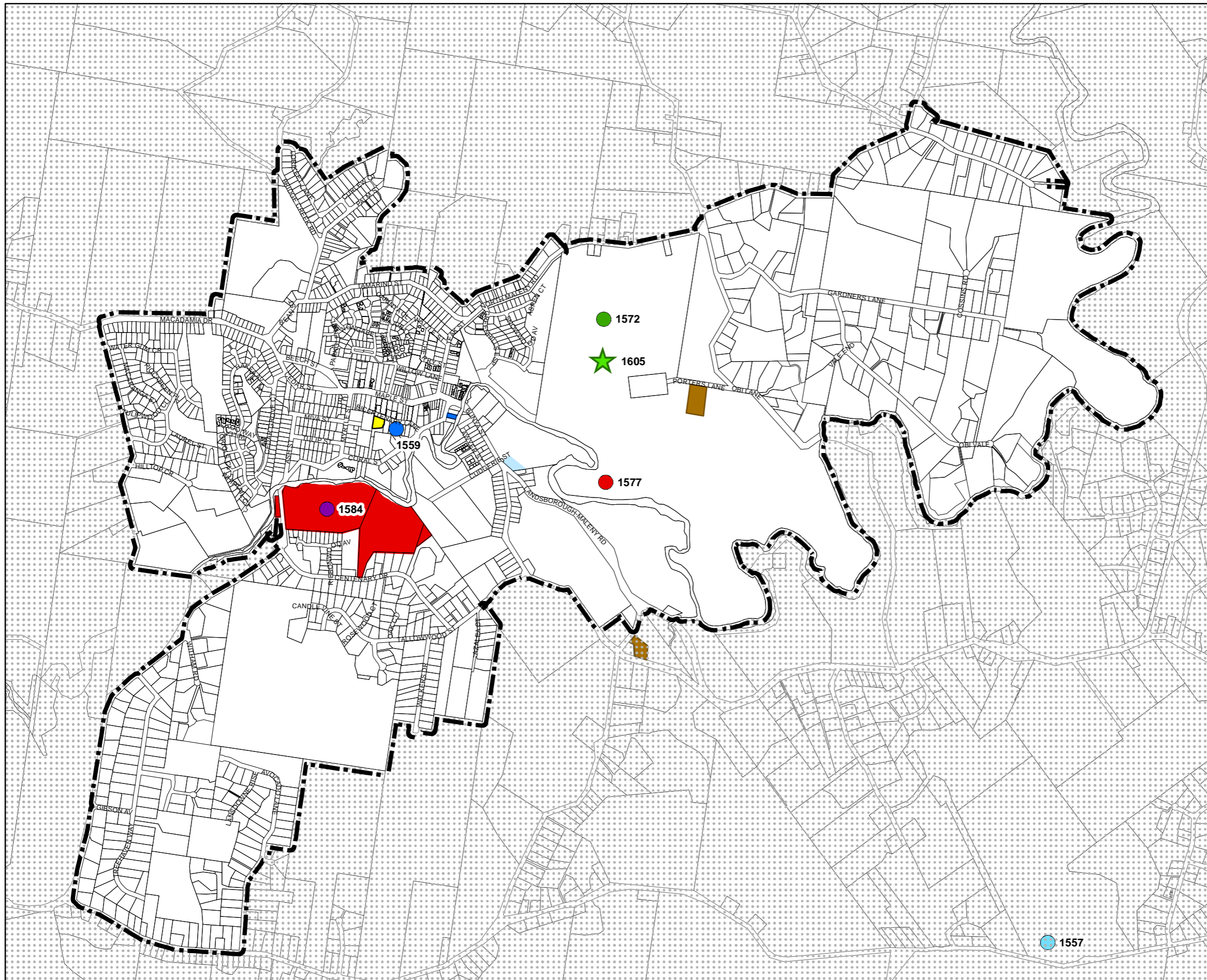
© Crown and Council Copyright Reserved 2015
Geocentric Datum of Australia 1994 (GDA94)

Approx Scale @ A3 1:40,000

0 0.5 1 2
Kilometres



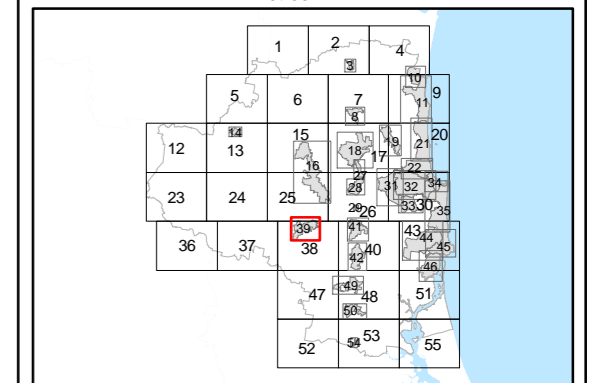
PIP Map PIPM38D



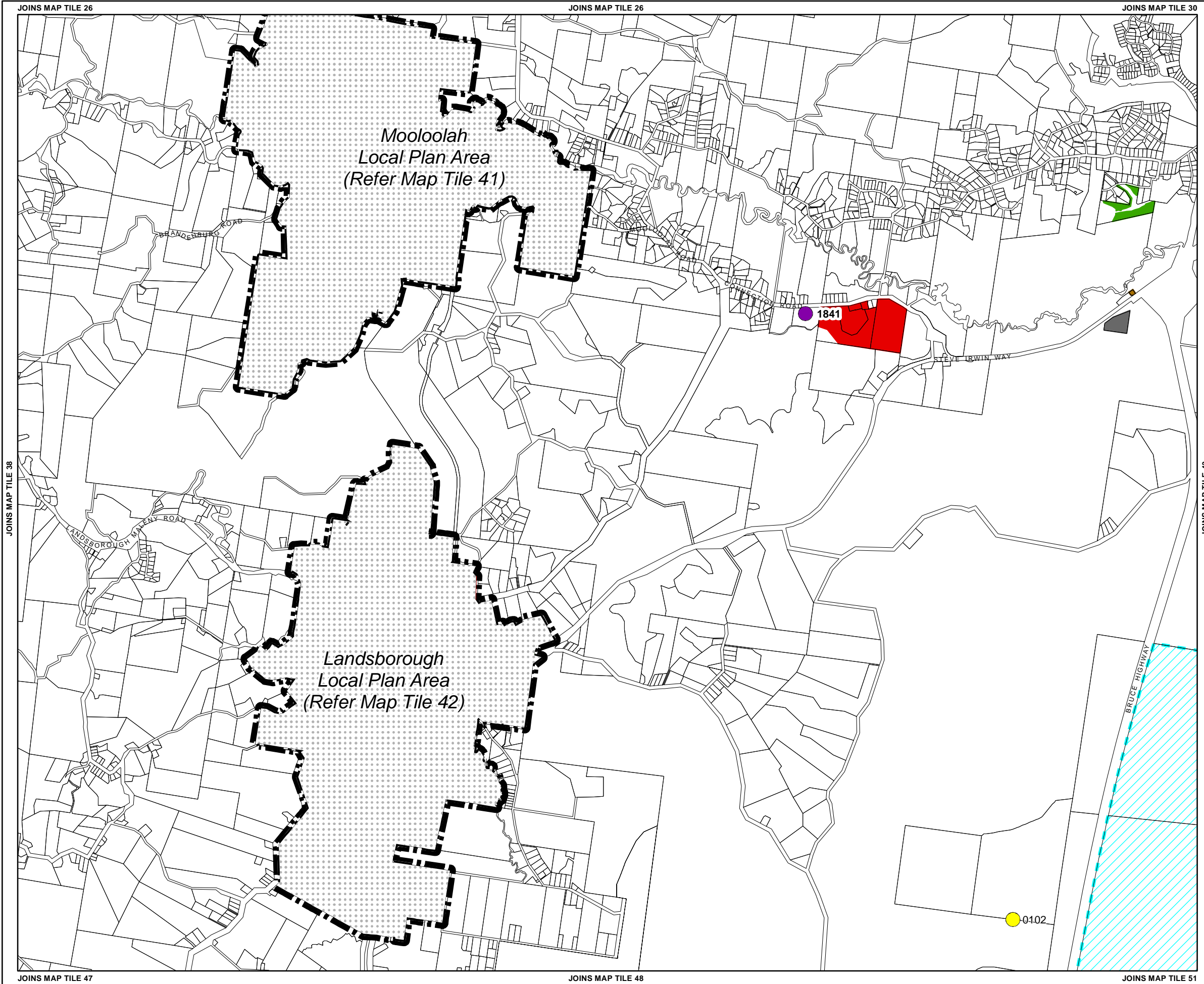
- Existing Public Parks**
- Sunshine Coast-wide Recreation Park
 - District Recreation Park
 - Sports Ground
- Existing Land for Community Facilities Trunk Network**
- Community Facility
 - Library
 - Cultural Facility
 - Information Centre
 - Volunteer Emergency Services
 - Aquatic/Beach Facility
 - Cemetery
- Future Public Parks and Land for Community Facilities Trunk Network**
- Civic Park
 - Upgrade Recreation Park
 - District Recreation Park
 - Sunshine Coast-wide Recreation Park
 - Upgrade Sports Ground
 - District Sports Ground
 - Sunshine Coast-wide Sports Ground
 - Community Facility
- Other Elements**
- Local Plan Area Boundary
 - Declared Master Planned Area (see Part 10 - Other Plans)
 - Land within Development Control Plan 1 - Kawana Waters which is the subject of the Kawana Waters Development Agreement (see Section 1.2 - Planning Scheme Components)
 - Priority Development Area (subject to the *Economic Development Act 2012*)
 - DCDB 29 October 2015 © State Government

Disclaimer
 While every care is taken to ensure the accuracy of this product, neither the Sunshine Coast Regional Council nor the State of Queensland makes any representations or warranties about its accuracy, reliability, completeness or suitability for any particular purpose and disclaims all responsibility and all liability (including without limitation, liability in negligence) for all expenses, losses, damages (including indirect or consequential damage) and costs that may occur as a result of the product being inaccurate or incomplete in any way or for any reason.

© Crown and Council Copyright Reserved 2015
 Geocentric Datum of Australia 1994 (GDA94)
 Approx Scale @ A3 1:17,827
 0 240 480 960
 Metres



PIP Map PIPM39D



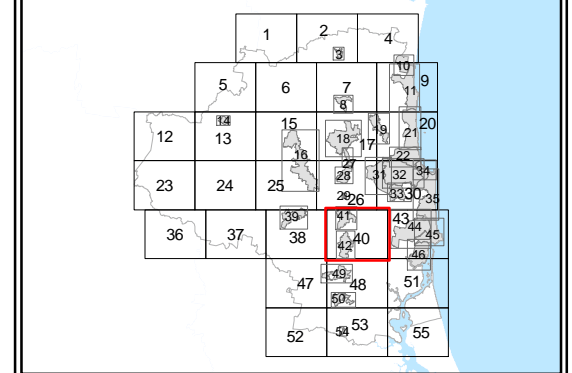
Priority Infrastructure Plan Map - Public Parks and Land for Community Facilities Trunk Network

- Existing Public Parks**
 - Sunshine Coast-wide Recreation Park
 - District Recreation Park
 - Sports Ground
- Existing Land for Community Facilities Trunk Network**
 - Community Facility
 - Library
 - Cultural Facility
 - Information Centre
 - Volunteer Emergency Services
 - Aquatic/Beach Facility
 - Cemetery
- Future Public Parks and Land for Community Facilities Trunk Network**
 - Civic Park
 - Upgrade Recreation Park
 - District Recreation Park
 - Sunshine Coast-wide Recreation Park
 - Upgrade Sports Ground
 - District Sports Ground
 - Sunshine Coast-wide Sports Ground
 - Community Facility
- Other Elements**
 - Local Plan Area Boundary
 - Declared Master Planned Area (see Part 10 - Other Plans)
 - Land within Development Control Plan 1 - Kawana Waters which is the subject of the Kawana Waters Development Agreement (see Section 1.2 - Planning Scheme Components)
 - Priority Development Area (subject to the Economic Development Act 2012)
 - DCDB 29 October 2015 © State Government

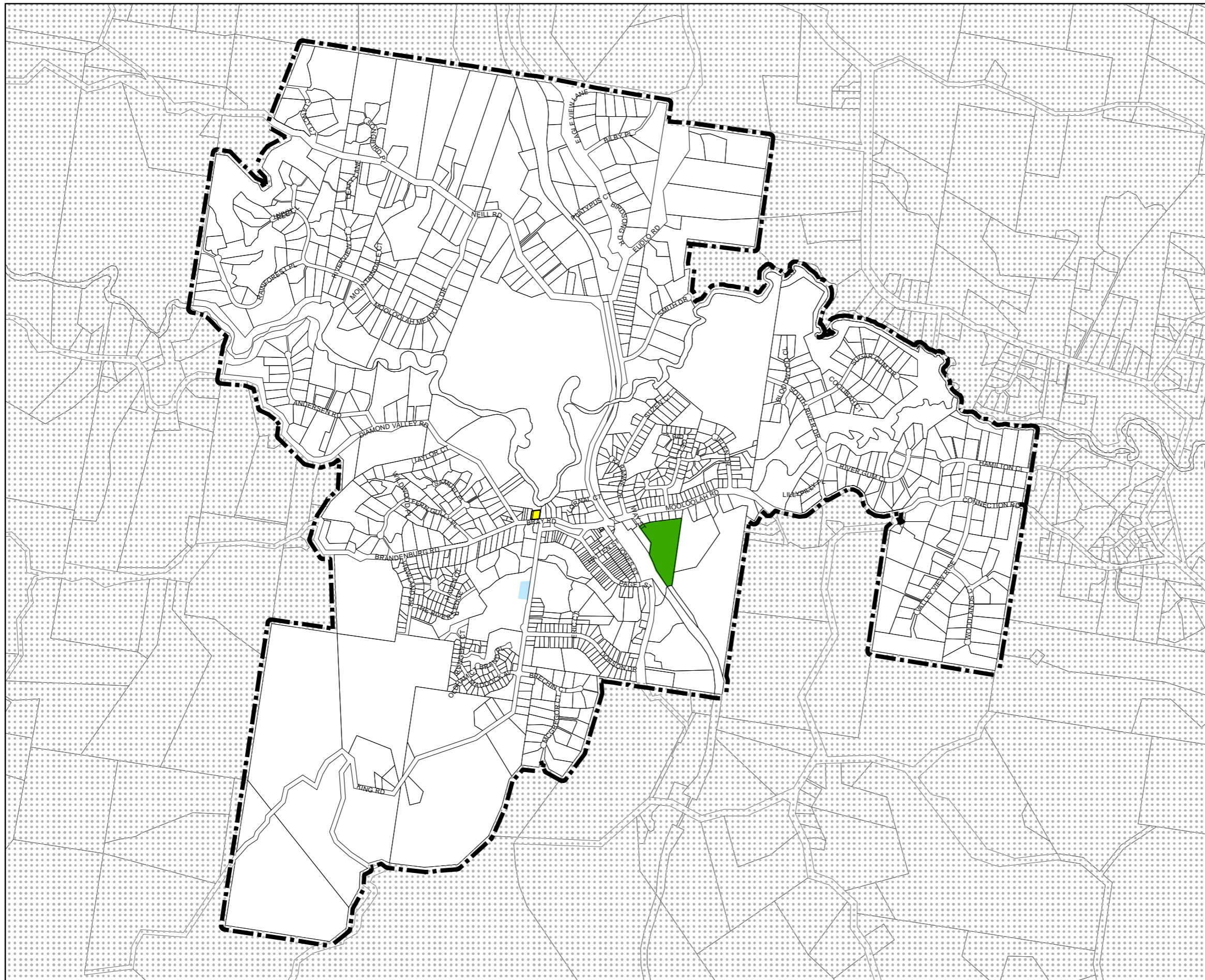
Disclaimer
 While every care is taken to ensure the accuracy of this product, neither the Sunshine Coast Regional Council nor the State of Queensland makes any representations or warranties about its accuracy, reliability, completeness or suitability for any particular purpose and disclaims all responsibility and all liability (including without limitation, liability in negligence) for all expenses, losses, damages (including indirect or consequential damage) and costs that may occur as a result of the product being inaccurate or incomplete in any way or for any reason.

© Crown and Council Copyright Reserved 2015
 Geocentric Datum of Australia 1994 (GDA94)

Approx Scale @ A3 1:40,000



PIP Map PIPM40D

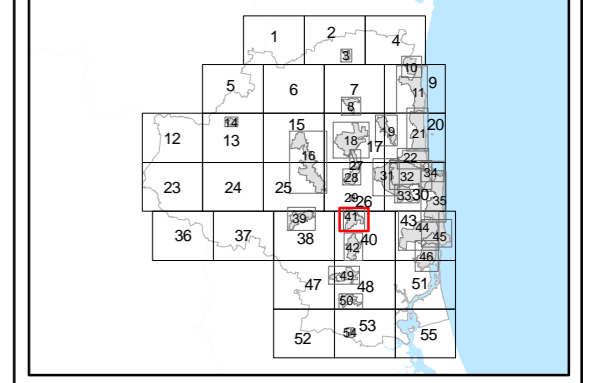


Priority Infrastructure Plan Map - Public Parks and Land for Community Facilities Trunk Network

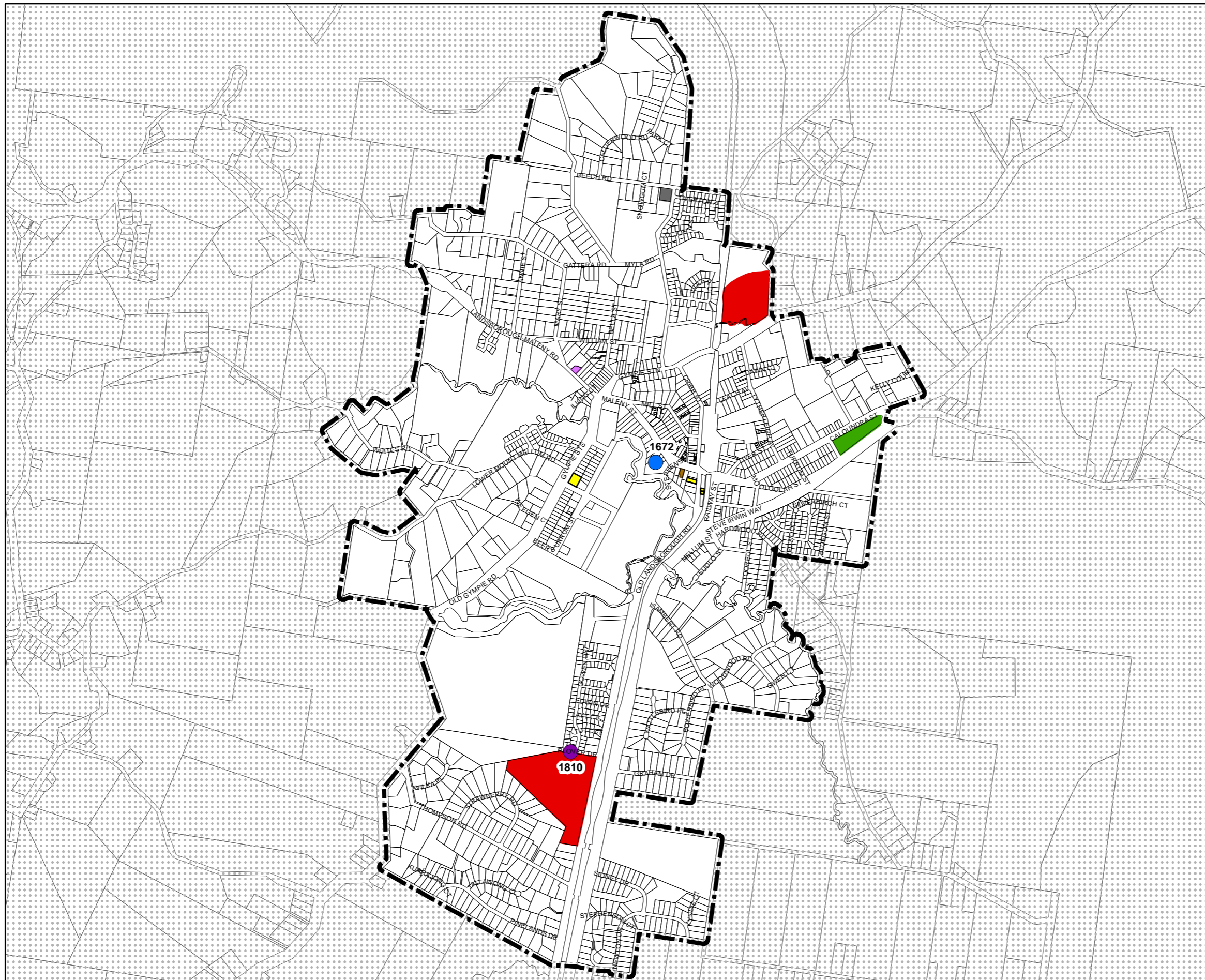
- Existing Public Parks**
 - Sunshine Coast-wide Recreation Park
 - District Recreation Park
 - Sports Ground
- Existing Land for Community Facilities Trunk Network**
 - Community Facility
 - Library
 - Cultural Facility
 - Information Centre
 - Volunteer Emergency Services
 - Aquatic/Beach Facility
 - Cemetery
- Future Public Parks and Land for Community Facilities Trunk Network**
 - Civic Park
 - Upgrade Recreation Park
 - District Recreation Park
 - Sunshine Coast-wide Recreation Park
 - Upgrade Sports Ground
 - District Sports Ground
 - Sunshine Coast-wide Sports Ground
 - Community Facility
- Other Elements**
 - Local Plan Area Boundary
 - Declared Master Planned Area (see Part 10 - Other Plans)
 - Land within Development Control Plan 1 - Kawana Waters which is the subject of the Kawana Waters Development Agreement (see Section 1.2 - Planning Scheme Components)
 - Priority Development Area (subject to the *Economic Development Act 2012*)
 - DCDB 29 October 2015 © State Government

Disclaimer
While every care is taken to ensure the accuracy of this product, neither the Sunshine Coast Regional Council nor the State of Queensland makes any representations or warranties about its accuracy, reliability, completeness or suitability for any particular purpose and disclaims all responsibility and all liability (including without limitation, liability in negligence) for all expenses, losses, damages (including indirect or consequential damage) and costs that may occur as a result of the product being inaccurate or incomplete in any way or for any reason.

© Crown and Council Copyright Reserved 2015
Geocentric Datum of Australia 1994 (GDA94)
Approx Scale @ A3 1:17,827
0 240 480 960
Metres



PIP Map PIPM41D

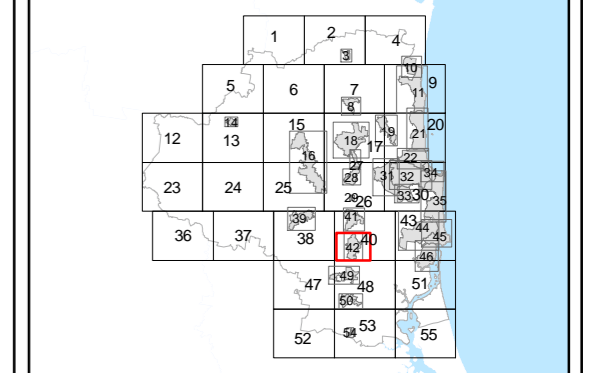


Priority Infrastructure Plan Map - Public Parks and Land for Community Facilities Trunk Network

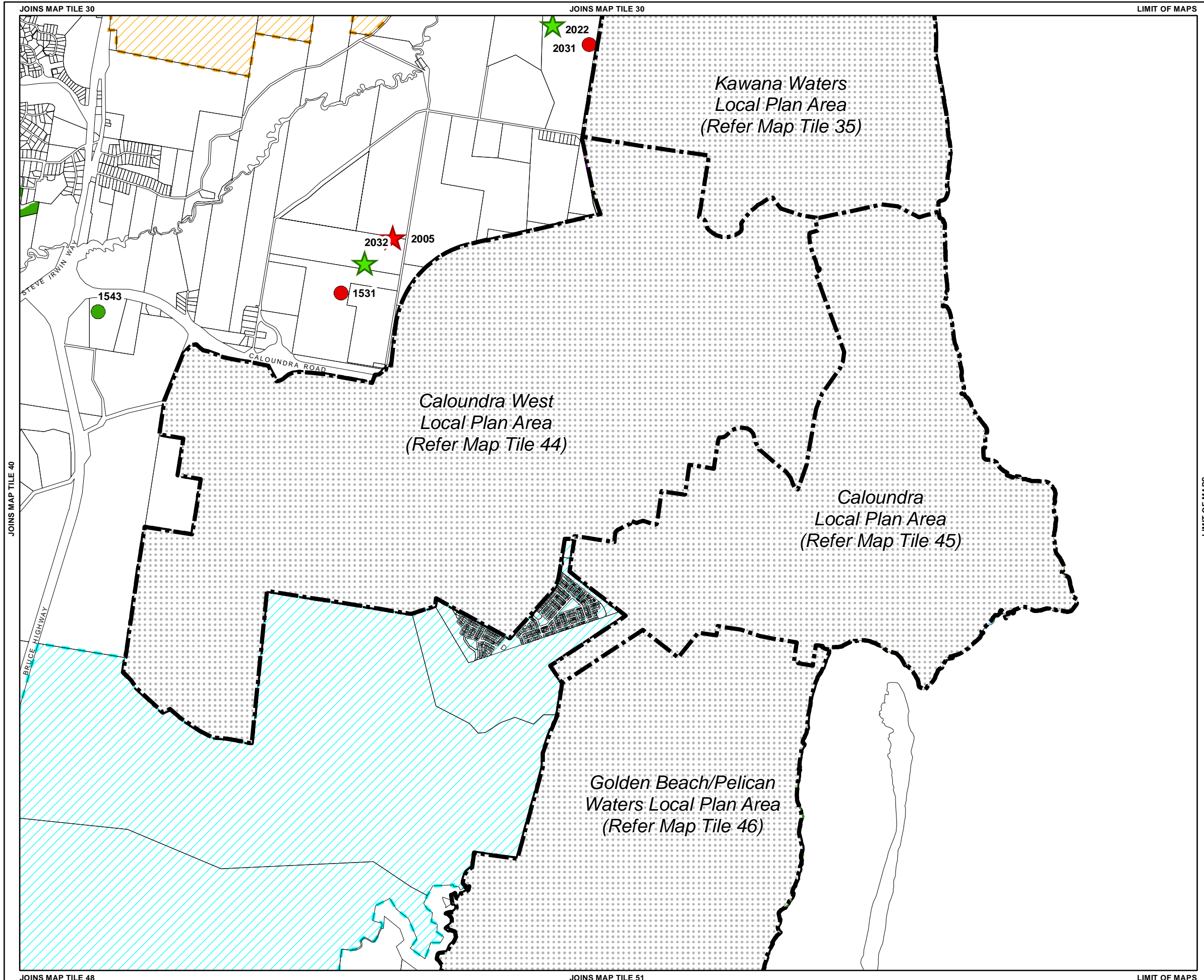
- Existing Public Parks**
- Sunshine Coast-wide Recreation Park
 - District Recreation Park
 - Sports Ground
- Existing Land for Community Facilities Trunk Network**
- Community Facility
 - Library
 - Cultural Facility
 - Information Centre
 - Volunteer Emergency Services
 - Aquatic/Beach Facility
 - Cemetery
- Future Public Parks and Land for Community Facilities Trunk Network**
- Civic Park
 - Upgrade Recreation Park
 - District Recreation Park
 - Sunshine Coast-wide Recreation Park
 - Upgrade Sports Ground
 - District Sports Ground
 - Sunshine Coast-wide Sports Ground
 - Community Facility
- Other Elements**
- Local Plan Area Boundary
 - Declared Master Planned Area (see Part 10 - Other Plans)
 - Land within Development Control Plan 1 - Kawana Waters which is the subject of the Kawana Waters Development Agreement (see Section 1.2 - Planning Scheme Components)
 - Priority Development Area (subject to the *Economic Development Act 2012*)
 - DCDB 29 October 2015 © State Government

Disclaimer
While every care is taken to ensure the accuracy of this product, neither the Sunshine Coast Regional Council nor the State of Queensland makes any representations or warranties about its accuracy, reliability, completeness or suitability for any particular purpose and disclaims all responsibility and all liability (including without limitation, liability in negligence) for all expenses, losses, damages (including indirect or consequential damage) and costs that may occur as a result of the product being inaccurate or incomplete in any way or for any reason.

© Crown and Council Copyright Reserved 2015
Geocentric Datum of Australia 1994 (GDA94)
Approx Scale @ A3 1:21,230
0 280 560 1,120
Metres



PIP Map PIPM42D



Priority Infrastructure Plan Map - Public Parks and Land for Community Facilities Trunk Network

Existing Public Parks

- Sunshine Coast-wide Recreation Park
- District Recreation Park
- Sports Ground

Existing Land for Community Facilities Trunk Network

- Community Facility
- Library
- Cultural Facility
- Information Centre
- Volunteer Emergency Services
- Aquatic/Beach Facility
- Cemetery

Future Public Parks and Land for Community Facilities Trunk Network

- Civic Park
- Upgrade Recreation Park
- District Recreation Park
- Sunshine Coast-wide Recreation Park
- Upgrade Sports Ground
- District Sports Ground
- Sunshine Coast-wide Sports Ground
- Community Facility

Other Elements

- Local Plan Area Boundary
- Declared Master Planned Area (see Part 10 - Other Plans)
- Land within Development Control Plan 1 - Kawana Waters which is the subject of the Kawana Waters Development Agreement (see Section 1.2 - Planning Scheme Components)
- Priority Development Area (subject to the Economic Development Act 2012)
- DCDB 29 October 2015 © State Government

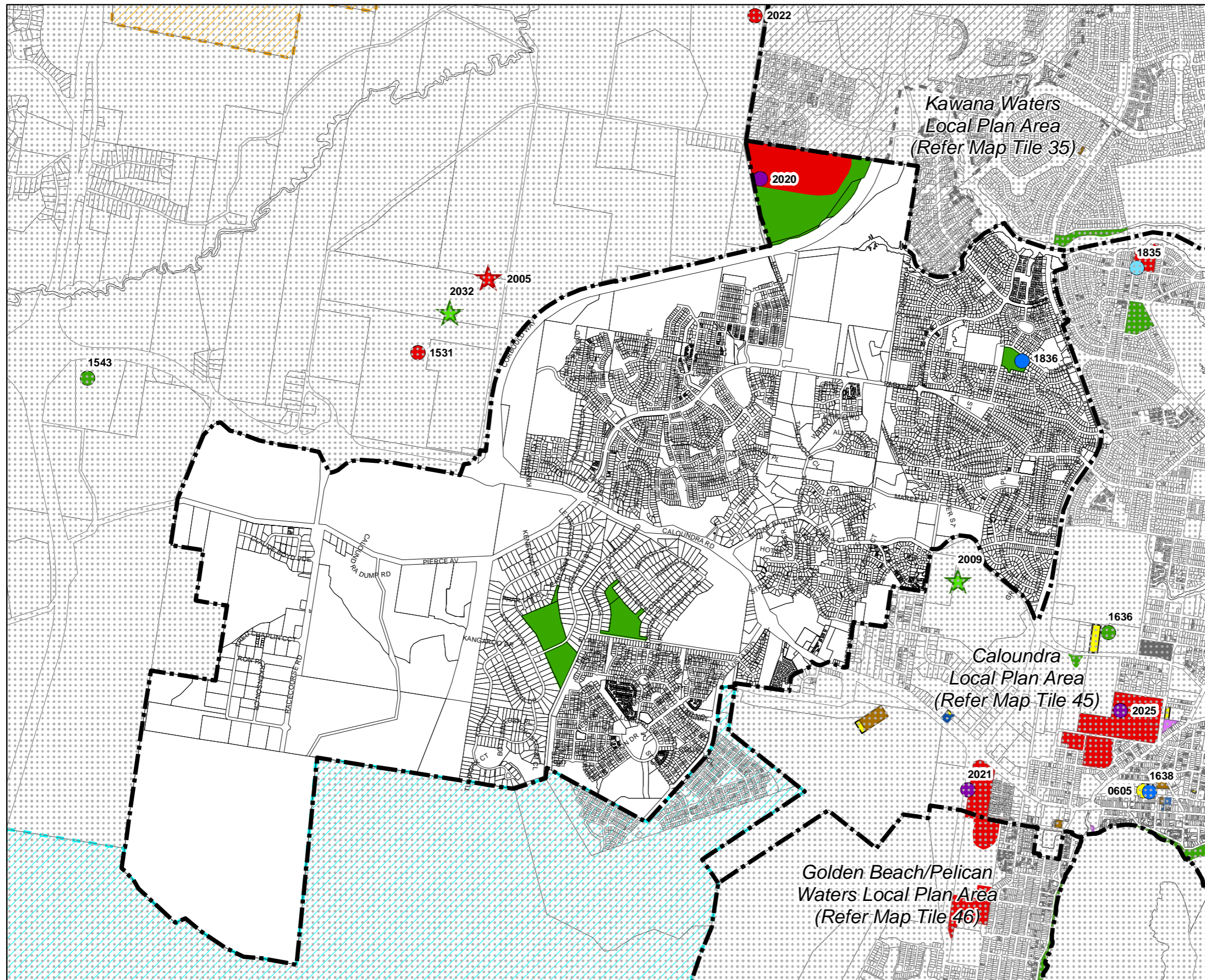
Disclaimer
While every care is taken to ensure the accuracy of this product, neither the Sunshine Coast Regional Council nor the State of Queensland makes any representations or warranties about its accuracy, reliability, completeness or suitability for any particular purpose and disclaims all responsibility and all liability (including without limitation, liability in negligence) for all expenses, losses, damages (including indirect or consequential damage) and costs that may occur as a result of the product being inaccurate or incomplete in any way or for any reason.

© Crown and Council Copyright Reserved 2015
Geocentric Datum of Australia 1994 (GDA94)

Approx Scale @ A3 1:40,000

0 0.5 1 2
Kilometres

PIP Map PIPM43D



**Priority Infrastructure Plan Map -
Public Parks and Land for Community
Facilities Trunk Network**

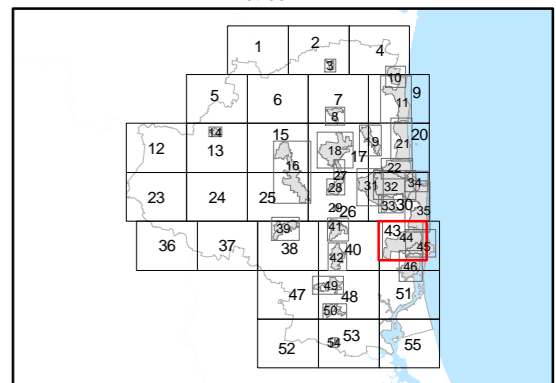
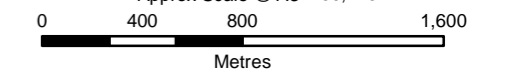
- Existing Public Parks**
- Sunshine Coast-wide Recreation Park
 - District Recreation Park
 - Sports Ground
- Existing Land for Community Facilities Trunk Network**
- Community Facility
 - Library
 - Cultural Facility
 - Information Centre
 - Volunteer Emergency Services
 - Aquatic/Beach Facility
 - Cemetery
- Future Public Parks and Land for Community Facilities Trunk Network**
- Civic Park
 - Upgrade Recreation Park
 - District Recreation Park
 - Sunshine Coast-wide Recreation Park
 - Upgrade Sports Ground
 - District Sports Ground
 - Sunshine Coast-wide Sports Ground
 - Community Facility
- Other Elements**
- Local Plan Area Boundary
 - Declared Master Planned Area (see Part 10 - Other Plans)
 - Land within Development Control Plan 1 - Kawana Waters which is the subject of the Kawana Waters Development Agreement (see Section 1.2 - Planning Scheme Components)
 - Priority Development Area (subject to the *Economic Development Act 2012*)
 - DCDB 29 October 2015 © State Government

Disclaimer
While every care is taken to ensure the accuracy of this product, neither the Sunshine Coast Regional Council nor the State of Queensland makes any representations or warranties about its accuracy, reliability, completeness or suitability for any particular purpose and disclaims all responsibility and all liability (including without limitation, liability in negligence) for all expenses, losses, damages (including indirect or consequential damage) and costs that may occur as a result of the product being inaccurate or incomplete in any way or for any reason.

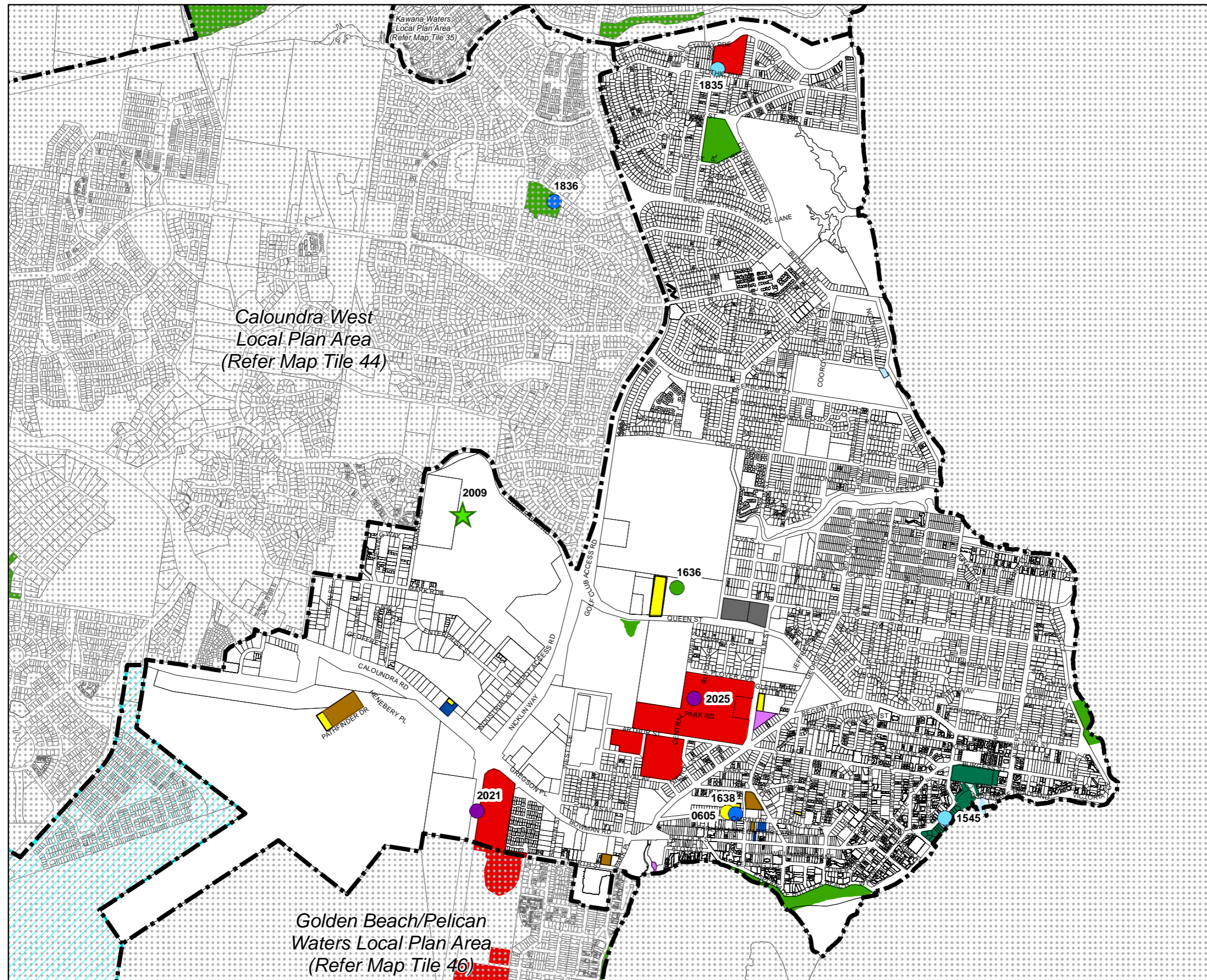
© Crown and Council Copyright Reserved 2015

Geocentric Datum of Australia 1994 (GDA94)

Approx Scale @ A3 1:30,173



PIP Map PIPM44D



Priority Infrastructure Plan Map - Public Parks and Land for Community Facilities Trunk Network

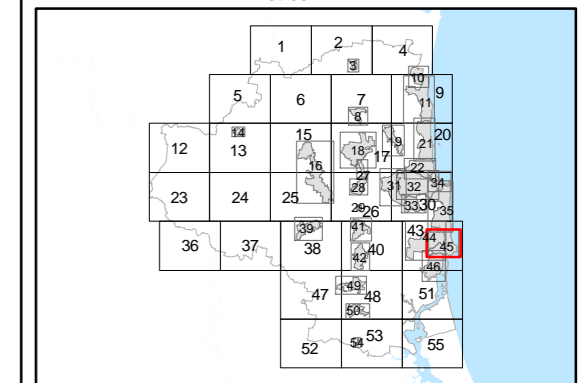
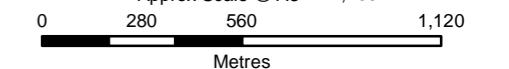
- Existing Public Parks**
 - Sunshine Coast-wide Recreation Park
 - District Recreation Park
 - Sports Ground
- Existing Land for Community Facilities Trunk Network**
 - Community Facility
 - Library
 - Cultural Facility
 - Information Centre
 - Volunteer Emergency Services
 - Aquatic/Beach Facility
 - Cemetery
- Future Public Parks and Land for Community Facilities Trunk Network**
 - Civic Park
 - Upgrade Recreation Park
 - District Recreation Park
 - Sunshine Coast-wide Recreation Park
 - Upgrade Sports Ground
 - District Sports Ground
 - Sunshine Coast-wide Sports Ground
 - Community Facility
- Other Elements**
 - Local Plan Area Boundary
 - Declared Master Planned Area (see Part 10 - Other Plans)
 - Land within Development Control Plan 1 - Kawana Waters which is the subject of the Kawana Waters Development Agreement (see Section 1.2 - Planning Scheme Components)
 - Priority Development Area (subject to the *Economic Development Act 2012*)
 - DCDB 29 October 2015 © State Government

Disclaimer
While every care is taken to ensure the accuracy of this product, neither the Sunshine Coast Regional Council nor the State of Queensland makes any representations or warranties about its accuracy, reliability, completeness or suitability for any particular purpose and disclaims all responsibility and all liability (including without limitation, liability in negligence) for all expenses, losses, damages (including indirect or consequential damage) and costs that may occur as a result of the product being inaccurate or incomplete in any way or for any reason.

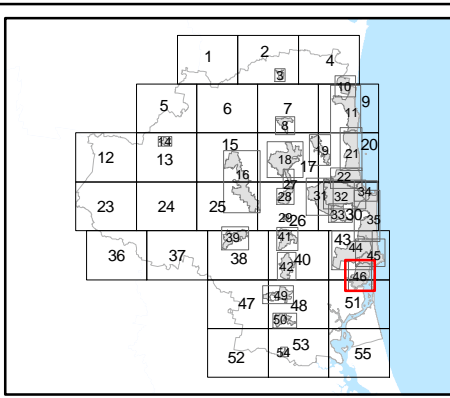
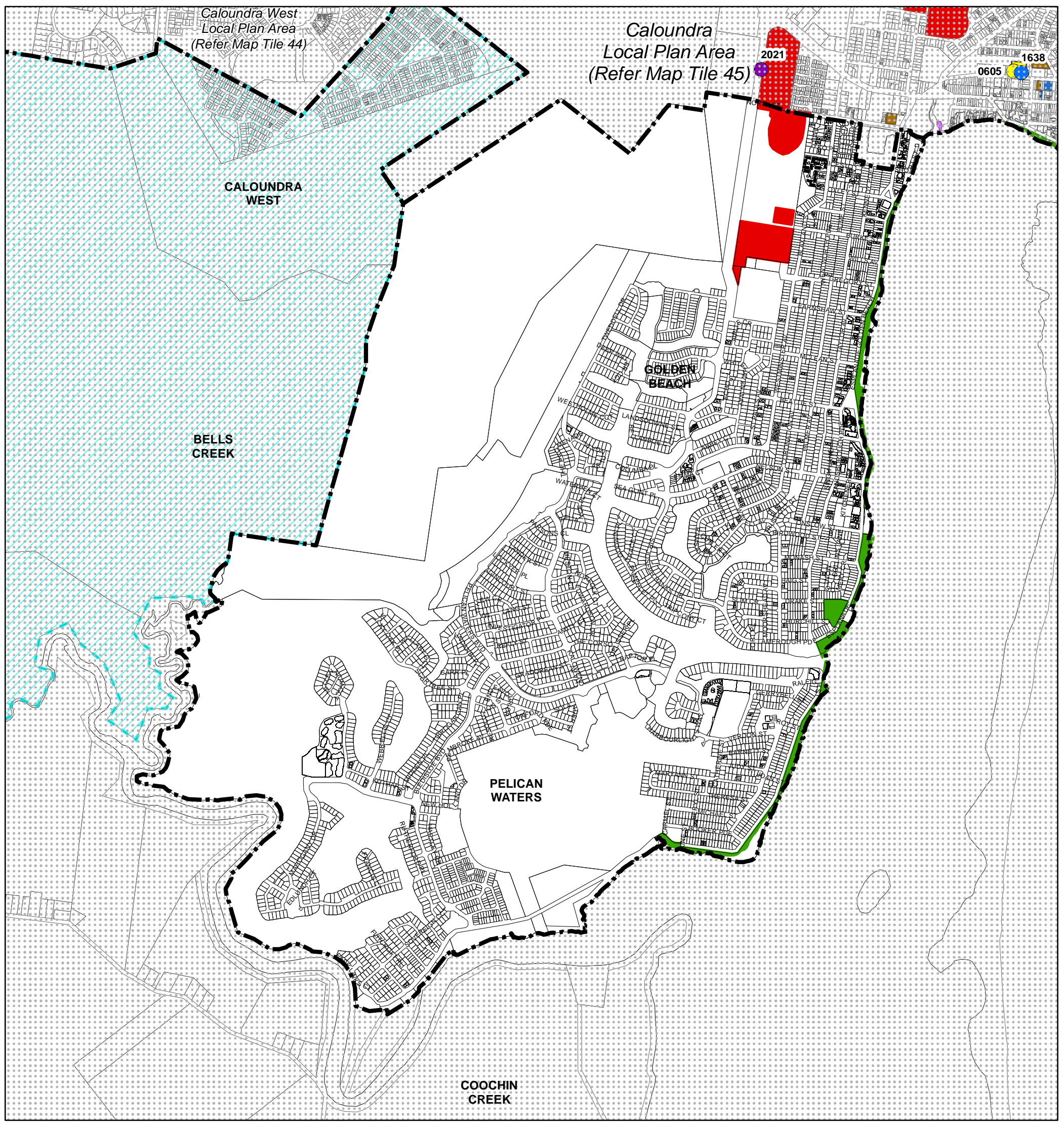
© Crown and Council Copyright Reserved 2015

Geocentric Datum of Australia 1994 (GDA94)

Approx Scale @ A3 1:21,230



PIP Map PIPM45D

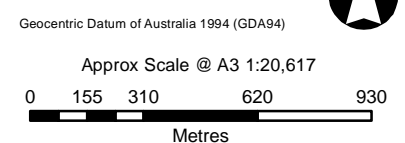


Priority Infrastructure Plan Map - Public Parks and Land for Community Facilities Trunk Network

- | | | |
|---|--|---|
| <p>Existing Public Parks</p> <ul style="list-style-type: none"> Sunshine Coast-wide Recreation Park District Recreation Park Sports Ground <p>Existing Community Facilities</p> <ul style="list-style-type: none"> Community Facility Library Cultural Facility Information Centre Volunteer Emergency Services Aquatic/Beach Facility Cemetery | <p>Future Public Parks and Land for Community Facilities Trunk Network</p> <ul style="list-style-type: none"> Civic Park Upgrade Recreation Park District Recreation Park Sunshine Coast-wide Recreation Park Upgrade Sports Ground District Sports Ground Sunshine Coast-wide Sports Ground Community Facility | <p>Other Elements</p> <ul style="list-style-type: none"> Local Plan Area Boundary Declared Master Planned Area Land within Development Control Plan 1 - Kawana Waters which is the subject of the Kawana Waters Development Agreement (see Section 1.2 - Planning Scheme Components) Priority Development Area (subject to the Economic Development Act 2012) DCDB 29 October 2015 © State Government |
|---|--|---|

Disclaimer
While every care is taken to ensure the accuracy of this product, neither the Sunshine Coast Regional Council nor the State of Queensland makes any representations or warranties about its accuracy, reliability, completeness or suitability for any particular purpose and disclaims all responsibility and all liability (including without limitation, liability in negligence) for all expenses, losses, damages (including indirect or consequential damage) and costs that may occur as a result of the product being inaccurate or incomplete in any way or for any reason.
© Crown and Council Copyright Reserved 2015

PIP Map PIPM46D



JOINS MAP TILE 37

JOINS MAP TILE 38

JOINS MAP TILE 40



LIMIT OF MAPS

JOINS MAP TILE 48

LIMIT OF MAPS

JOINS MAP TILE 52

JOINS MAP TILE 53

Priority Infrastructure Plan Map - Public Parks and Land for Community Facilities Trunk Network

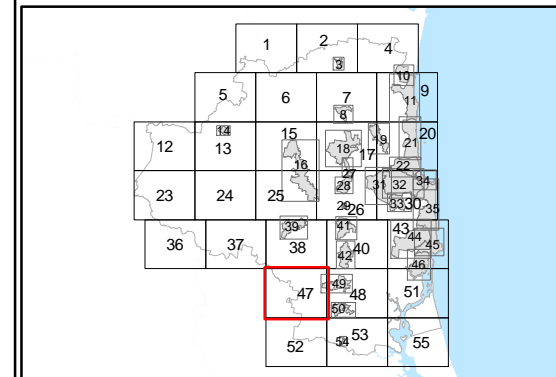
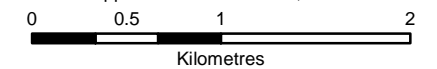
- Existing Public Parks**
- Sunshine Coast-wide Recreation Park
 - District Recreation Park
 - Sports Ground
- Existing Land for Community Facilities Trunk Network**
- Community Facility
 - Library
 - Cultural Facility
 - Information Centre
 - Volunteer Emergency Services
 - Aquatic/Beach Facility
 - Cemetery
- Future Public Parks and Land for Community Facilities Trunk Network**
- Civic Park
 - Upgrade Recreation Park
 - District Recreation Park
 - ★ Sunshine Coast-wide Recreation Park
 - Upgrade Sports Ground
 - District Sports Ground
 - ★ Sunshine Coast-wide Sports Ground
 - Community Facility
- Other Elements**
- Local Plan Area Boundary
 - Declared Master Planned Area (see Part 10 - Other Plans)
 - Land within Development Control Plan 1 - Kawana Waters which is the subject of the Kawana Waters Development Agreement (see Section 1.2 - Planning Scheme Components)
 - Priority Development Area (subject to the *Economic Development Act 2012*)
 - DCDB 29 October 2015 © State Government

Disclaimer
While every care is taken to ensure the accuracy of this product, neither the Sunshine Coast Regional Council nor the State of Queensland makes any representations or warranties about its accuracy, reliability, completeness or suitability for any particular purpose and disclaims all responsibility and all liability (including without limitation, liability in negligence) for all expenses, losses, damages (including indirect or consequential damage) and costs that may occur as a result of the product being inaccurate or incomplete in any way or for any reason.

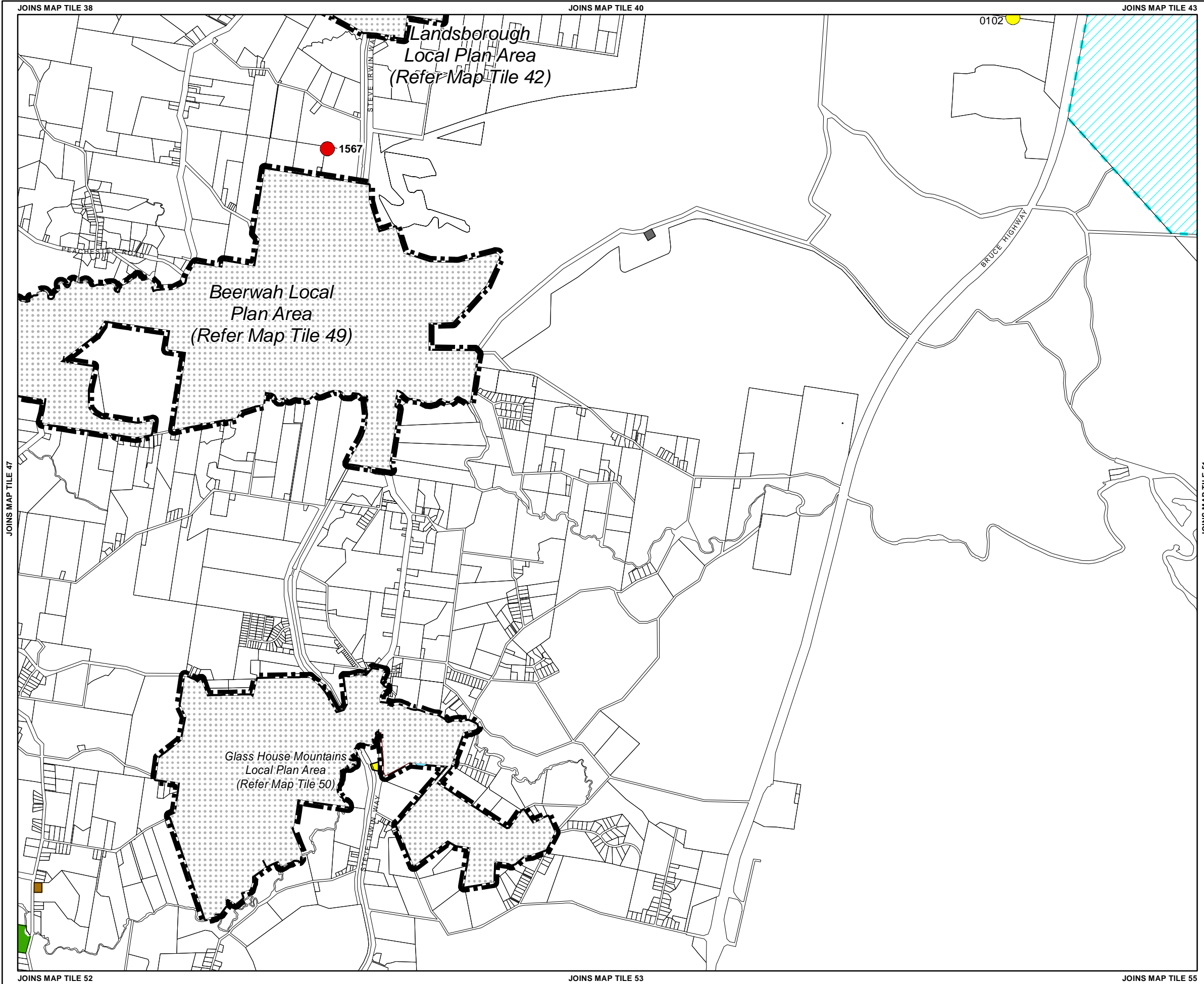
© Crown and Council Copyright Reserved 2015

Geocentric Datum of Australia 1994 (GDA94)

Approx Scale @ A3 1:40,000



PIP Map PIPM47D



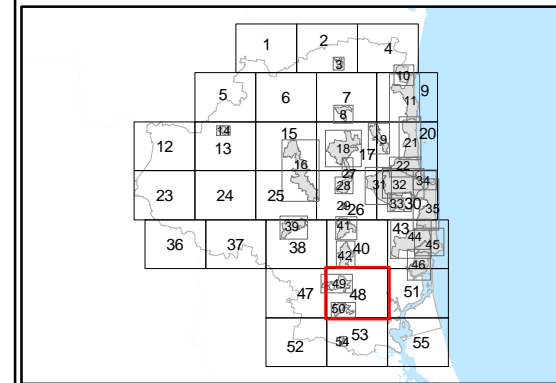
Priority Infrastructure Plan Map - Public Parks and Land for Community Facilities Trunk Network

- Existing Public Parks**
- Sunshine Coast-wide Recreation Park
 - District Recreation Park
 - Sports Ground
- Existing Land for Community Facilities Trunk Network**
- Community Facility
 - Library
 - Cultural Facility
 - Information Centre
 - Volunteer Emergency Services
 - Aquatic/Beach Facility
 - Cemetery
- Future Public Parks and Land for Community Facilities Trunk Network**
- Civic Park
 - Upgrade Recreation Park
 - District Recreation Park
 - Sunshine Coast-wide Recreation Park
 - Upgrade Sports Ground
 - District Sports Ground
 - Sunshine Coast-wide Sports Ground
 - Community Facility
- Other Elements**
- Local Plan Area Boundary
 - Declared Master Planned Area (see Part 10 - Other Plans)
 - Land within Development Control Plan 1 - Kawana Waters which is the subject of the Kawana Waters Development Agreement (see Section 1.2 - Planning Scheme Components)
 - Priority Development Area (subject to the *Economic Development Act 2012*)
 - DCDB 29 October 2015 © State Government

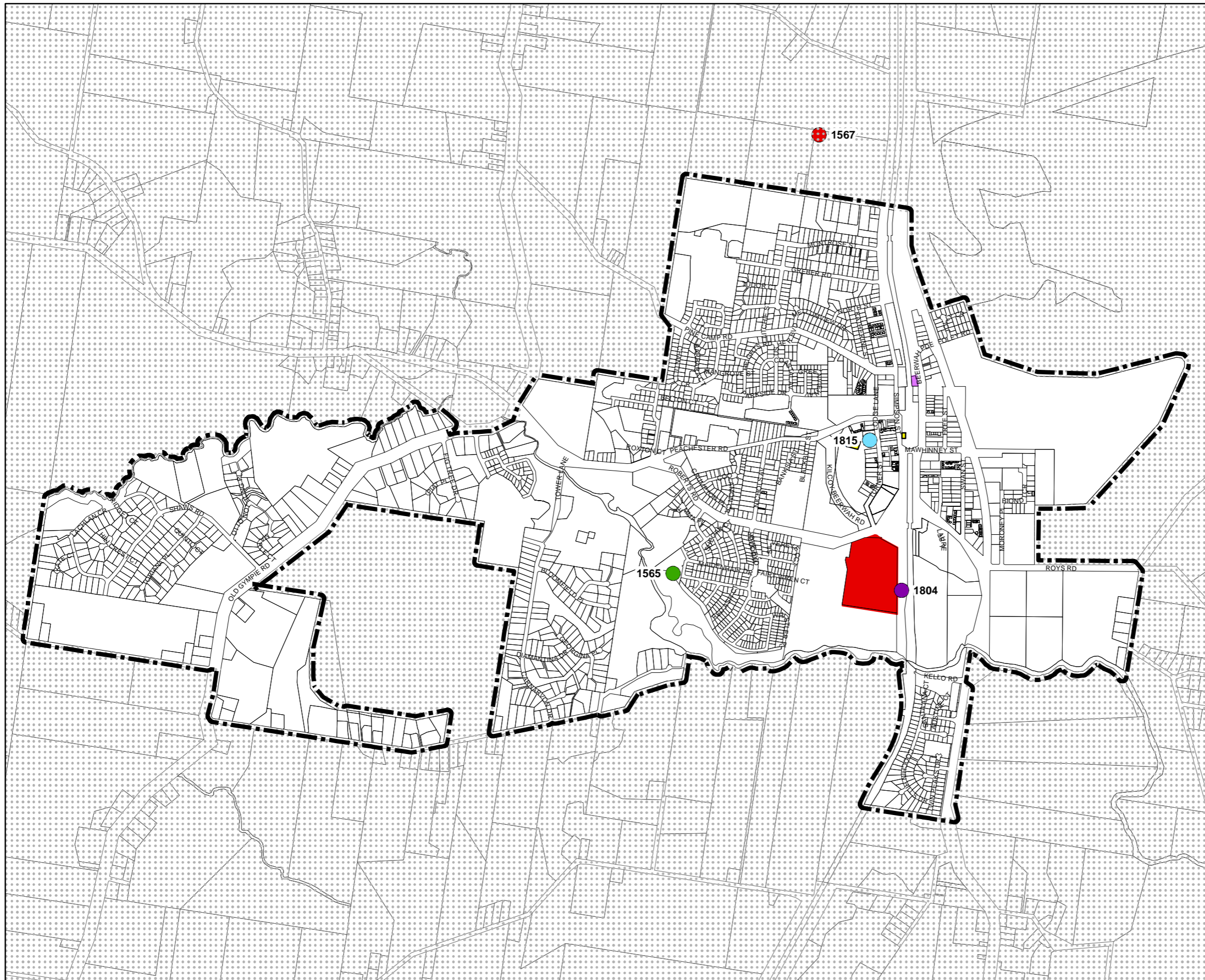
Disclaimer
 While every care is taken to ensure the accuracy of this product, neither the Sunshine Coast Regional Council nor the State of Queensland makes any representations or warranties about its accuracy, reliability, completeness or suitability for any particular purpose and disclaims all responsibility and all liability (including without limitation, liability in negligence) for all expenses, losses, damages (including indirect or consequential damage) and costs that may occur as a result of the product being inaccurate or incomplete in any way or for any reason.

© Crown and Council Copyright Reserved 2015
 Geocentric Datum of Australia 1994 (GDA94)

Approx Scale @ A3 1:40,000



PIP Map PIPM48D

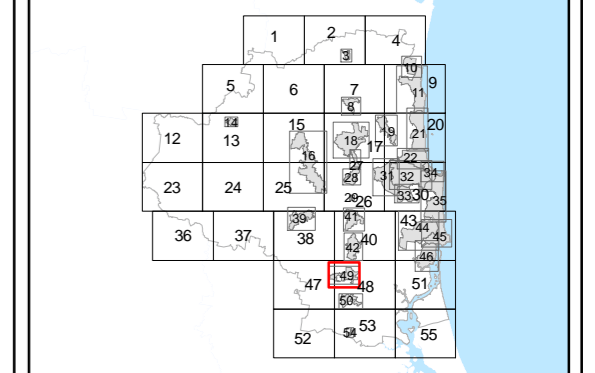


Priority Infrastructure Plan Map - Public Parks and Land for Community Facilities Trunk Network

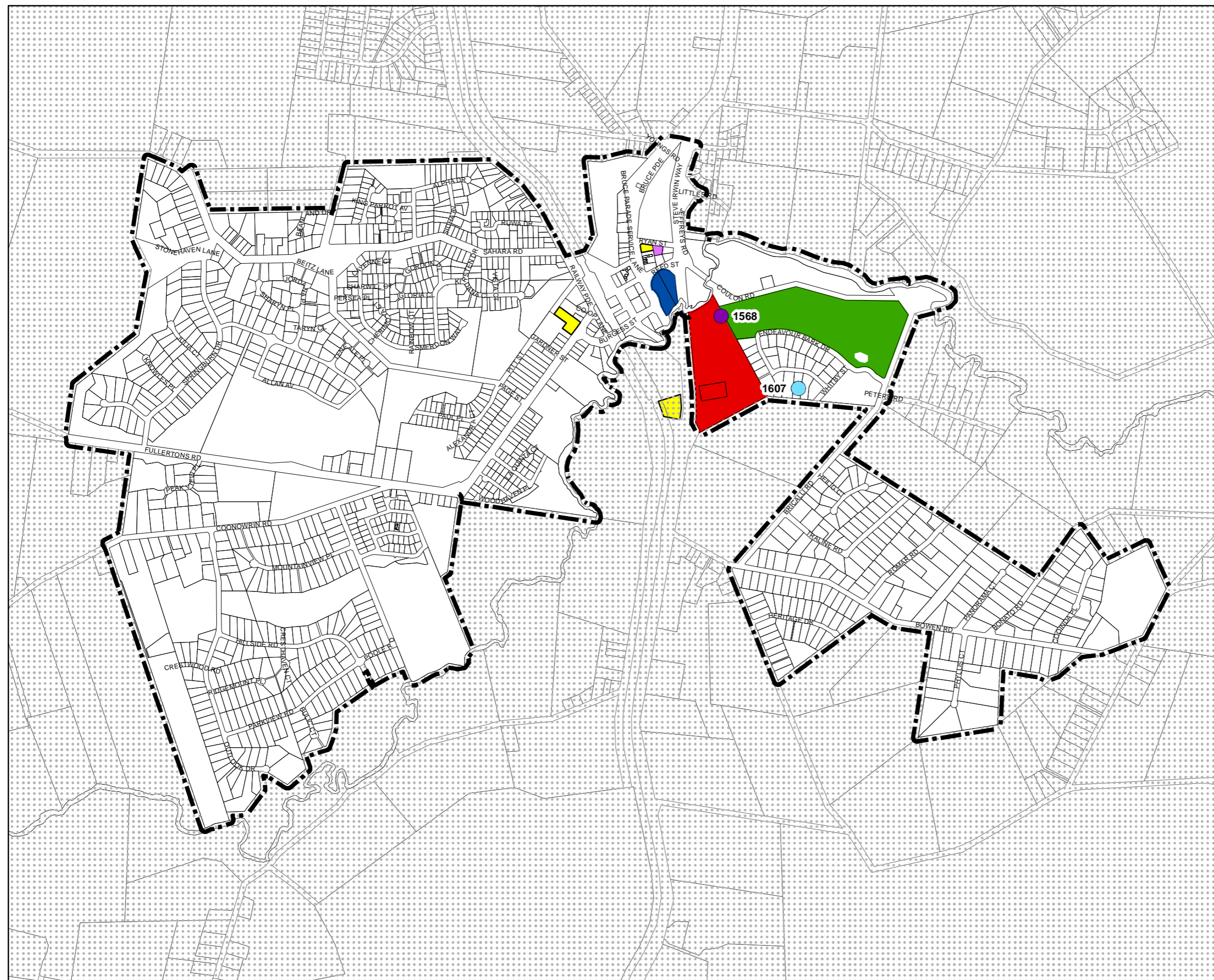
- Existing Public Parks**
 - Sunshine Coast-wide Recreation Park
 - District Recreation Park
 - Sports Ground
- Existing Land for Community Facilities Trunk Network**
 - Community Facility
 - Library
 - Cultural Facility
 - Information Centre
 - Volunteer Emergency Services
 - Aquatic/Beach Facility
 - Cemetery
- Future Public Parks and Land for Community Facilities Trunk Network**
 - Civic Park
 - Upgrade Recreation Park
 - District Recreation Park
 - Sunshine Coast-wide Recreation Park
 - Upgrade Sports Ground
 - District Sports Ground
 - Sunshine Coast-wide Sports Ground
 - Community Facility
- Other Elements**
 - Local Plan Area Boundary
 - Declared Master Planned Area (see Part 10 - Other Plans)
 - Land within Development Control Plan 1 - Kawana Waters which is the subject of the Kawana Waters Development Agreement (see Section 1.2 - Planning Scheme Components)
 - Priority Development Area (subject to the *Economic Development Act 2012*)
 - DCDB 29 October 2015 © State Government

Disclaimer
While every care is taken to ensure the accuracy of this product, neither the Sunshine Coast Regional Council nor the State of Queensland makes any representations or warranties about its accuracy, reliability, completeness or suitability for any particular purpose and disclaims all responsibility and all liability (including without limitation, liability in negligence) for all expenses, losses, damages (including indirect or consequential damage) and costs that may occur as a result of the product being inaccurate or incomplete in any way or for any reason.

© Crown and Council Copyright Reserved 2015
Geocentric Datum of Australia 1994 (GDA94)
Approx Scale @ A3 1:19,255
0 255 510 1,020
Metres



PIP Map PIPM49D

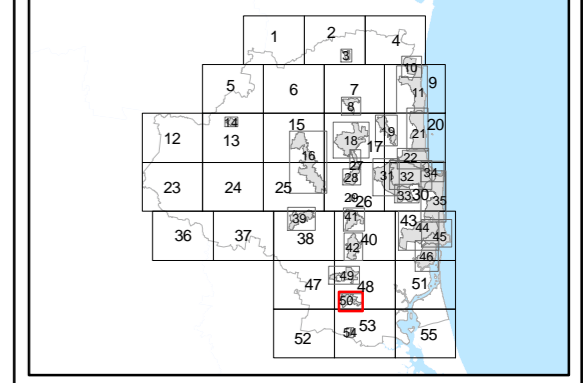


Priority Infrastructure Plan Map - Public Parks and Land for Community Facilities Trunk Network

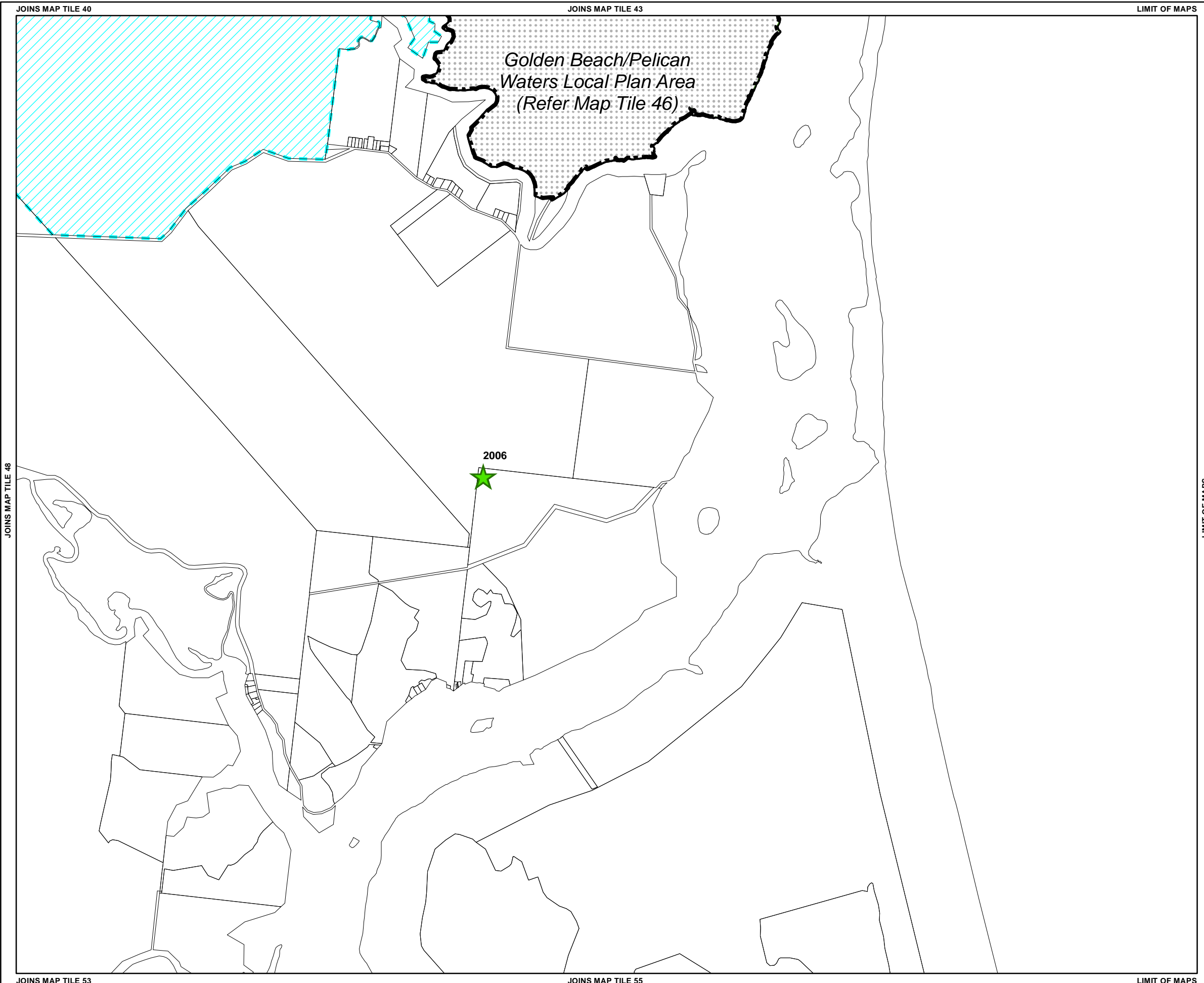
- Existing Public Parks**
 - Sunshine Coast-wide Recreation Park
 - District Recreation Park
 - Sports Ground
- Existing Land for Community Facilities Trunk Network**
 - Community Facility
 - Library
 - Cultural Facility
 - Information Centre
 - Volunteer Emergency Services
 - Aquatic/Beach Facility
 - Cemetery
- Future Public Parks and Land for Community Facilities Trunk Network**
 - Civic Park
 - Upgrade Recreation Park
 - District Recreation Park
 - ★ Sunshine Coast-wide Recreation Park
 - Upgrade Sports Ground
 - District Sports Ground
 - ★ Sunshine Coast-wide Sports Ground
 - Community Facility
- Other Elements**
 - Local Plan Area Boundary
 - Declared Master Planned Area (see Part 10 - Other Plans)
 - Land within Development Control Plan 1 - Kawana Waters which is the subject of the Kawana Waters Development Agreement (see Section 1.2 - Planning Scheme Components)
 - Priority Development Area (subject to the *Economic Development Act 2012*)
 - DCDB 29 October 2015 © State Government

Disclaimer
While every care is taken to ensure the accuracy of this product, neither the Sunshine Coast Regional Council nor the State of Queensland makes any representations or warranties about its accuracy, reliability, completeness or suitability for any particular purpose and disclaims all responsibility and all liability (including without limitation, liability in negligence) for all expenses, losses, damages (including indirect or consequential damage) and costs that may occur as a result of the product being inaccurate or incomplete in any way or for any reason.

© Crown and Council Copyright Reserved 2015
Geocentric Datum of Australia 1994 (GDA94)
Approx Scale @ A3 1:14,851
0 200 400 800
Metres



PIP Map PIPM50D



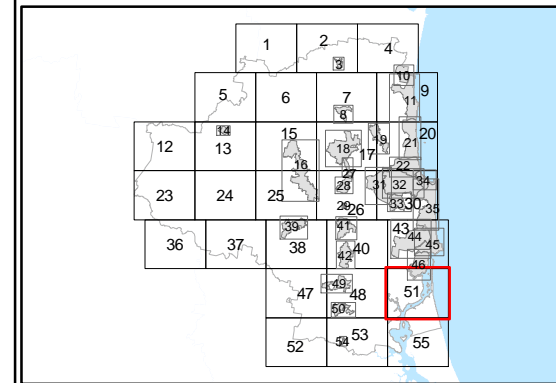
Priority Infrastructure Plan Map - Public Parks and Land for Community Facilities Trunk Network

- Existing Public Parks**
- Sunshine Coast-wide Recreation Park
 - District Recreation Park
 - Sports Ground
- Existing Land for Community Facilities Trunk Network**
- Community Facility
 - Library
 - Cultural Facility
 - Information Centre
 - Volunteer Emergency Services
 - Aquatic/Beach Facility
 - Cemetery
- Future Public Parks and Land for Community Facilities Trunk Network**
- Civic Park
 - Upgrade Recreation Park
 - District Recreation Park
 - ★ Sunshine Coast-wide Recreation Park
 - Upgrade Sports Ground
 - District Sports Ground
 - ★ Sunshine Coast-wide Sports Ground
 - Community Facility
- Other Elements**
- Local Plan Area Boundary
 - Declared Master Planned Area (see Part 10 - Other Plans)
 - Land within Development Control Plan 1 - Kawana Waters which is the subject of the Kawana Waters Development Agreement (see Section 1.2 - Planning Scheme Components)
 - Priority Development Area (subject to the *Economic Development Act 2012*)
 - DCDB 29 October 2015 © State Government

Disclaimer
While every care is taken to ensure the accuracy of this product, neither the Sunshine Coast Regional Council nor the State of Queensland makes any representations or warranties about its accuracy, reliability, completeness or suitability for any particular purpose and disclaims all responsibility and all liability (including without limitation, liability in negligence) for all expenses, losses, damages (including indirect or consequential damage) and costs that may occur as a result of the product being inaccurate or incomplete in any way or for any reason.

© Crown and Council Copyright Reserved 2015
Geocentric Datum of Australia 1994 (GDA94)

Approx Scale @ A3 1:40,000



PIP Map PIPM51D

LIMIT OF MAPS

JOINS MAP TILE 47

JOINS MAP TILE 48



LIMIT OF MAPS

JOINS MAP TILE 53

LIMIT OF MAPS

LIMIT OF MAPS

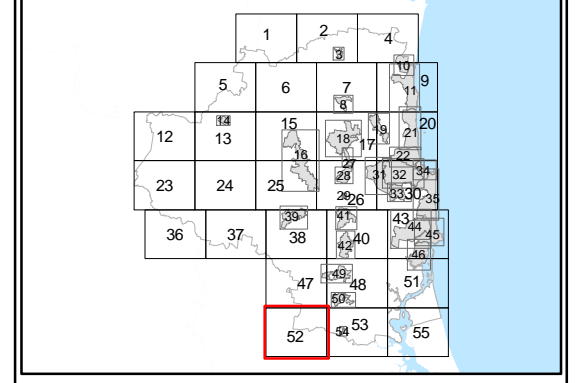
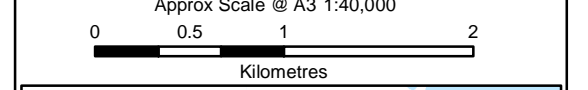
LIMIT OF MAPS

Priority Infrastructure Plan Map - Public Parks and Land for Community Facilities Trunk Network

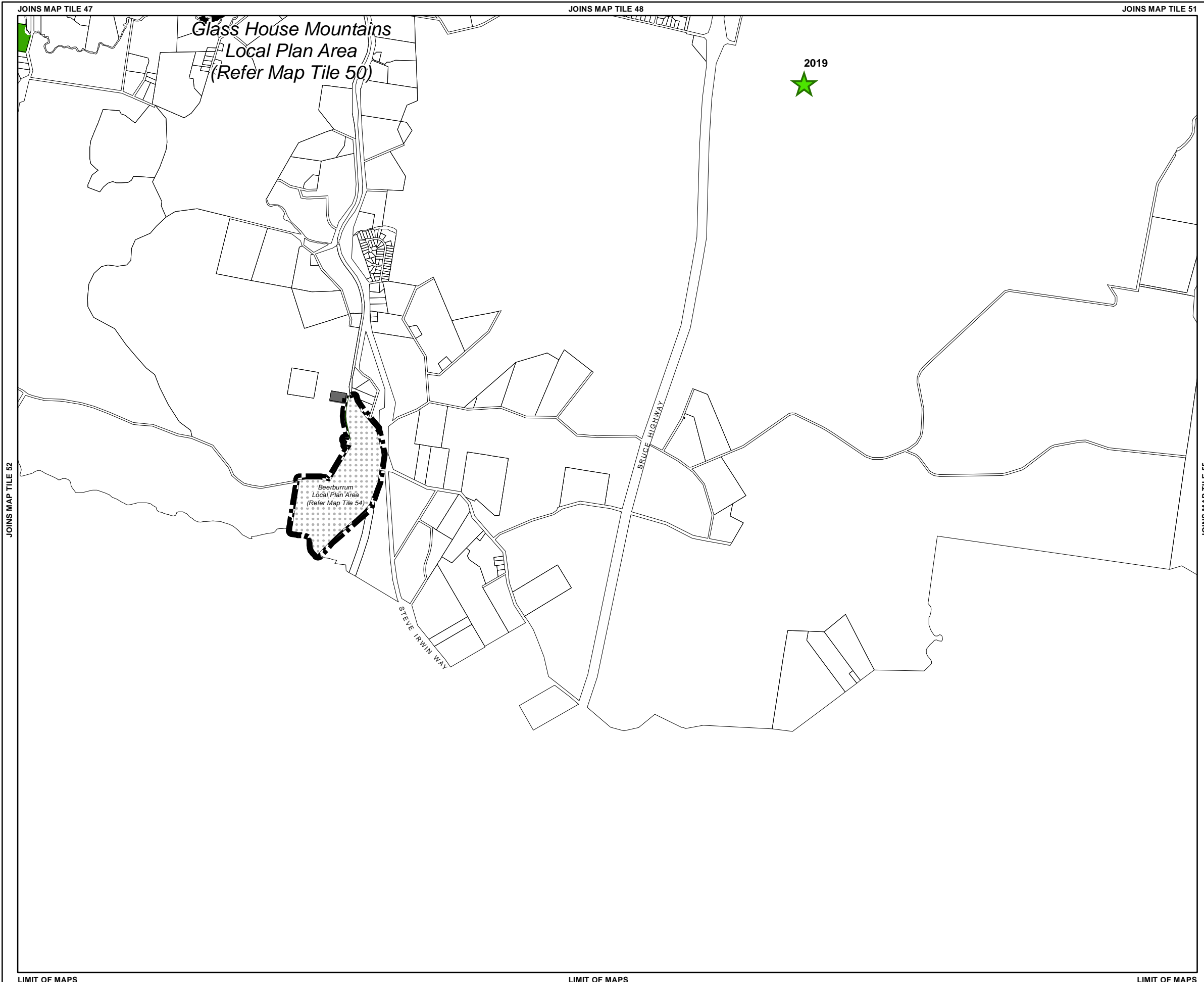
- Existing Public Parks**
- Sunshine Coast-wide Recreation Park
 - District Recreation Park
 - Sports Ground
- Existing Land for Community Facilities Trunk Network**
- Community Facility
 - Library
 - Cultural Facility
 - Information Centre
 - Volunteer Emergency Services
 - Aquatic/Beach Facility
 - Cemetery
- Future Public Parks and Land for Community Facilities Trunk Network**
- Civic Park
 - Upgrade Recreation Park
 - District Recreation Park
 - Sunshine Coast-wide Recreation Park
 - Upgrade Sports Ground
 - District Sports Ground
 - Sunshine Coast-wide Sports Ground
 - Community Facility
- Other Elements**
- Local Plan Area Boundary
 - Declared Master Planned Area (see Part 10 - Other Plans)
 - Land within Development Control Plan 1 - Kawana Waters which is the subject of the Kawana Waters Development Agreement (see Section 1.2 - Planning Scheme Components)
 - Priority Development Area (subject to the Economic Development Act 2012)
 - DCDB 29 October 2015 © State Government

Disclaimer
While every care is taken to ensure the accuracy of this product, neither the Sunshine Coast Regional Council nor the State of Queensland makes any representations or warranties about its accuracy, reliability, completeness or suitability for any particular purpose and disclaims all responsibility and all liability (including without limitation, liability in negligence) for all expenses, losses, damages (including indirect or consequential damage) and costs that may occur as a result of the product being inaccurate or incomplete in any way or for any reason.

© Crown and Council Copyright Reserved 2015
Geocentric Datum of Australia 1994 (GDA94)



PIP Map PIPM52D



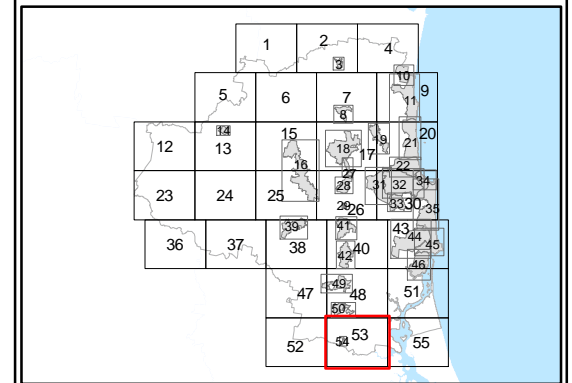
Priority Infrastructure Plan Map - Public Parks and Land for Community Facilities Trunk Network

- Existing Public Parks**
- Sunshine Coast-wide Recreation Park
 - District Recreation Park
 - Sports Ground
- Existing Land for Community Facilities Trunk Network**
- Community Facility
 - Library
 - Cultural Facility
 - Information Centre
 - Volunteer Emergency Services
 - Aquatic/Beach Facility
 - Cemetery
- Future Public Parks and Land for Community Facilities Trunk Network**
- Civic Park
 - Upgrade Recreation Park
 - District Recreation Park
 - Sunshine Coast-wide Recreation Park
 - Upgrade Sports Ground
 - District Sports Ground
 - Sunshine Coast-wide Sports Ground
 - Community Facility
- Other Elements**
- Local Plan Area Boundary
 - Declared Master Planned Area (see Part 10 - Other Plans)
 - Land within Development Control Plan 1 - Kawana Waters which is the subject of the Kawana Waters Development Agreement (see Section 1.2 - Planning Scheme Components)
 - Priority Development Area (subject to the Economic Development Act 2012)
 - DCDB 29 October 2015 © State Government

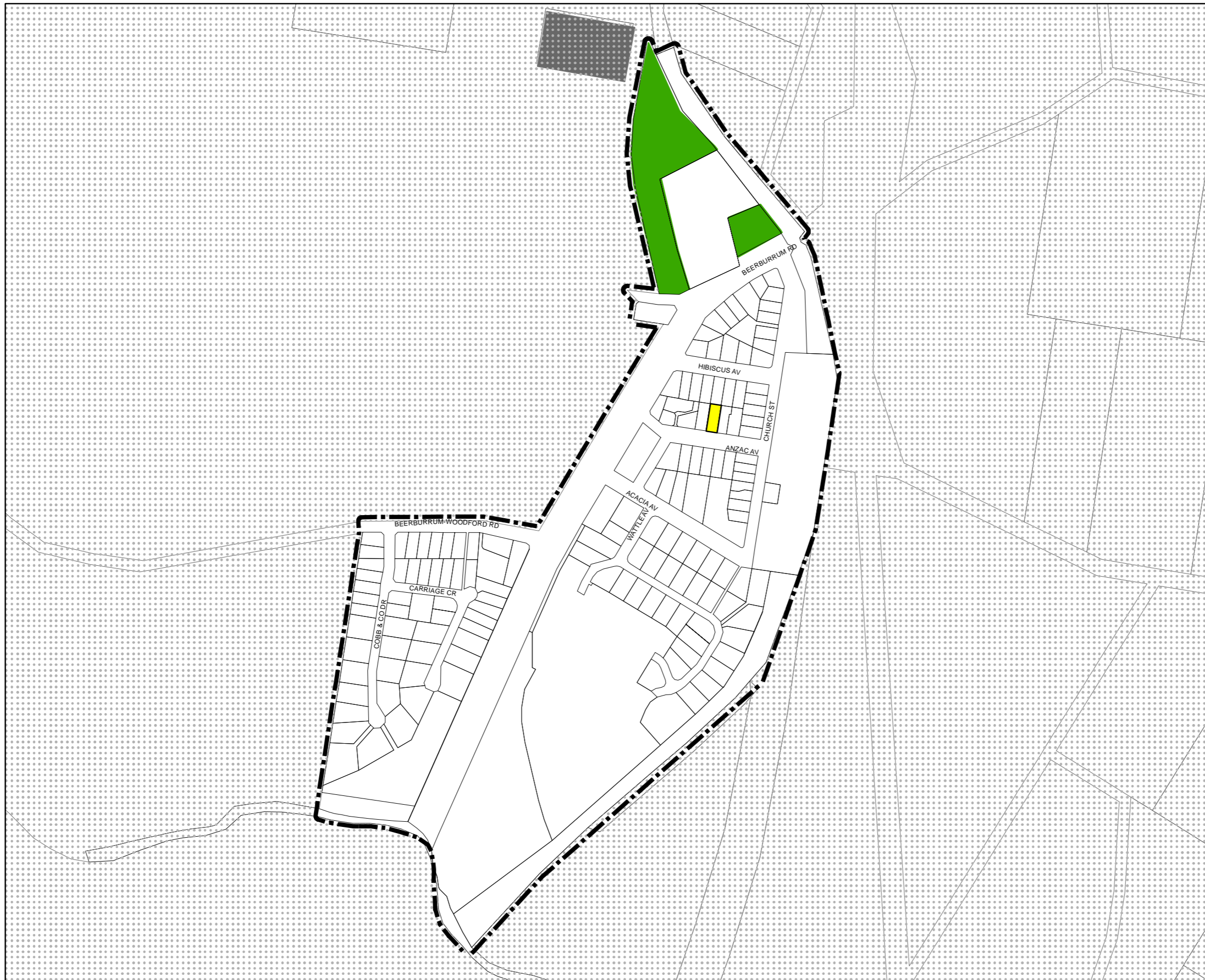
Disclaimer
 While every care is taken to ensure the accuracy of this product, neither the Sunshine Coast Regional Council nor the State of Queensland makes any representations or warranties about its accuracy, reliability, completeness or suitability for any particular purpose and disclaims all responsibility and all liability (including without limitation, liability in negligence) for all expenses, losses, damages (including indirect or consequential damage) and costs that may occur as a result of the product being inaccurate or incomplete in any way or for any reason.

© Crown and Council Copyright Reserved 2015
 Geocentric Datum of Australia 1994 (GDA94)

Approx Scale @ A3 1:40,000



PIP Map PIPM53D

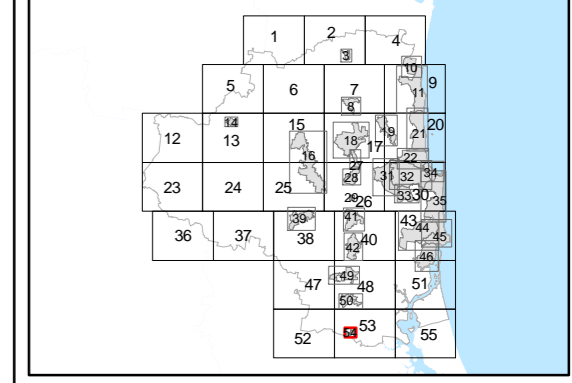
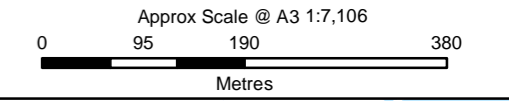


Priority Infrastructure Plan Map - Public Parks and Land for Community Facilities Trunk Network

- Existing Public Parks**
 - Sunshine Coast-wide Recreation Park
 - District Recreation Park
 - Sports Ground
- Existing Land for Community Facilities Trunk Network**
 - Community Facility
 - Library
 - Cultural Facility
 - Information Centre
 - Volunteer Emergency Services
 - Aquatic/Beach Facility
 - Cemetery
- Future Public Parks and Land for Community Facilities Trunk Network**
 - Civic Park
 - Upgrade Recreation Park
 - District Recreation Park
 - Sunshine Coast-wide Recreation Park
 - Upgrade Sports Ground
 - District Sports Ground
 - Sunshine Coast-wide Sports Ground
 - Community Facility
- Other Elements**
 - Local Plan Area Boundary
 - Declared Master Planned Area (see Part 10 - Other Plans)
 - Land within Development Control Plan 1 - Kawana Waters which is the subject of the Kawana Waters Development Agreement (see Section 1.2 - Planning Scheme Components)
 - Priority Development Area (subject to the *Economic Development Act 2012*)
 - DCDB 29 October 2015 © State Government

Disclaimer
 While every care is taken to ensure the accuracy of this product, neither the Sunshine Coast Regional Council nor the State of Queensland makes any representations or warranties about its accuracy, reliability, completeness or suitability for any particular purpose and disclaims all responsibility and all liability (including without limitation, liability in negligence) for all expenses, losses, damages (including indirect or consequential damage) and costs that may occur as a result of the product being inaccurate or incomplete in any way or for any reason.

© Crown and Council Copyright Reserved 2015
 Geocentric Datum of Australia 1994 (GDA94)



PIP Map PIPM54D



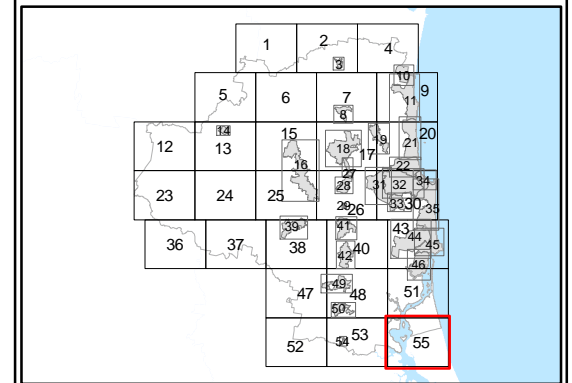
Priority Infrastructure Plan Map - Public Parks and Land for Community Facilities Trunk Network

- Existing Public Parks**
- Sunshine Coast-wide Recreation Park
 - District Recreation Park
 - Sports Ground
- Existing Land for Community Facilities Trunk Network**
- Community Facility
 - Library
 - Cultural Facility
 - Information Centre
 - Volunteer Emergency Services
 - Aquatic/Beach Facility
 - Cemetery
- Future Public Parks and Land for Community Facilities Trunk Network**
- Civic Park
 - Upgrade Recreation Park
 - District Recreation Park
 - ★ Sunshine Coast-wide Recreation Park
 - Upgrade Sports Ground
 - District Sports Ground
 - ★ Sunshine Coast-wide Sports Ground
 - Community Facility
- Other Elements**
- Local Plan Area Boundary
 - Declared Master Planned Area (see Part 10 - Other Plans)
 - Land within Development Control Plan 1 - Kawana Waters which is the subject of the Kawana Waters Development Agreement (see Section 1.2 - Planning Scheme Components)
 - Priority Development Area (subject to the *Economic Development Act 2012*)
 - DCDB 29 October 2015 © State Government

Disclaimer
 While every care is taken to ensure the accuracy of this product, neither the Sunshine Coast Regional Council nor the State of Queensland makes any representations or warranties about its accuracy, reliability, completeness or suitability for any particular purpose and disclaims all responsibility and all liability (including without limitation, liability in negligence) for all expenses, losses, damages (including indirect or consequential damage) and costs that may occur as a result of the product being inaccurate or incomplete in any way or for any reason.

© Crown and Council Copyright Reserved 2015
 Geocentric Datum of Australia 1994 (GDA94)

Approx Scale @ A3 1:40,000



PIP Map PIPM55D