

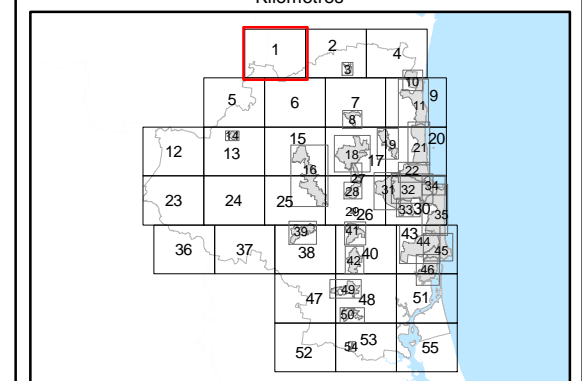
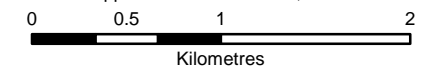
Priority Infrastructure Plan Map - Transport Network (Council Active Transport)

- Existing Trunk Infrastructure**
- Existing Pathways
 - Regional
 - District
 - Local
 - Existing On Road Cycleways
 - Regional
 - District
 - Local
- Future Trunk Infrastructure**
- Future Pathways
 - Regional
 - District
 - Future On Road Cycleways
 - Regional
 - District
- Other Elements**
- Local Plan Area Boundary
 - Declared Master Planned Area (see Part 10 - Other Plans)
 - Land within Development Control Plan 1 - Kawana Waters which is the subject of the Kawana Waters Development Agreement (see Section 1.2 - Planning Scheme Components)
 - Priority Development Area (subject to the *Economic Development Act 2012*)
 - DCDB 29 October 2015 © State Government

Disclaimer
 While every care is taken to ensure the accuracy of this product, neither the Sunshine Coast Regional Council nor the State of Queensland makes any representations or warranties about its accuracy, reliability, completeness or suitability for any particular purpose and disclaims all responsibility and all liability (including without limitation, liability in negligence) for all expenses, losses, damages (including indirect or consequential damage) and costs that may occur as a result of the product being inaccurate or incomplete in any way or for any reason.

© Crown and Council Copyright Reserved 2015
 Geocentric Datum of Australia 1994 (GDA94)

Approx Scale @ A3 1:40,000

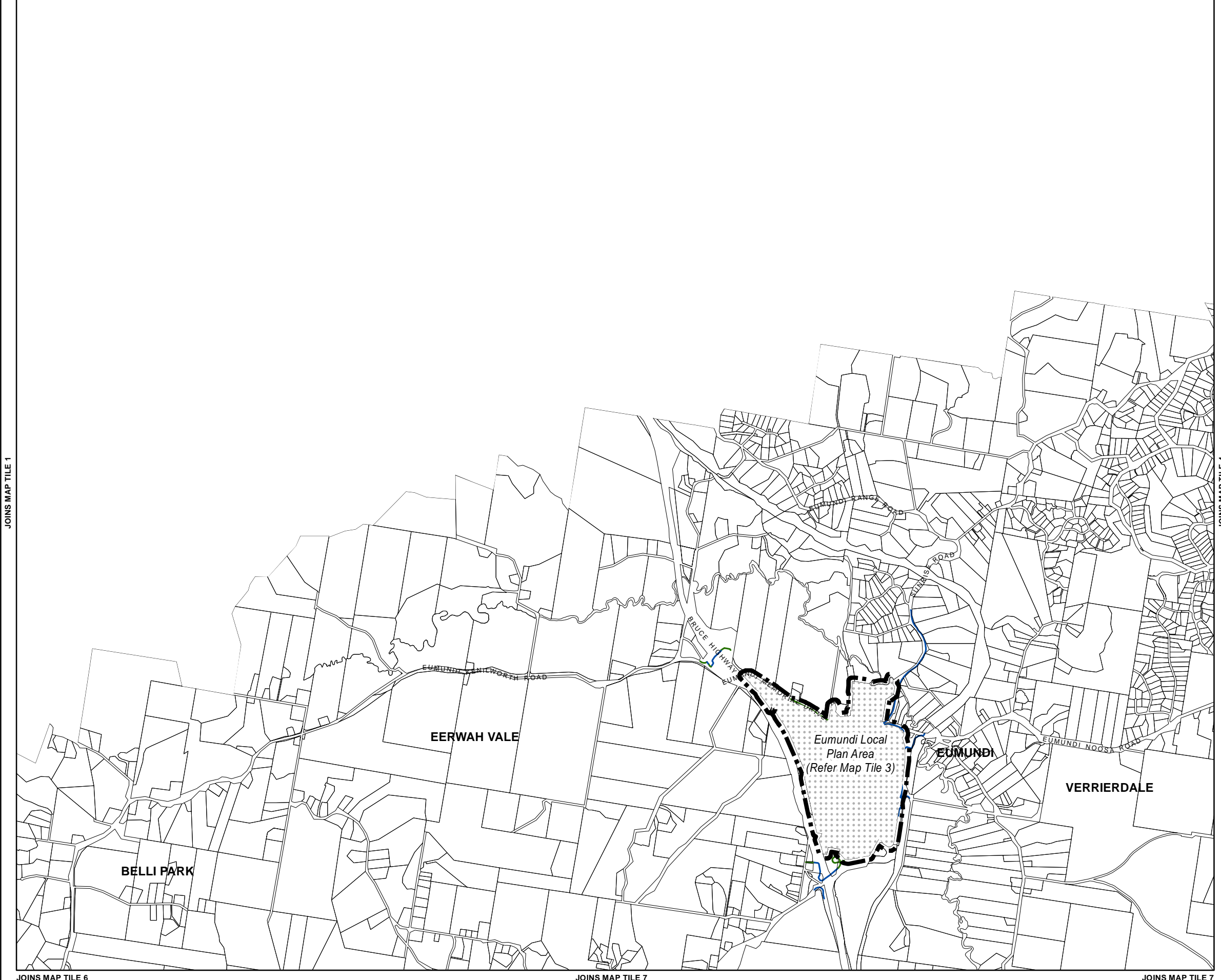


PIP Map PIPM1C(ii)

LIMIT OF MAPS

LIMIT OF MAPS

LIMIT OF MAPS



JOINS MAP TILE 1

JOINS MAP TILE 4

JOINS MAP TILE 6

JOINS MAP TILE 7

JOINS MAP TILE 7

Priority Infrastructure Plan Map - Transport Network (Council Active Transport)

Existing Trunk Infrastructure

Existing Pathways

- Regional
- District
- Local

Existing On Road Cycleways

- Regional
- District
- Local

Future Trunk Infrastructure

Future Pathways

- Regional
- District

Future On Road Cycleways

- Regional
- District

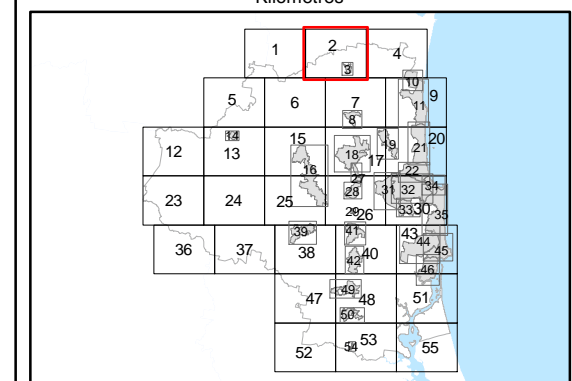
Other Elements

- Local Plan Area Boundary
- Declared Master Planned Area (see Part 10 - Other Plans)
- Land within Development Control Plan 1 - Kawana Waters which is the subject of the Kawana Waters Development Agreement (see Section 1.2 - Planning Scheme Components)
- Priority Development Area (subject to the Economic Development Act 2012)
- DCDB 29 October 2015 © State Government

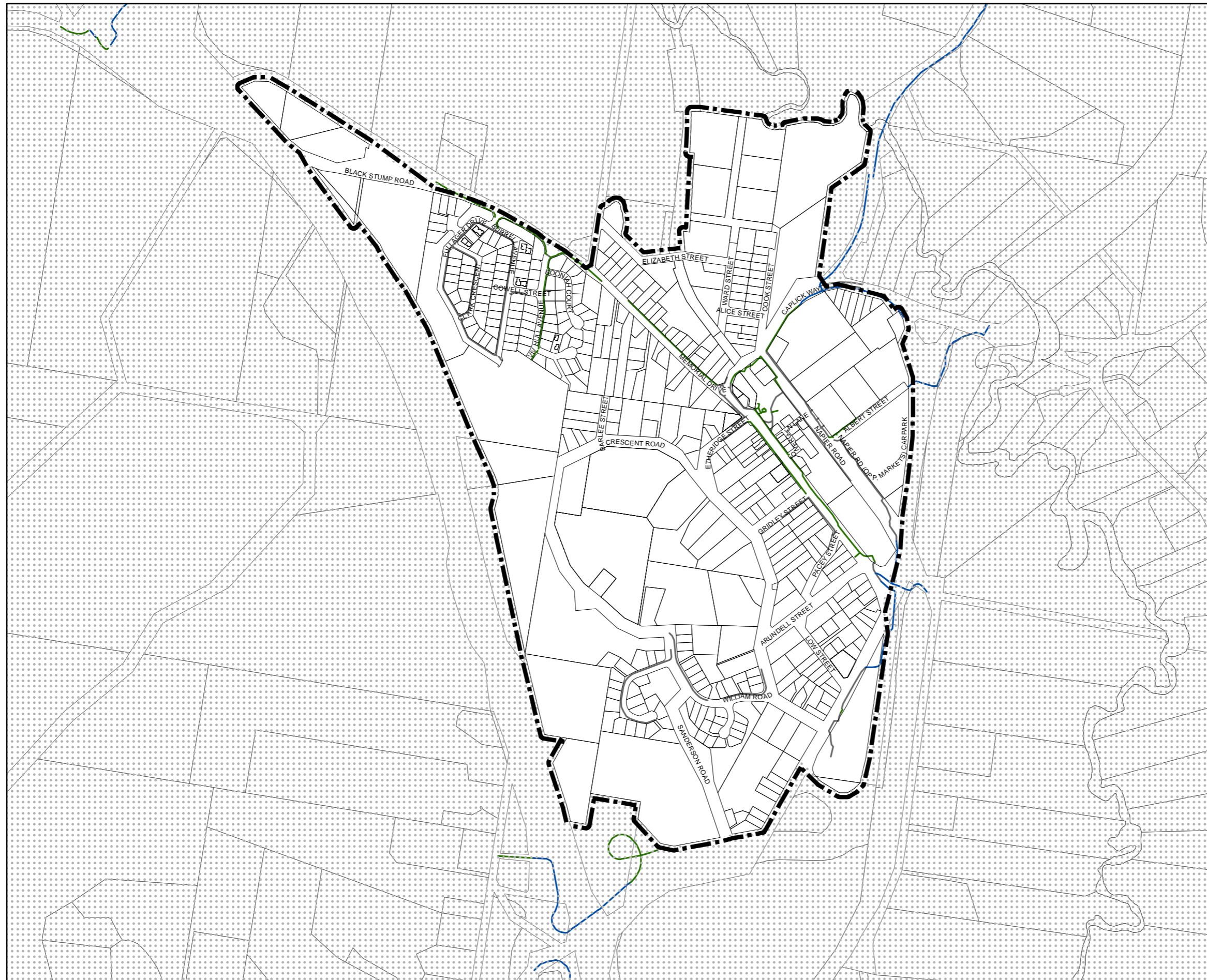
Disclaimer
While every care is taken to ensure the accuracy of this product, neither the Sunshine Coast Regional Council nor the State of Queensland makes any representations or warranties about its accuracy, reliability, completeness or suitability for any particular purpose and disclaims all responsibility and all liability (including without limitation, liability in negligence) for all expenses, losses, damages (including indirect or consequential damage) and costs that may occur as a result of the product being inaccurate or incomplete in any way or for any reason.

© Crown and Council Copyright Reserved 2015
Geocentric Datum of Australia 1994 (GDA94)

Approx Scale @ A3 1:40,000



PIP Map PIPM2C(ii)



Priority Infrastructure Plan Map - Transport Network (Council Active Transport)

Existing Trunk Infrastructure

Existing Pathways

- Regional
- District
- Local

Existing On Road Cycleways

- Regional
- District
- Local

Future Trunk Infrastructure

Future Pathways

- Regional
- District

Future On Road Cycleways

- Regional
- District

Other Elements

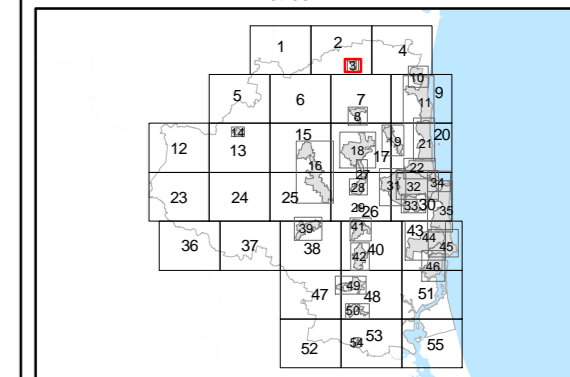
- Local Plan Area Boundary
- Declared Master Planned Area (see Part 10 - Other Plans)
- Land within Development Control Plan 1 - Kawana Waters which is the subject of the Kawana Waters Development Agreement (see Section 1.2 - Planning Scheme Components)
- Priority Development Area (subject to the Economic Development Act 2012)

DCDB 29 October 2015 © State Government

Disclaimer
While every care is taken to ensure the accuracy of this product, neither the Sunshine Coast Regional Council nor the State of Queensland makes any representations or warranties about its accuracy, reliability, completeness or suitability for any particular purpose and disclaims all responsibility and all liability (including without limitation, liability in negligence) for all expenses, losses, damages (including indirect or consequential damage) and costs that may occur as a result of the product being inaccurate or incomplete in any way or for any reason.

© Crown and Council Copyright Reserved 2015
Geocentric Datum of Australia 1994 (GDA94)

Approx Scale @ A3 1:9,770



PIP Map PIPM3C(ii)

LIMIT OF MAPS

LIMIT OF MAPS

LIMIT OF MAPS



JOINS MAP TILE 2

LIMIT OF MAPS

JOINS MAP TILE 7

JOINS MAP TILE 9

JOINS MAP TILE 9

Priority Infrastructure Plan Map - Transport Network (Council Active Transport)

Existing Trunk Infrastructure

Existing Pathways

- Regional
- District
- Local

Existing On Road Cycleways

- Regional
- District
- Local

Future Trunk Infrastructure

Future Pathways

- Regional
- District

Future On Road Cycleways

- Regional
- District


Other Elements

- Local Plan Area Boundary
- Declared Master Planned Area (see Part 10 - Other Plans)
- Land within Development Control Plan 1 - Kawana Waters which is the subject of the Kawana Waters Development Agreement (see Section 1.2 - Planning Scheme Components)
- Priority Development Area (subject to the *Economic Development Act 2012*)
- DCDB 29 October 2015 © State Government

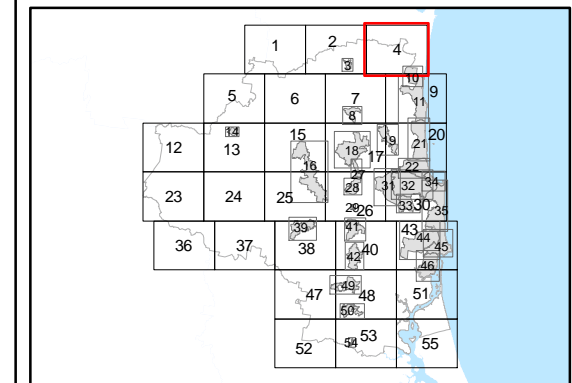
Disclaimer
While every care is taken to ensure the accuracy of this product, neither the Sunshine Coast Regional Council nor the State of Queensland makes any representations or warranties about its accuracy, reliability, completeness or suitability for any particular purpose and disclaims all responsibility and all liability (including without limitation, liability in negligence) for all expenses, losses, damages (including indirect or consequential damage) and costs that may occur as a result of the product being inaccurate or incomplete in any way or for any reason.

© Crown and Council Copyright Reserved 2015
Geocentric Datum of Australia 1994 (GDA94)

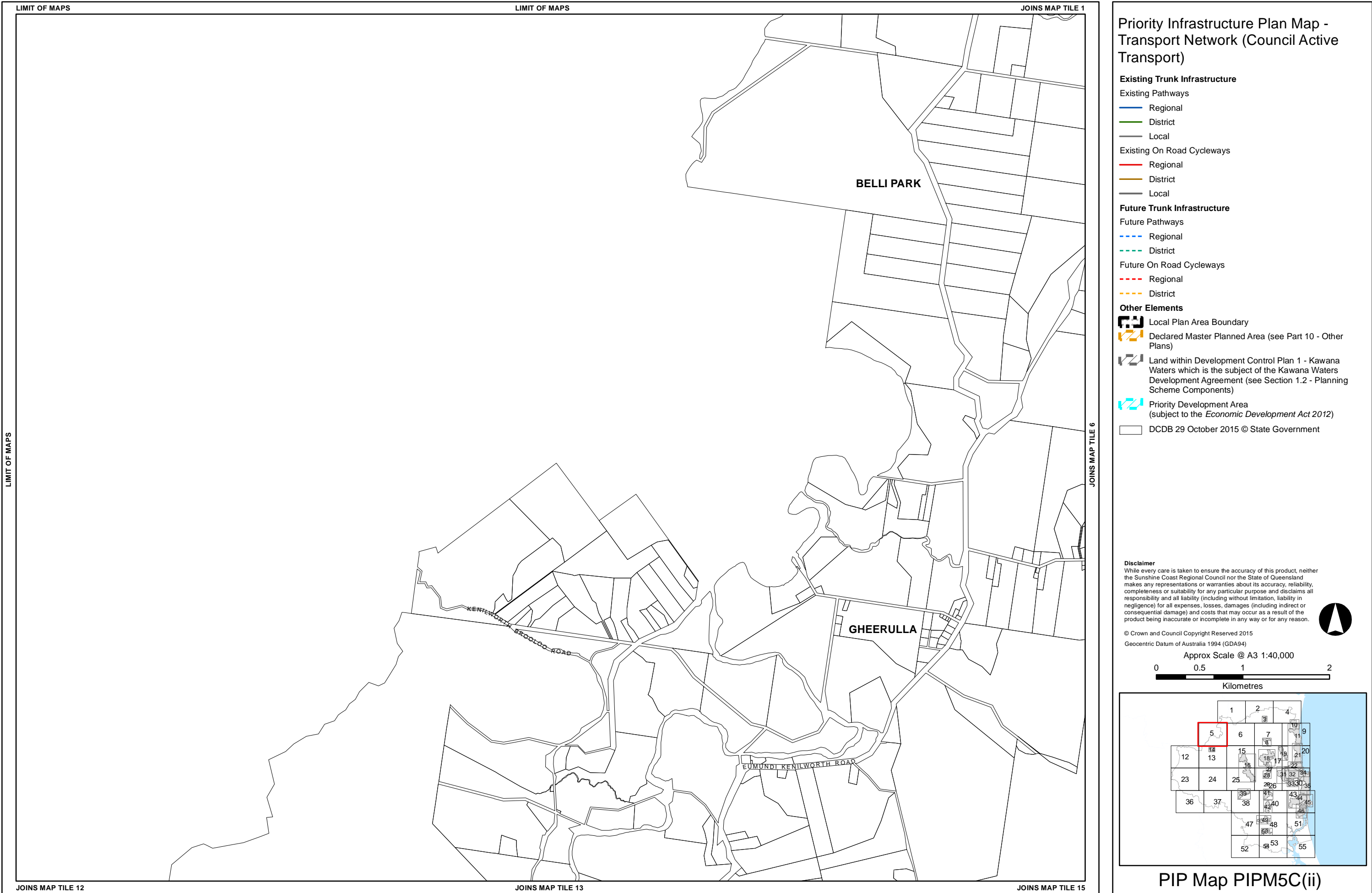
Approx Scale @ A3 1:40,000



Kilometres



PIP Map PIPM4C(ii)



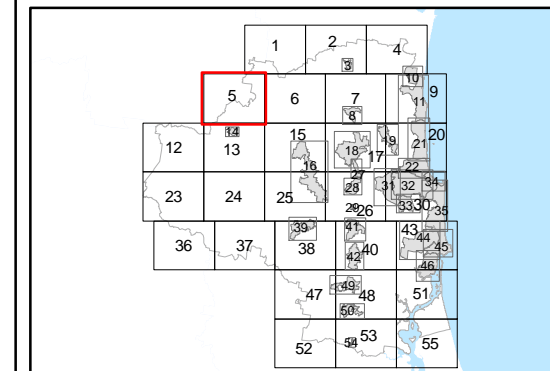
Priority Infrastructure Plan Map - Transport Network (Council Active Transport)

- Existing Trunk Infrastructure**
- Existing Pathways
 - Regional
 - District
 - Local
 - Existing On Road Cycleways
 - Regional
 - District
 - Local
- Future Trunk Infrastructure**
- Future Pathways
 - Regional
 - District
 - Future On Road Cycleways
 - Regional
 - District
- Other Elements**
- Local Plan Area Boundary
 - Declared Master Planned Area (see Part 10 - Other Plans)
 - Land within Development Control Plan 1 - Kawana Waters which is the subject of the Kawana Waters Development Agreement (see Section 1.2 - Planning Scheme Components)
 - Priority Development Area (subject to the *Economic Development Act 2012*)
 - DCDB 29 October 2015 © State Government

Disclaimer
 While every care is taken to ensure the accuracy of this product, neither the Sunshine Coast Regional Council nor the State of Queensland makes any representations or warranties about its accuracy, reliability, completeness or suitability for any particular purpose and disclaims all responsibility and all liability (including without limitation, liability in negligence) for all expenses, losses, damages (including indirect or consequential damage) and costs that may occur as a result of the product being inaccurate or incomplete in any way or for any reason.

© Crown and Council Copyright Reserved 2015
 Geocentric Datum of Australia 1994 (GDA94)

Approx Scale @ A3 1:40,000



PIP Map PIPM5C(ii)



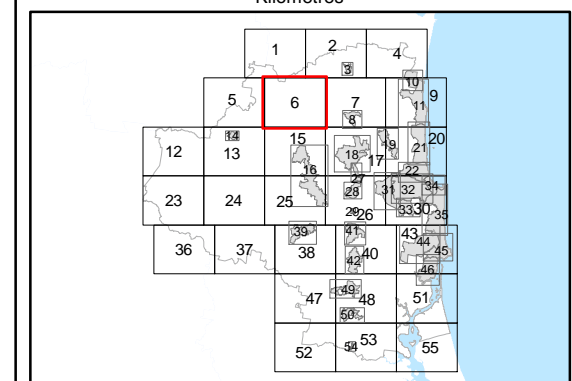
Priority Infrastructure Plan Map - Transport Network (Council Active Transport)

- Existing Trunk Infrastructure**
- Existing Pathways
 - Regional
 - District
 - Local
- Existing On Road Cycleways
 - Regional
 - District
 - Local
- Future Trunk Infrastructure**
- Future Pathways
 - - - Regional
 - - - District
- Future On Road Cycleways
 - - - Regional
 - - - District
- Other Elements**
- Local Plan Area Boundary
- Declared Master Planned Area (see Part 10 - Other Plans)
- Land within Development Control Plan 1 - Kawana Waters which is the subject of the Kawana Waters Development Agreement (see Section 1.2 - Planning Scheme Components)
- Priority Development Area (subject to the *Economic Development Act 2012*)
- DCDB 29 October 2015 © State Government

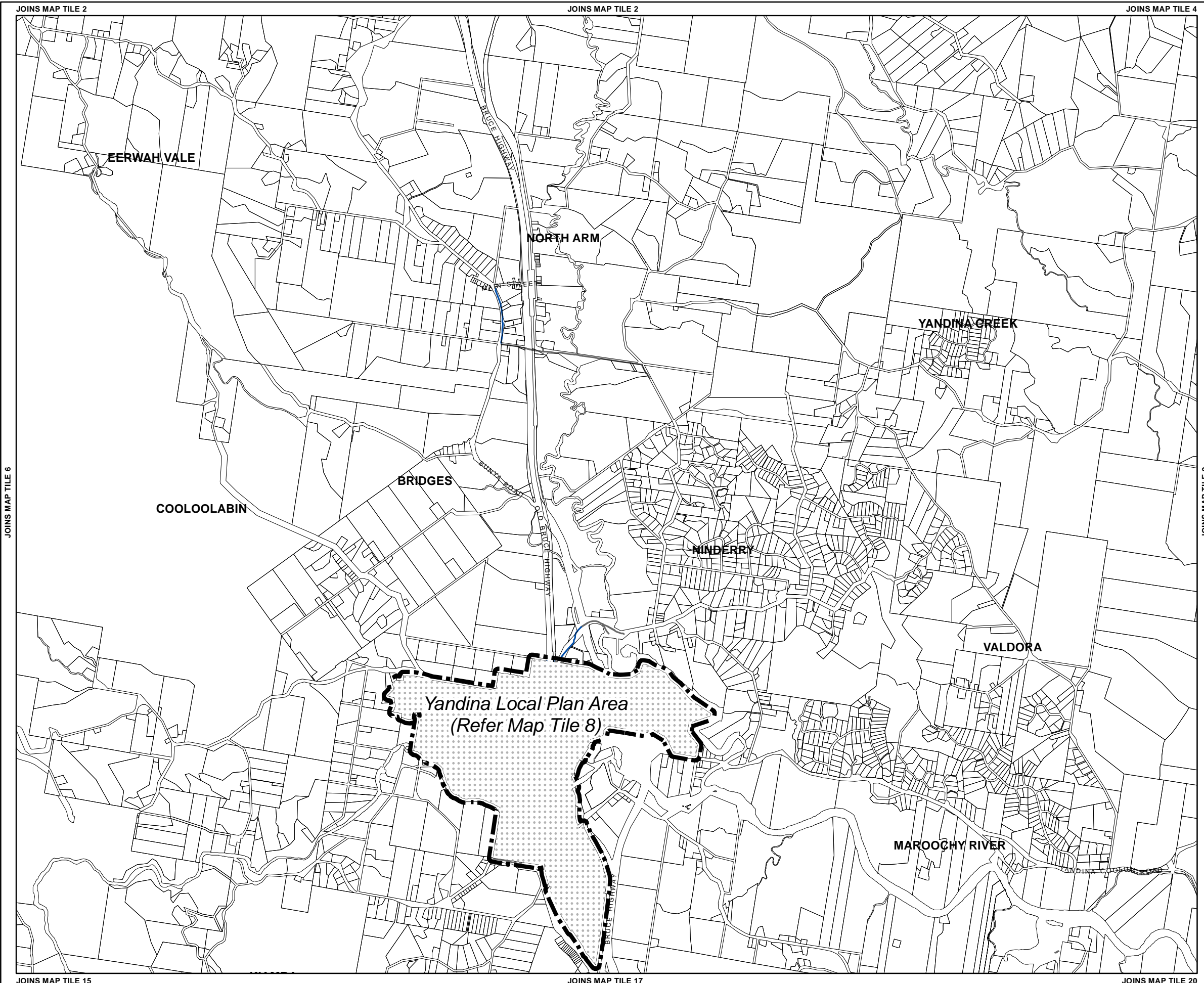
Disclaimer
 While every care is taken to ensure the accuracy of this product, neither the Sunshine Coast Regional Council nor the State of Queensland makes any representations or warranties about its accuracy, reliability, completeness or suitability for any particular purpose and disclaims all responsibility and all liability (including without limitation, liability in negligence) for all expenses, losses, damages (including indirect or consequential damage) and costs that may occur as a result of the product being inaccurate or incomplete in any way or for any reason.

© Crown and Council Copyright Reserved 2015
 Geocentric Datum of Australia 1994 (GDA94)

Approx Scale @ A3 1:40,000



PIP Map PIPM6C(ii)

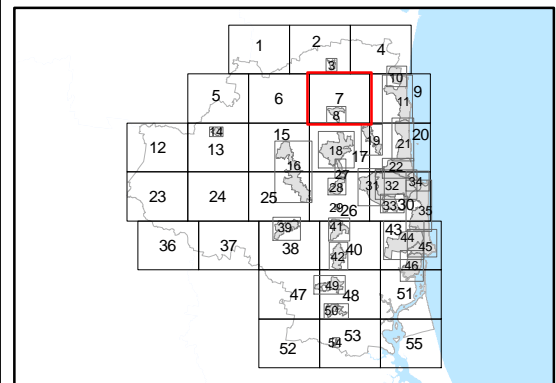
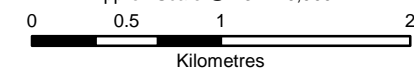


Priority Infrastructure Plan Map - Transport Network (Council Active Transport)

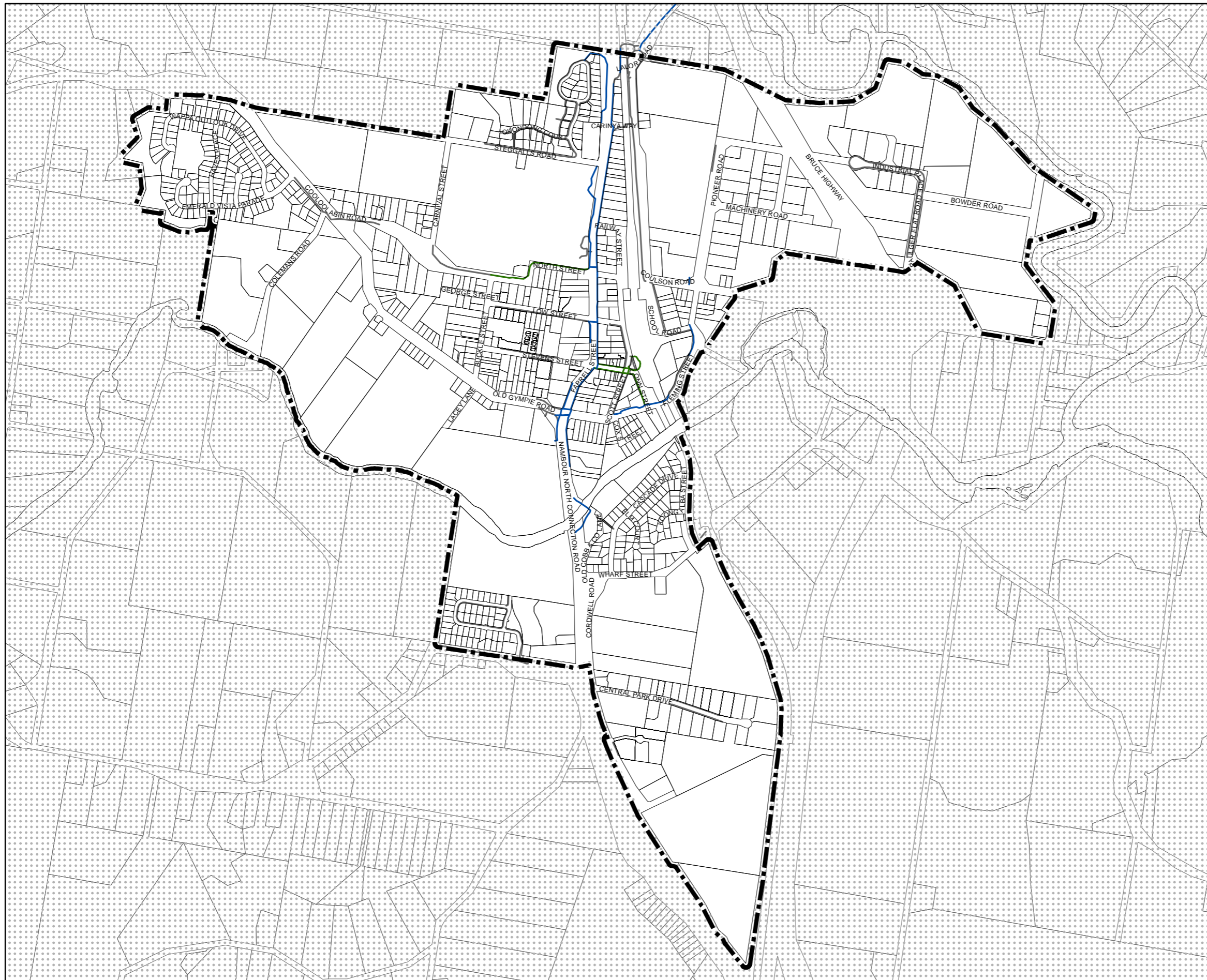
- Existing Trunk Infrastructure**
- Existing Pathways
 - Regional
 - District
 - Local
 - Existing On Road Cycleways
 - Regional
 - District
 - Local
- Future Trunk Infrastructure**
- Future Pathways
 - Regional
 - District
 - Future On Road Cycleways
 - Regional
 - District
- Other Elements**
- Local Plan Area Boundary
 - Declared Master Planned Area (see Part 10 - Other Plans)
 - Land within Development Control Plan 1 - Kawana Waters which is the subject of the Kawana Waters Development Agreement (see Section 1.2 - Planning Scheme Components)
 - Priority Development Area (subject to the *Economic Development Act 2012*)
- DCDB 29 October 2015 © State Government

Disclaimer
 While every care is taken to ensure the accuracy of this product, neither the Sunshine Coast Regional Council nor the State of Queensland makes any representations or warranties about its accuracy, reliability, completeness or suitability for any particular purpose and disclaims all responsibility and all liability (including without limitation, liability in negligence) for all expenses, losses, damages (including indirect or consequential damage) and costs that may occur as a result of the product being inaccurate or incomplete in any way or for any reason.

© Crown and Council Copyright Reserved 2015
 Geocentric Datum of Australia 1994 (GDA94)
 Approx Scale @ A3 1:40,000



PIP Map PIPM7C(ii)



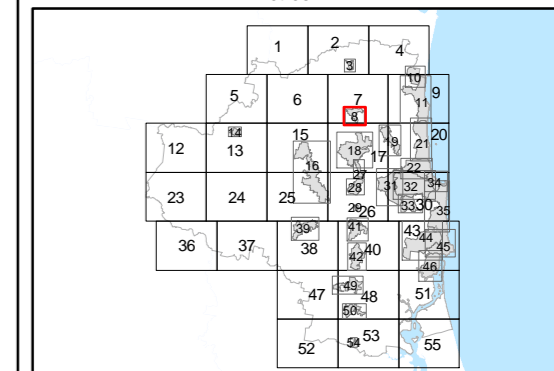
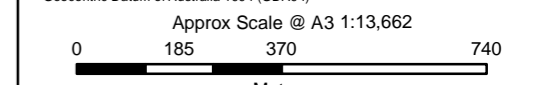
Priority Infrastructure Plan Map - Transport Network (Council Active Transport)

- Existing Trunk Infrastructure**
- Existing Pathways
 - Regional (Blue line)
 - District (Green line)
 - Local (Grey line)
 - Existing On Road Cycleways
 - Regional (Red line)
 - District (Yellow line)
 - Local (Grey line)
- Future Trunk Infrastructure**
- Future Pathways
 - Regional (Blue dashed line)
 - District (Green dashed line)
 - Future On Road Cycleways
 - Regional (Red dashed line)
 - District (Yellow dashed line)
- Other Elements**
- Local Plan Area Boundary (Thick dashed black line)
 - Declared Master Planned Area (see Part 10 - Other Plans) (Yellow hatched area)
 - Land within Development Control Plan 1 - Kawana Waters which is the subject of the Kawana Waters Development Agreement (see Section 1.2 - Planning Scheme Components) (Blue hatched area)
 - Priority Development Area (subject to the *Economic Development Act 2012*) (Light blue hatched area)

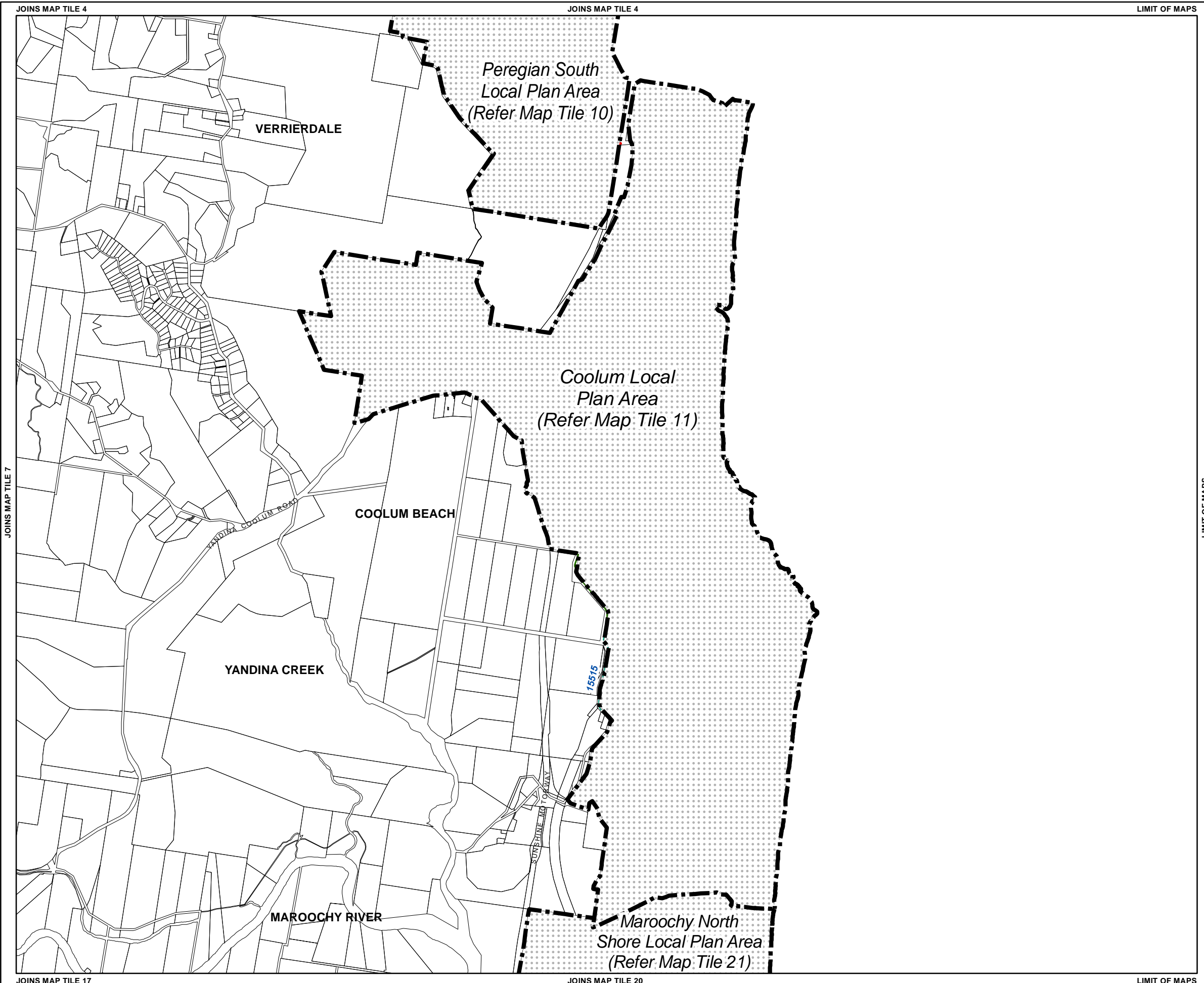
DCDB 29 October 2015 © State Government

Disclaimer
 While every care is taken to ensure the accuracy of this product, neither the Sunshine Coast Regional Council nor the State of Queensland makes any representations or warranties about its accuracy, reliability, completeness or suitability for any particular purpose and disclaims all responsibility and all liability (including without limitation, liability in negligence) for all expenses, losses, damages (including indirect or consequential damage) and costs that may occur as a result of the product being inaccurate or incomplete in any way or for any reason.

© Crown and Council Copyright Reserved 2015
 Geocentric Datum of Australia 1994 (GDA94)



PIP Map PIPM8C(ii)

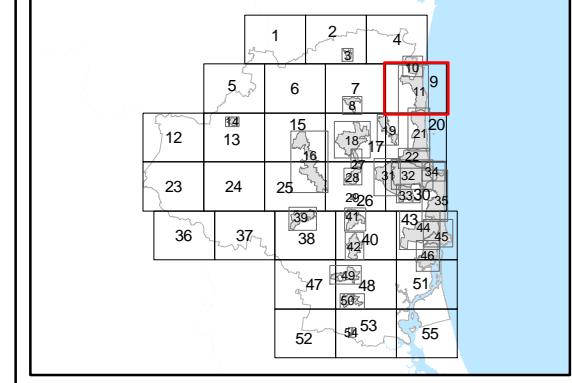


Priority Infrastructure Plan Map - Transport Network (Council Active Transport)

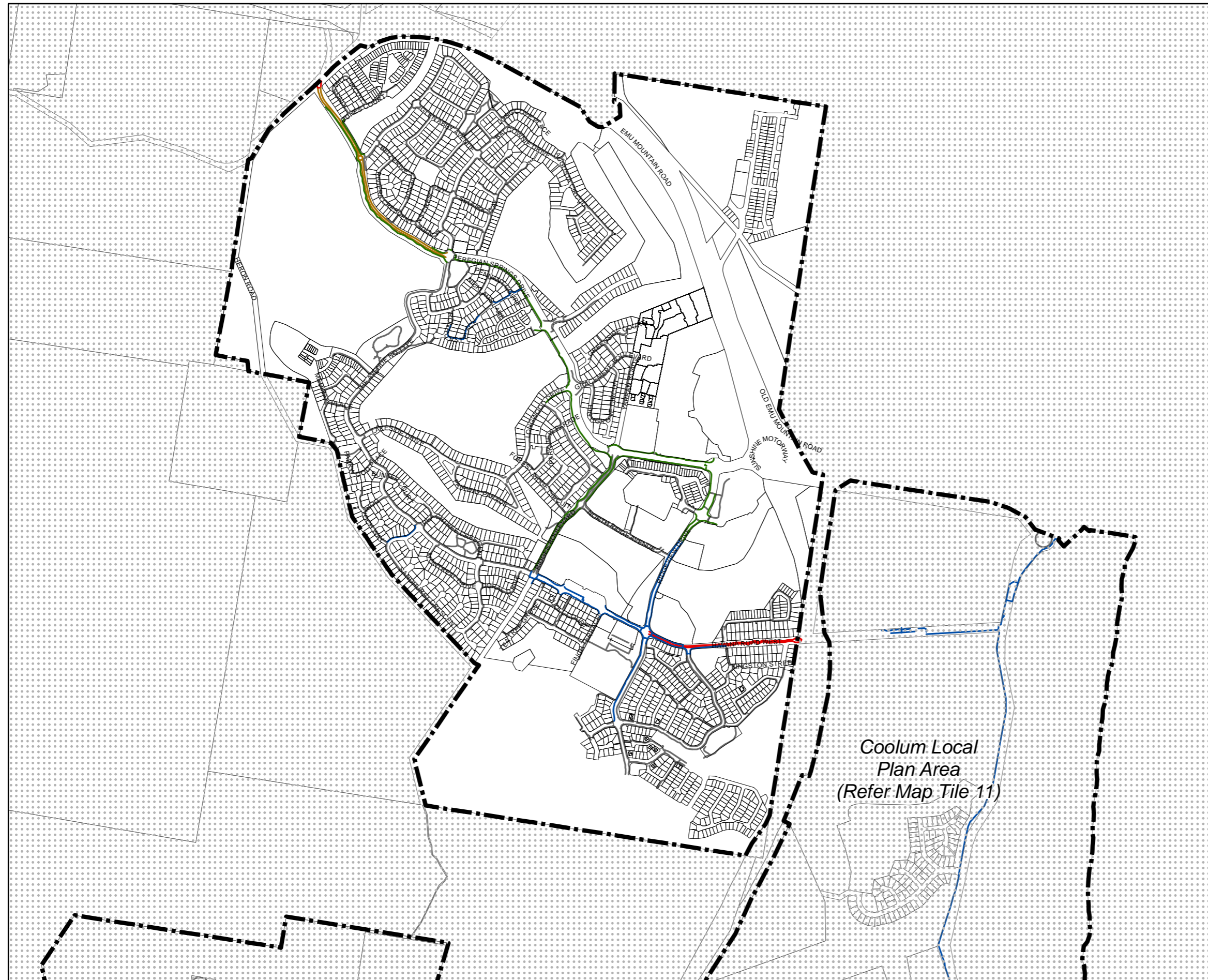
- Existing Trunk Infrastructure**
 - Existing Pathways
 - Regional
 - District
 - Local
 - Existing On Road Cycleways
 - Regional
 - District
 - Local
- Future Trunk Infrastructure**
 - Future Pathways
 - Regional
 - District
 - Future On Road Cycleways
 - Regional
 - District
- Other Elements**
 - Local Plan Area Boundary
 - Declared Master Planned Area (see Part 10 - Other Plans)
 - Land within Development Control Plan 1 - Kawana Waters which is the subject of the Kawana Waters Development Agreement (see Section 1.2 - Planning Scheme Components)
 - Priority Development Area (subject to the *Economic Development Act 2012*)
 - DCDB 29 October 2015 © State Government

Disclaimer
 While every care is taken to ensure the accuracy of this product, neither the Sunshine Coast Regional Council nor the State of Queensland makes any representations or warranties about its accuracy, reliability, completeness or suitability for any particular purpose and disclaims all responsibility and all liability (including without limitation, liability in negligence) for all expenses, losses, damages (including indirect or consequential damage) and costs that may occur as a result of the product being inaccurate or incomplete in any way or for any reason.

© Crown and Council Copyright Reserved 2015
 Geocentric Datum of Australia 1994 (GDA94)
 Approx Scale @ A3 1:40,000
 0 0.5 1 2
 Kilometres



PIP Map PIPM9C(ii)



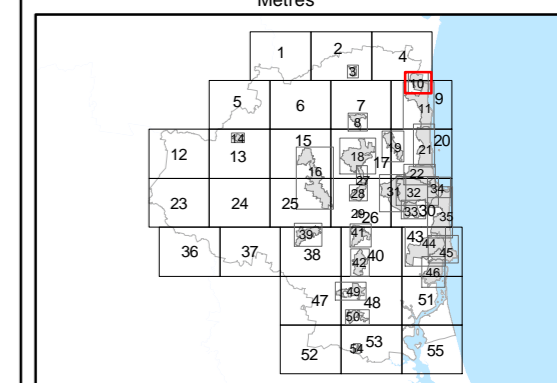
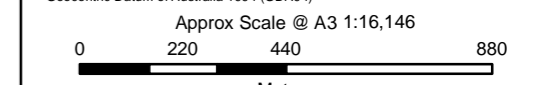
Priority Infrastructure Plan Map - Transport Network (Council Active Transport)

- Existing Trunk Infrastructure**
- Existing Pathways
 - Regional
 - District
 - Local
 - Existing On Road Cycleways
 - Regional
 - District
 - Local
- Future Trunk Infrastructure**
- Future Pathways
 - Regional
 - District
 - Future On Road Cycleways
 - Regional
 - District
- Other Elements**
- Local Plan Area Boundary
 - Declared Master Planned Area (see Part 10 - Other Plans)
 - Land within Development Control Plan 1 - Kawana Waters which is the subject of the Kawana Waters Development Agreement (see Section 1.2 - Planning Scheme Components)
 - Priority Development Area (subject to the *Economic Development Act 2012*)

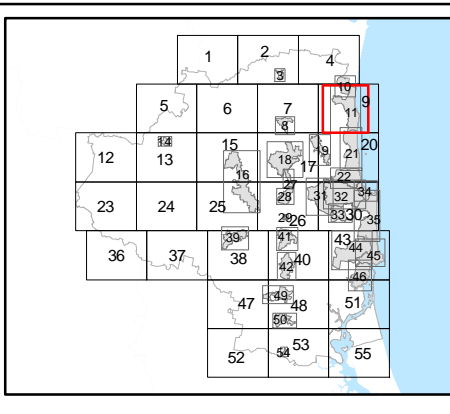
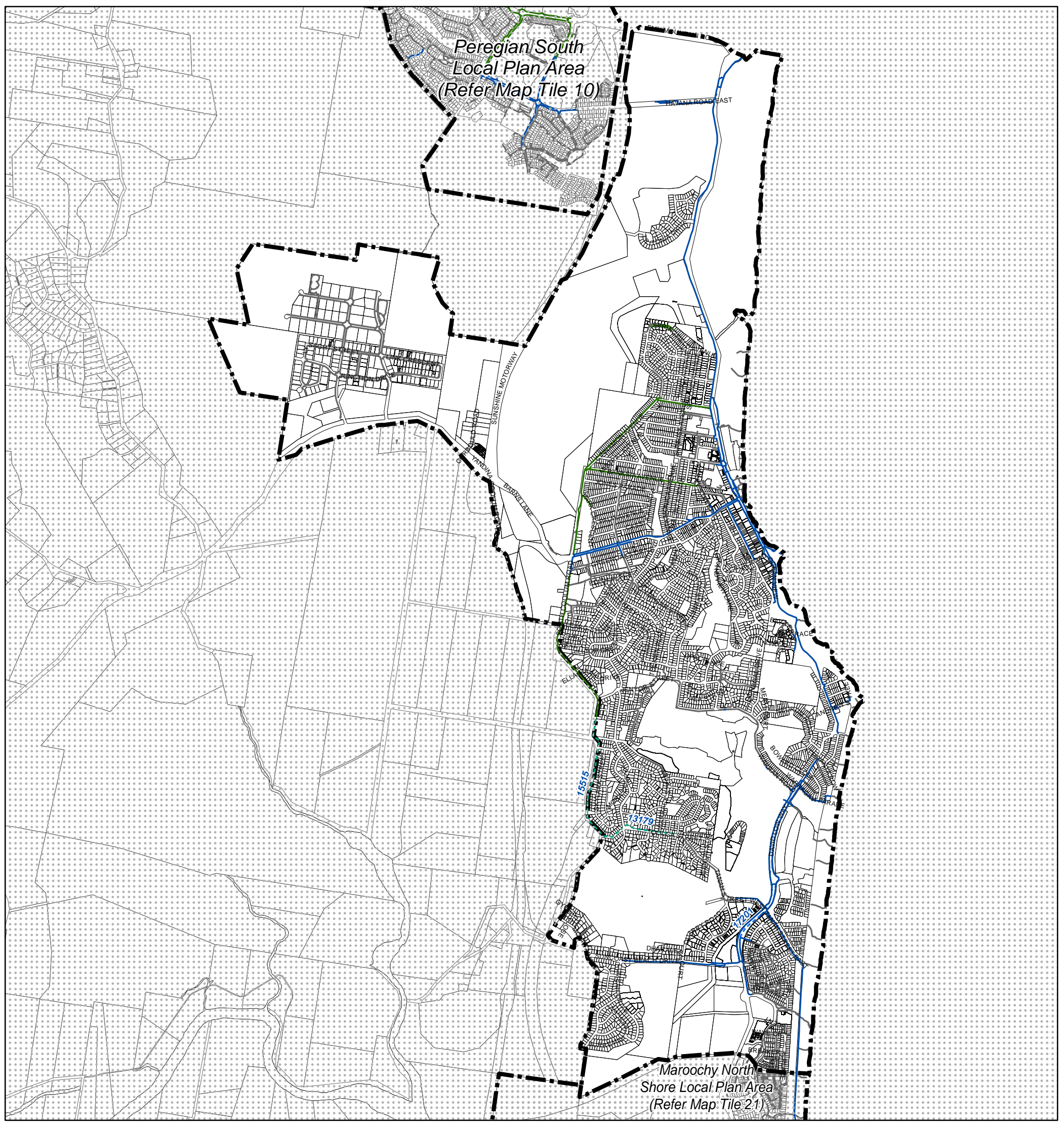
DCDB 29 October 2015 © State Government

Disclaimer
While every care is taken to ensure the accuracy of this product, neither the Sunshine Coast Regional Council nor the State of Queensland makes any representations or warranties about its accuracy, reliability, completeness or suitability for any particular purpose and disclaims all responsibility and all liability (including without limitation, liability in negligence) for all expenses, losses, damages (including indirect or consequential damage) and costs that may occur as a result of the product being inaccurate or incomplete in any way or for any reason.

© Crown and Council Copyright Reserved 2015
Geocentric Datum of Australia 1994 (GDA94)



PIP Map PIPM10C(ii)



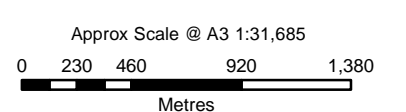
Priority Infrastructure Plan Map - Transport Network (Council Active Transport)

- | | | |
|--------------------------------------|------------------------------------|---|
| Existing Trunk Infrastructure | Future Trunk Infrastructure | Other Elements |
| Existing Pathways | Future Pathways | Local Plan Area Boundary |
| Regional | Regional | Declared Master Planned Area (see Part 10 - Other Plans) |
| District | District | Land within Development Control Plan 1 - Kawana Waters which is the subject of the Kawana Waters Development Agreement (see Section 1.2 - Planning Scheme Components) |
| Local | Future On Road Cycleways | Priority Development Area (subject to the Economic Development Act 2012) |
| Existing On Road Cycleways | Regional | DCDB 29 October 2015 © State Government |
| Regional | District | |
| District | | |
| Local | | |

Disclaimer
While every care is taken to ensure the accuracy of this product, neither the Sunshine Coast Regional Council nor the State of Queensland makes any representations or warranties about its accuracy, reliability, completeness or suitability for any particular purpose and disclaims all responsibility and all liability (including without limitation, liability in negligence) for all expenses, losses, damages (including indirect or consequential damage) and costs that may occur as a result of the product being inaccurate or incomplete in any way or for any reason.

© Crown and Council Copyright Reserved 2015

Geocentric Datum of Australia 1994 (GDA94)



PIP Map PIPM11C(ii)

LIMIT OF MAPS

LIMIT OF MAPS

JOINS MAP TILE 5

LIMIT OF MAPS

JOINS MAP TILE 13

LIMIT OF MAPS

JOINS MAP TILE 23

JOINS MAP TILE 24



Priority Infrastructure Plan Map - Transport Network (Council Active Transport)

Existing Trunk Infrastructure

- Existing Pathways
- Regional
 - District
 - Local

Existing On Road Cycleways

- Regional
- District
- Local

Future Trunk Infrastructure

- Future Pathways
- Regional
 - District

Future On Road Cycleways

- Regional
- District

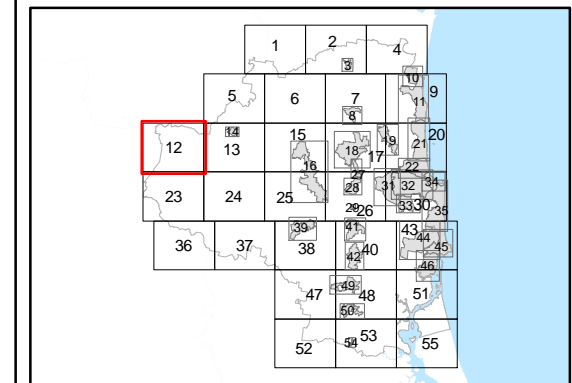
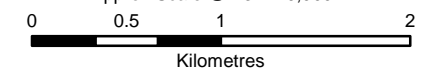
Other Elements

- Local Plan Area Boundary
- Declared Master Planned Area (see Part 10 - Other Plans)
- Land within Development Control Plan 1 - Kawana Waters which is the subject of the Kawana Waters Development Agreement (see Section 1.2 - Planning Scheme Components)
- Priority Development Area (subject to the *Economic Development Act 2012*)
- DCDB 29 October 2015 © State Government

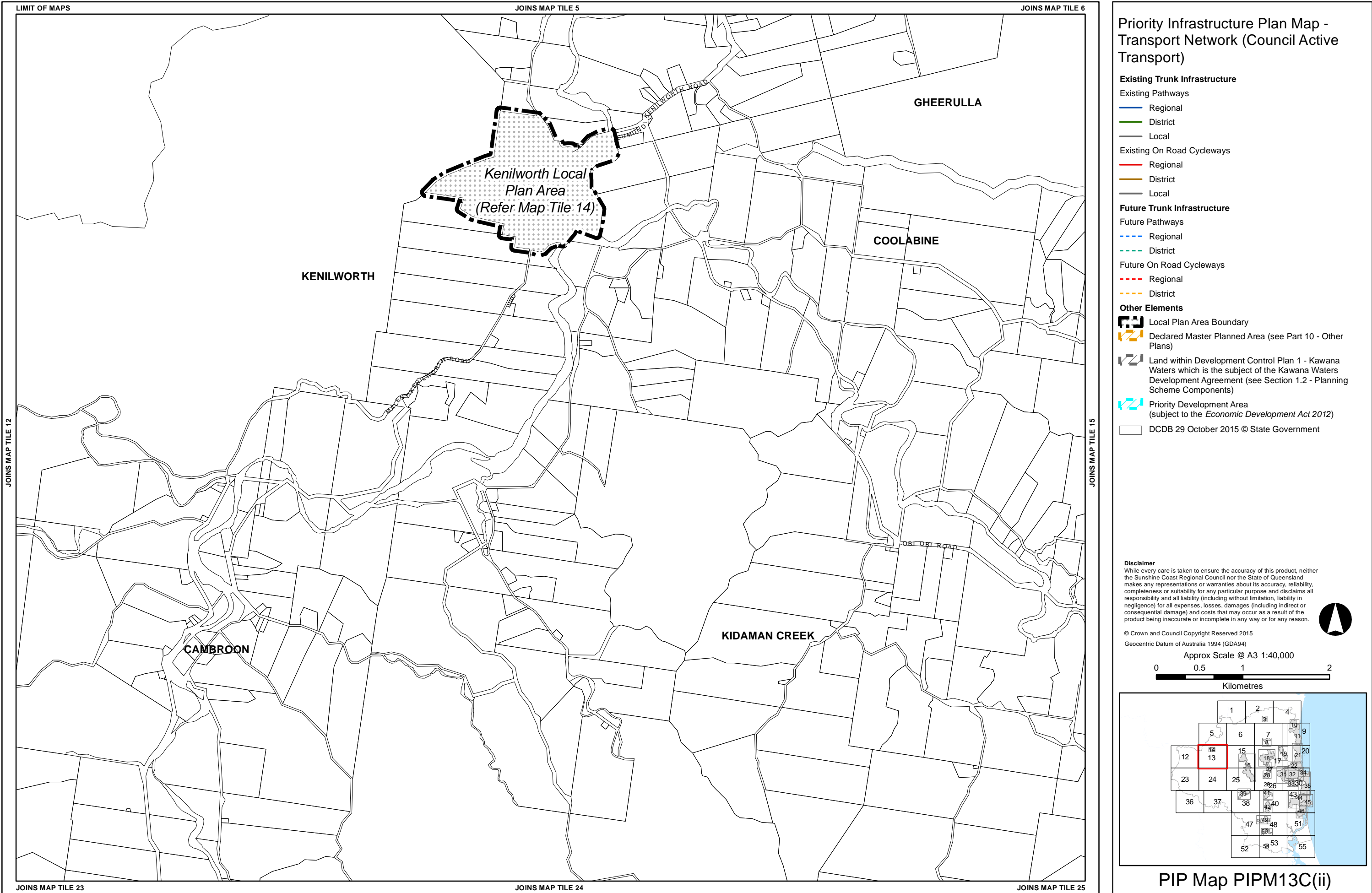
Disclaimer
While every care is taken to ensure the accuracy of this product, neither the Sunshine Coast Regional Council nor the State of Queensland makes any representations or warranties about its accuracy, reliability, completeness or suitability for any particular purpose and disclaims all responsibility and all liability (including without limitation, liability in negligence) for all expenses, losses, damages (including indirect or consequential damage) and costs that may occur as a result of the product being inaccurate or incomplete in any way or for any reason.

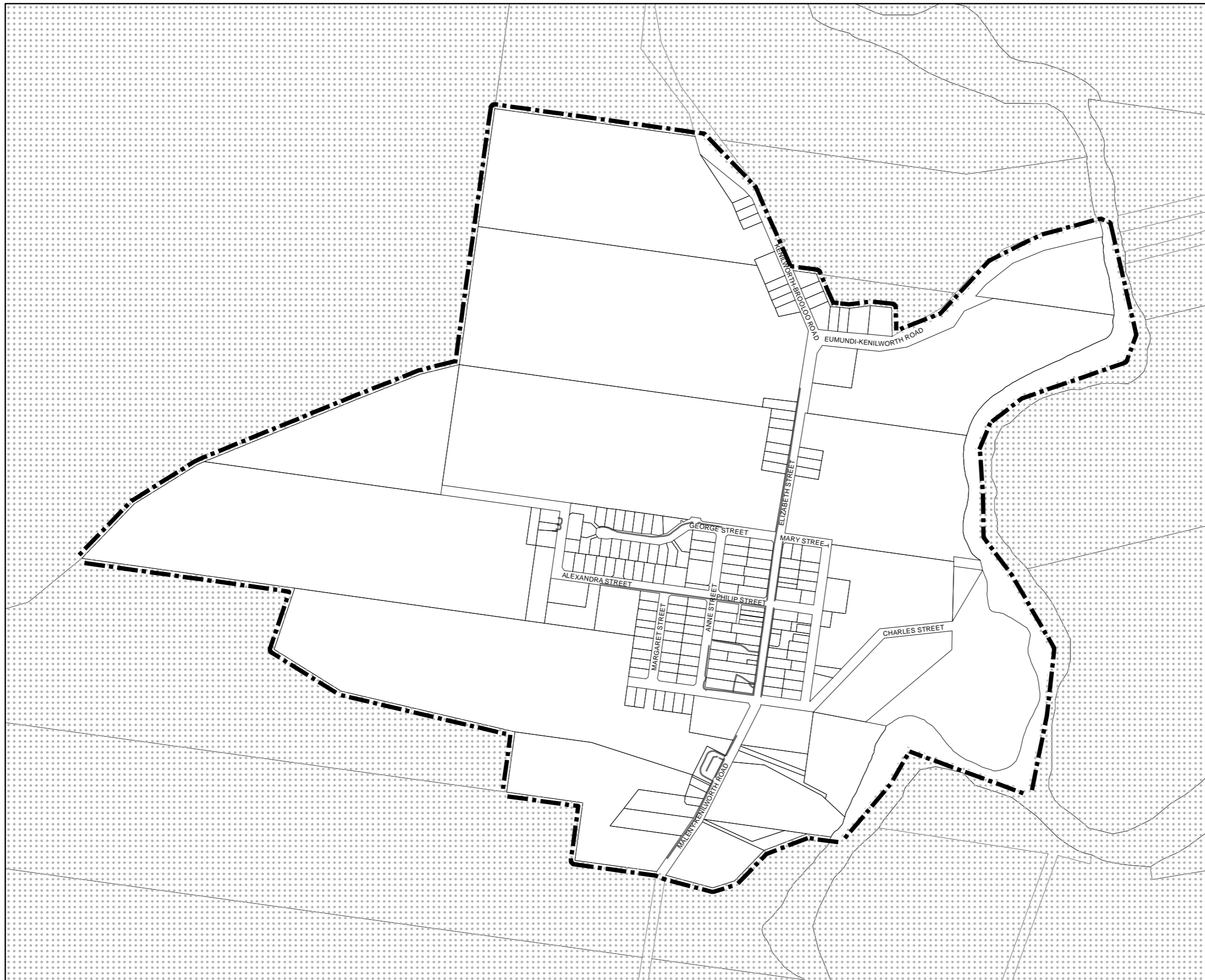
© Crown and Council Copyright Reserved 2015
Geocentric Datum of Australia 1994 (GDA94)

Approx Scale @ A3 1:40,000



PIP Map PIPM12C(ii)



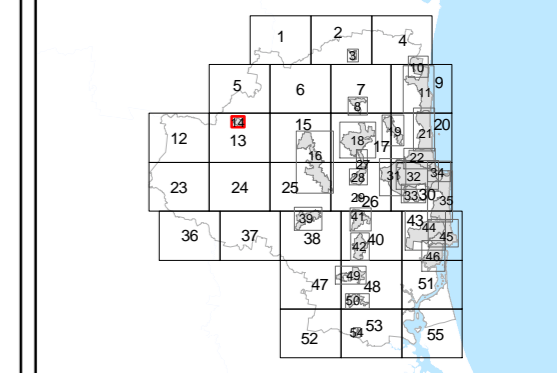
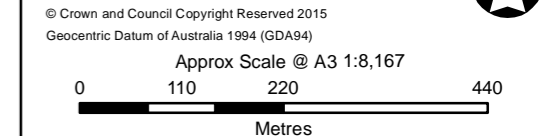


Priority Infrastructure Plan Map - Transport Network (Council Active Transport)

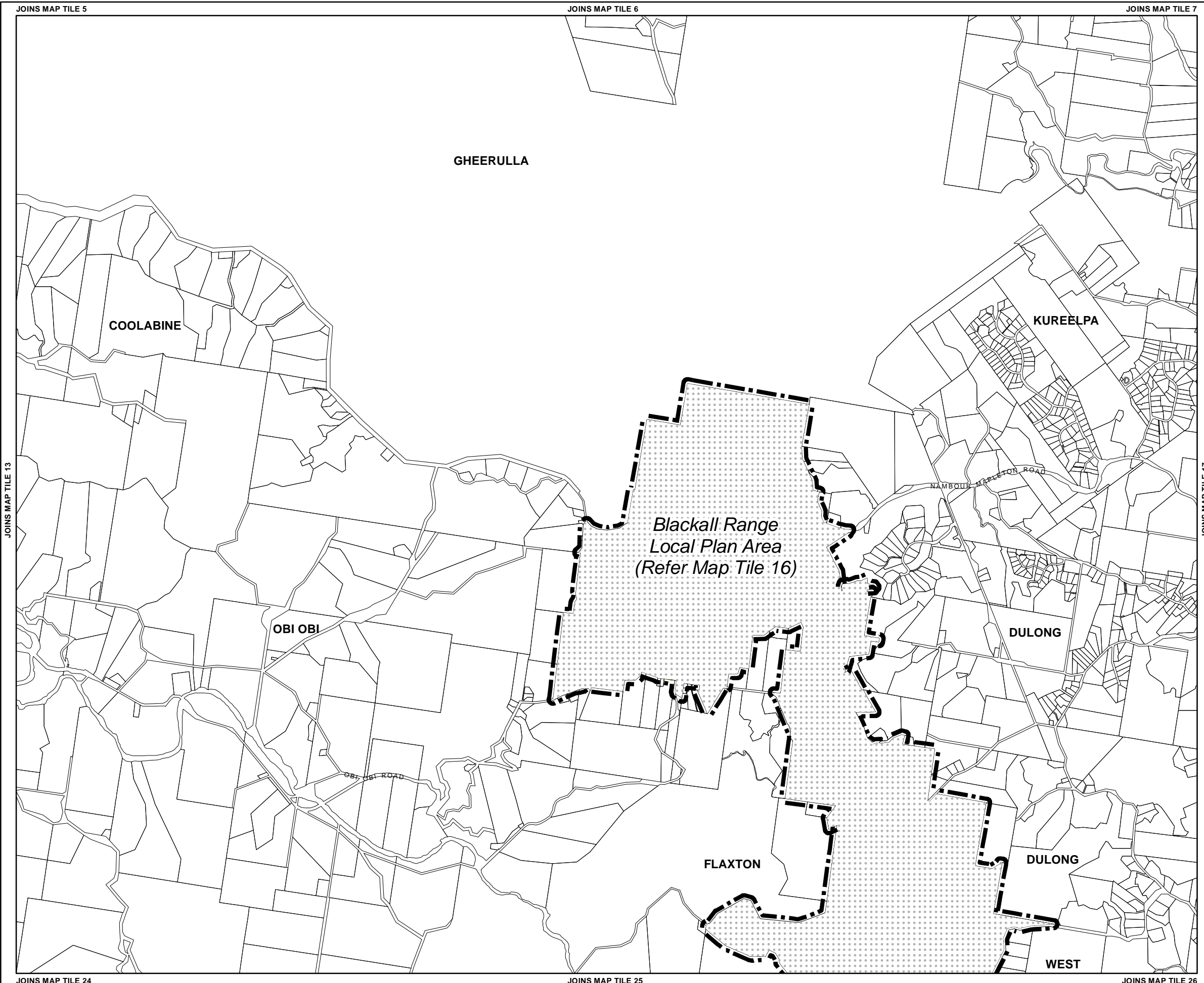
- Existing Trunk Infrastructure**
- Existing Pathways
 - Regional (Blue line)
 - District (Green line)
 - Local (Grey line)
 - Existing On Road Cycleways
 - Regional (Red line)
 - District (Yellow line)
 - Local (Grey line)
- Future Trunk Infrastructure**
- Future Pathways
 - Regional (Blue dashed line)
 - District (Green dashed line)
 - Future On Road Cycleways
 - Regional (Red dashed line)
 - District (Yellow dashed line)
- Other Elements**
- Local Plan Area Boundary (Thick dashed line)
 - Declared Master Planned Area (see Part 10 - Other Plans) (Yellow hatched area)
 - Land within Development Control Plan 1 - Kawana Waters which is the subject of the Kawana Waters Development Agreement (see Section 1.2 - Planning Scheme Components) (Blue hatched area)
 - Priority Development Area (subject to the *Economic Development Act 2012*) (Blue hatched area)

DCDB 29 October 2015 © State Government

Disclaimer
 While every care is taken to ensure the accuracy of this product, neither the Sunshine Coast Regional Council nor the State of Queensland makes any representations or warranties about its accuracy, reliability, completeness or suitability for any particular purpose and disclaims all responsibility and all liability (including without limitation, liability in negligence) for all expenses, losses, damages (including indirect or consequential damage) and costs that may occur as a result of the product being inaccurate or incomplete in any way or for any reason.



PIP Map PIPM14C(ii)



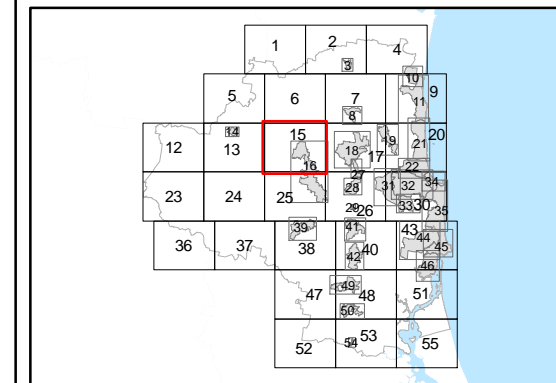
Priority Infrastructure Plan Map - Transport Network (Council Active Transport)

- Existing Trunk Infrastructure**
- Existing Pathways
 - Regional
 - District
 - Local
 - Existing On Road Cycleways
 - Regional
 - District
 - Local
- Future Trunk Infrastructure**
- Future Pathways
 - Regional
 - District
 - Future On Road Cycleways
 - Regional
 - District
- Other Elements**
- Local Plan Area Boundary
 - Declared Master Planned Area (see Part 10 - Other Plans)
 - Land within Development Control Plan 1 - Kawana Waters which is the subject of the Kawana Waters Development Agreement (see Section 1.2 - Planning Scheme Components)
 - Priority Development Area (subject to the *Economic Development Act 2012*)
 - DCDB 29 October 2015 © State Government

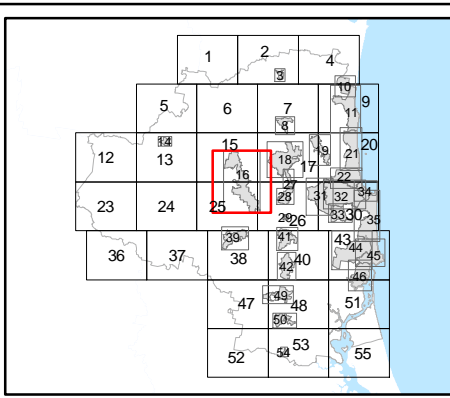
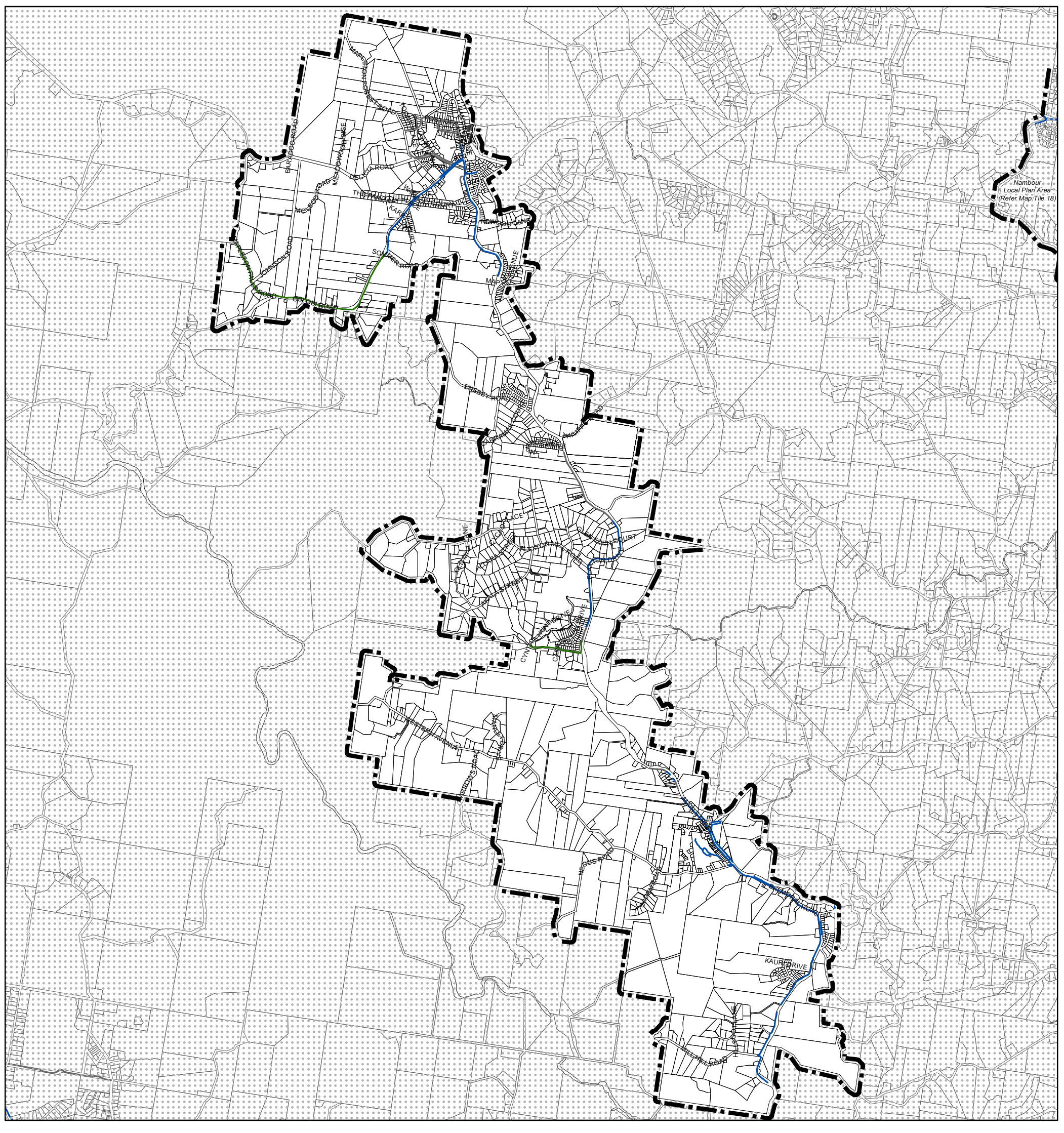
Disclaimer
 While every care is taken to ensure the accuracy of this product, neither the Sunshine Coast Regional Council nor the State of Queensland makes any representations or warranties about its accuracy, reliability, completeness or suitability for any particular purpose and disclaims all responsibility and all liability (including without limitation, liability in negligence) for all expenses, losses, damages (including indirect or consequential damage) and costs that may occur as a result of the product being inaccurate or incomplete in any way or for any reason.

© Crown and Council Copyright Reserved 2015
 Geocentric Datum of Australia 1994 (GDA94)

Approx Scale @ A3 1:40,000



PIP Map PIPM15C(ii)

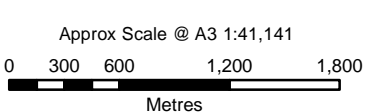


Priority Infrastructure Plan Map - Transport Network (Council Active Transport)

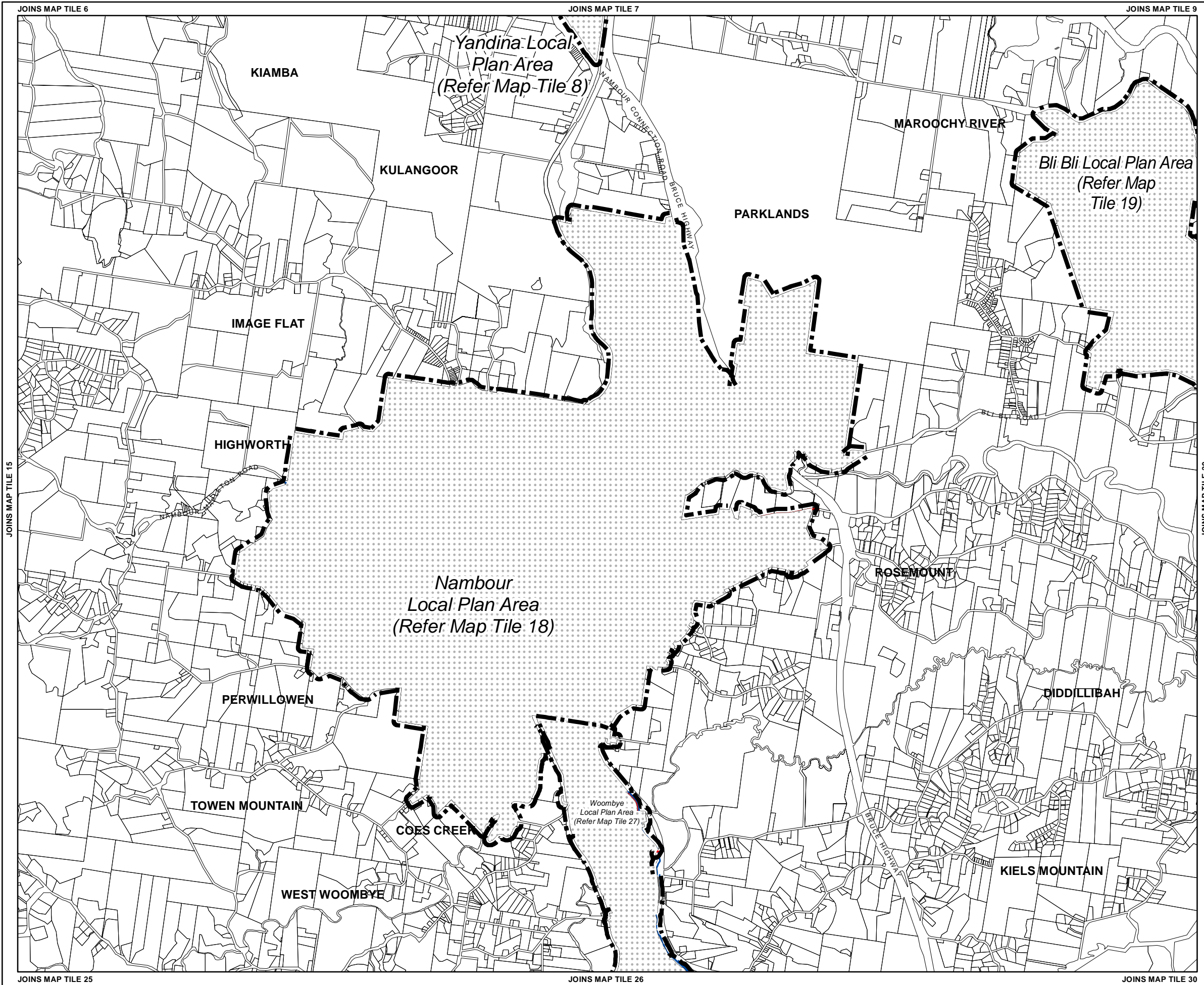
- | | | |
|--------------------------------------|------------------------------------|---|
| Existing Trunk Infrastructure | Future Trunk Infrastructure | Other Elements |
| Existing Pathways | Future Pathways | Local Plan Area Boundary |
| Regional | Regional | Declared Master Planned Area (see Part 10 - Other Plans) |
| District | District | Land within Development Control Plan 1 - Kawana Waters which is the subject of the Kawana Waters Development Agreement (see Section 1.2 - Planning Scheme Components) |
| Existing On Road Cyclways | Future On Road Cyclways | Priority Development Area (subject to the Economic Development Act 2012) |
| Regional | Regional | DCDB 29 October 2015 © State Government |
| District | District | |
| Local | | |

Disclaimer
While every care is taken to ensure the accuracy of this product, neither the Sunshine Coast Regional Council nor the State of Queensland makes any representations or warranties about its accuracy, reliability, completeness or suitability for any particular purpose and disclaims all responsibility and all liability (including without limitation, liability in negligence) for all expenses, losses, damages (including indirect or consequential damage) and costs that may occur as a result of the product being inaccurate or incomplete in any way or for any reason.

© Crown and Council Copyright Reserved 2015
Geocentric Datum of Australia 1994 (GDA94)



PIP Map PIPM16C(ii)



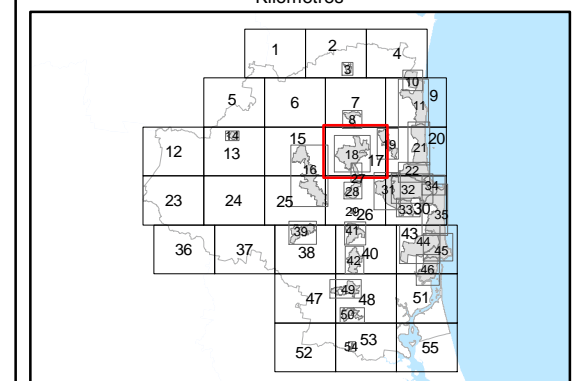

Priority Infrastructure Plan Map - Transport Network (Council Active Transport)

- Existing Trunk Infrastructure**
 - Existing Pathways
 - Regional
 - District
 - Local
 - Existing On Road Cycleways
 - Regional
 - District
 - Local
- Future Trunk Infrastructure**
 - Future Pathways
 - Regional
 - District
 - Future On Road Cycleways
 - Regional
 - District
- Other Elements**
 - Local Plan Area Boundary
 - Declared Master Planned Area (see Part 10 - Other Plans)
 - Land within Development Control Plan 1 - Kawana Waters which is the subject of the Kawana Waters Development Agreement (see Section 1.2 - Planning Scheme Components)
 - Priority Development Area (subject to the *Economic Development Act 2012*)
 - DCDB 29 October 2015 © State Government

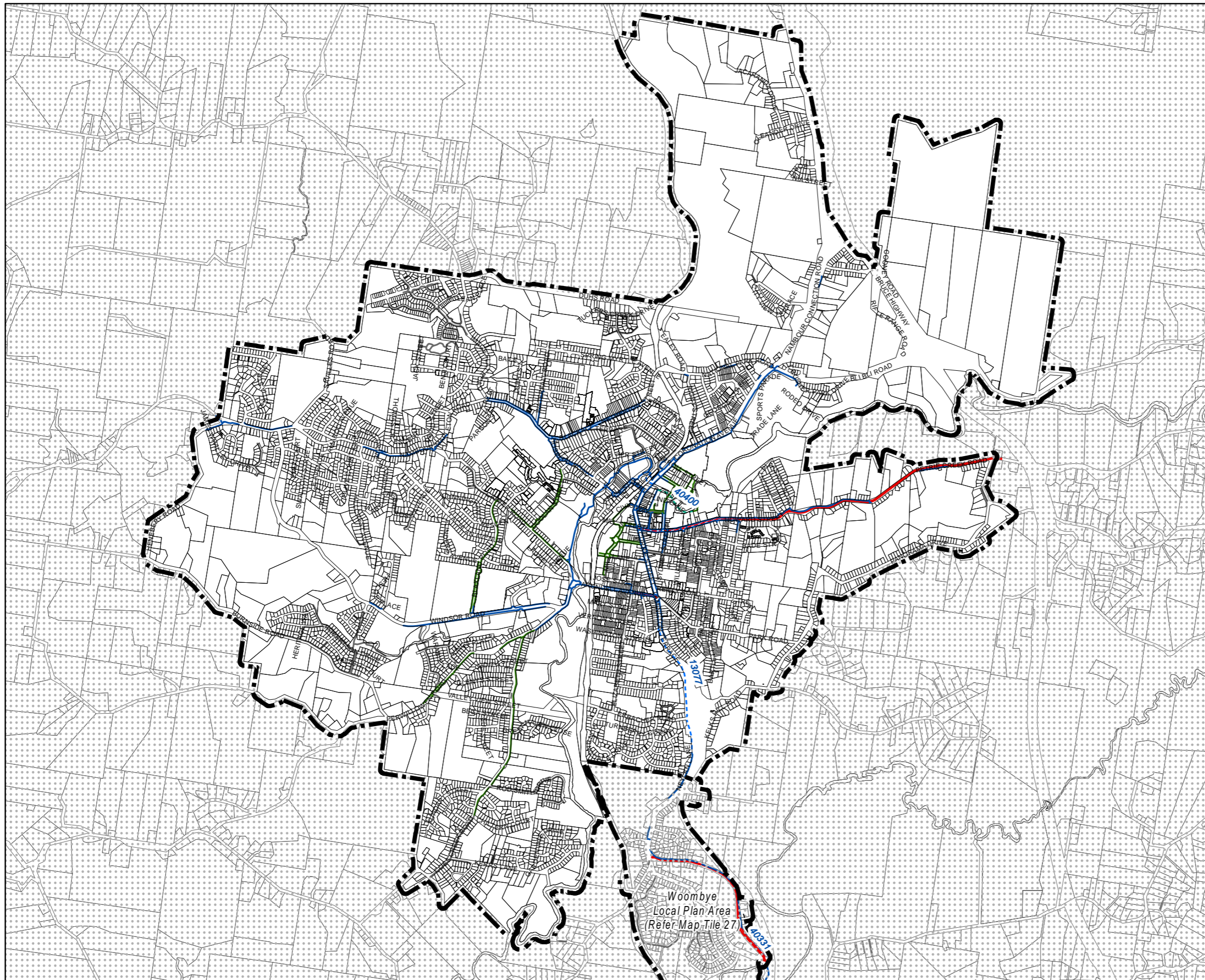
Disclaimer
 While every care is taken to ensure the accuracy of this product, neither the Sunshine Coast Regional Council nor the State of Queensland makes any representations or warranties about its accuracy, reliability, completeness or suitability for any particular purpose and disclaims all responsibility and all liability (including without limitation, liability in negligence) for all expenses, losses, damages (including indirect or consequential damage) and costs that may occur as a result of the product being inaccurate or incomplete in any way or for any reason.

© Crown and Council Copyright Reserved 2015
 Geocentric Datum of Australia 1994 (GDA94)

Approx Scale @ A3 1:40,000



PIP Map PIPM17C(ii)



Priority Infrastructure Plan Map - Transport Network (Council Active Transport)

Existing Trunk Infrastructure

Existing Pathways

- Regional
- District
- Local

Existing On Road Cycleways

- Regional
- District
- Local

Future Trunk Infrastructure

Future Pathways

- Regional
- District

Future On Road Cycleways

- Regional
- District

Other Elements

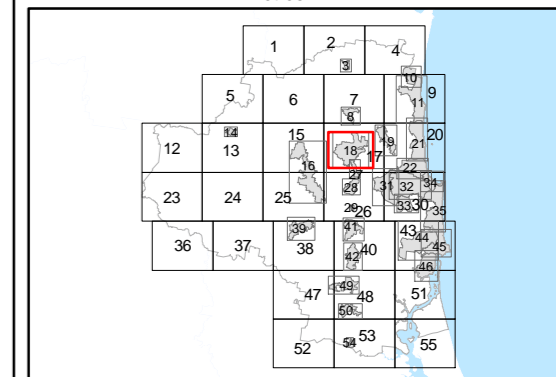
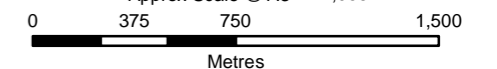
- Local Plan Area Boundary
- Declared Master Planned Area (see Part 10 - Other Plans)
- Land within Development Control Plan 1 - Kawana Waters which is the subject of the Kawana Waters Development Agreement (see Section 1.2 - Planning Scheme Components)
- Priority Development Area (subject to the *Economic Development Act 2012*)

DCDB 29 October 2015 © State Government

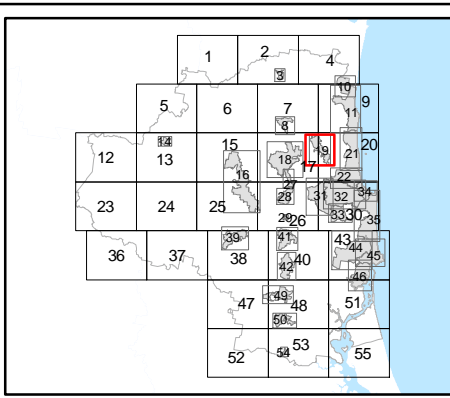
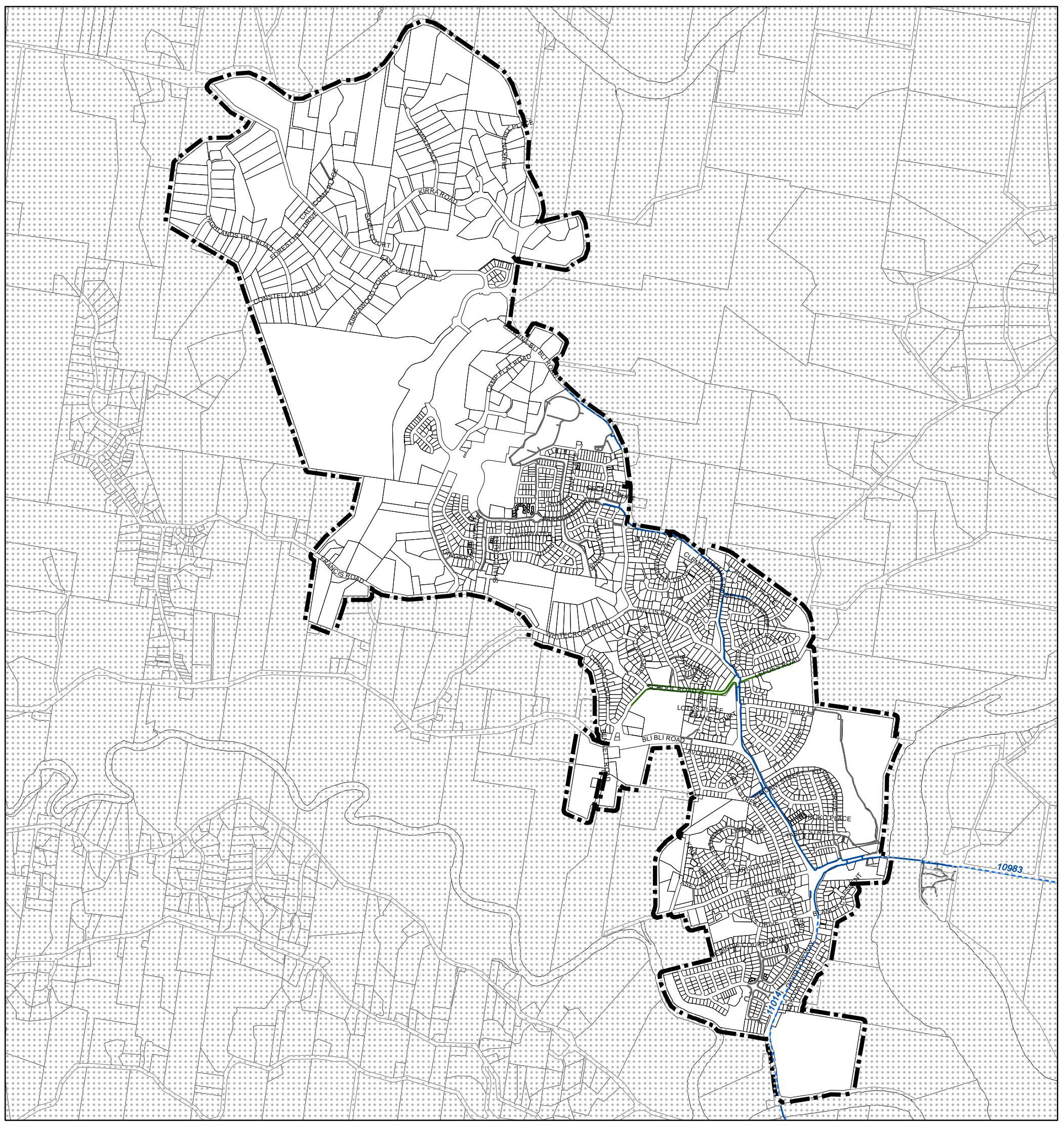
Disclaimer
While every care is taken to ensure the accuracy of this product, neither the Sunshine Coast Regional Council nor the State of Queensland makes any representations or warranties about its accuracy, reliability, completeness or suitability for any particular purpose and disclaims all responsibility and all liability (including without limitation, liability in negligence) for all expenses, losses, damages (including indirect or consequential damage) and costs that may occur as a result of the product being inaccurate or incomplete in any way or for any reason.

© Crown and Council Copyright Reserved 2015
Geocentric Datum of Australia 1994 (GDA94)

Approx Scale @ A3 1:27,958



PIP Map PIPM18C(ii)



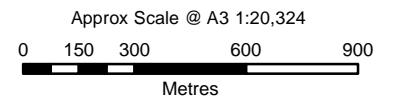
Priority Infrastructure Plan Map - Transport Network (Council Active Transport)

- | | | |
|--------------------------------------|------------------------------------|---|
| Existing Trunk Infrastructure | Future Trunk Infrastructure | Other Elements |
| Existing Pathways | Future Pathways | Local Plan Area Boundary |
| Regional | Regional | Declared Master Planned Area (see Part 10 - Other Plans) |
| District | District | Land within Development Control Plan 1 - Kawana Waters which is the subject of the Kawana Waters Development Agreement (see Section 1.2 - Planning Scheme Components) |
| Local | Future On Road Cycleways | Priority Development Area (subject to the Economic Development Act 2012) |
| Existing On Road Cycleways | Regional | DCDB 29 October 2015 © State Government |
| Regional | District | |
| District | | |
| Local | | |

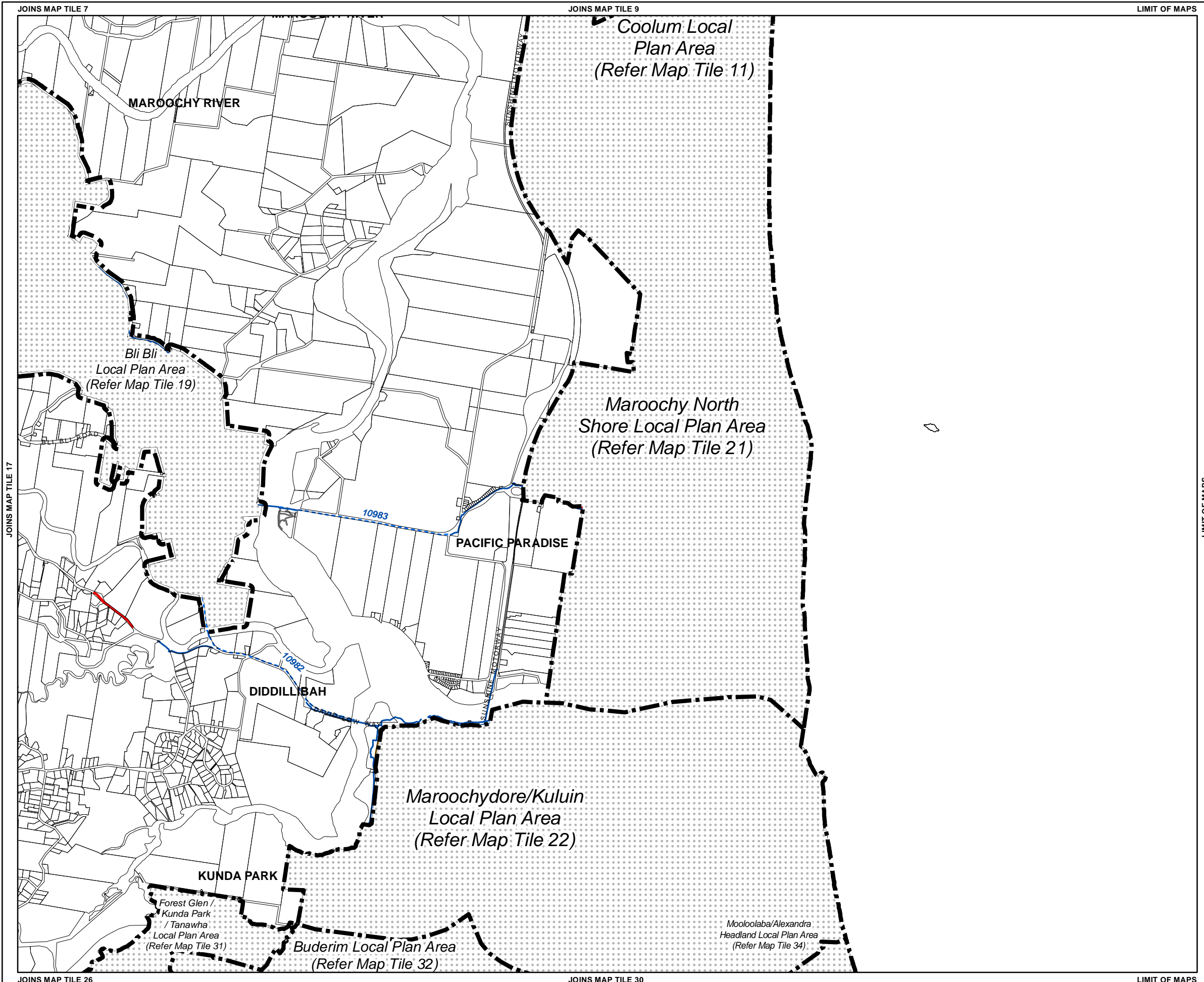
Disclaimer
While every care is taken to ensure the accuracy of this product, neither the Sunshine Coast Regional Council nor the State of Queensland makes any representations or warranties about its accuracy, reliability, completeness or suitability for any particular purpose and disclaims all responsibility and all liability (including without limitation, liability in negligence) for all expenses, losses, damages (including indirect or consequential damage) and costs that may occur as a result of the product being inaccurate or incomplete in any way or for any reason.

© Crown and Council Copyright Reserved 2015

Geocentric Datum of Australia 1994 (GDA94)



PIP Map PIPM19C(ii)

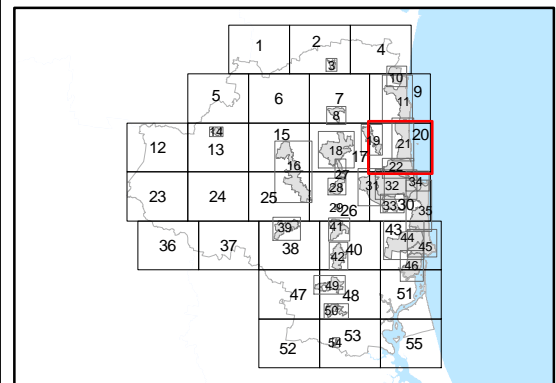
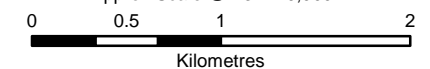


Priority Infrastructure Plan Map - Transport Network (Council Active Transport)

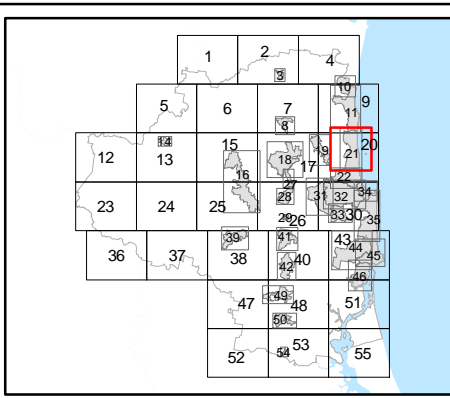
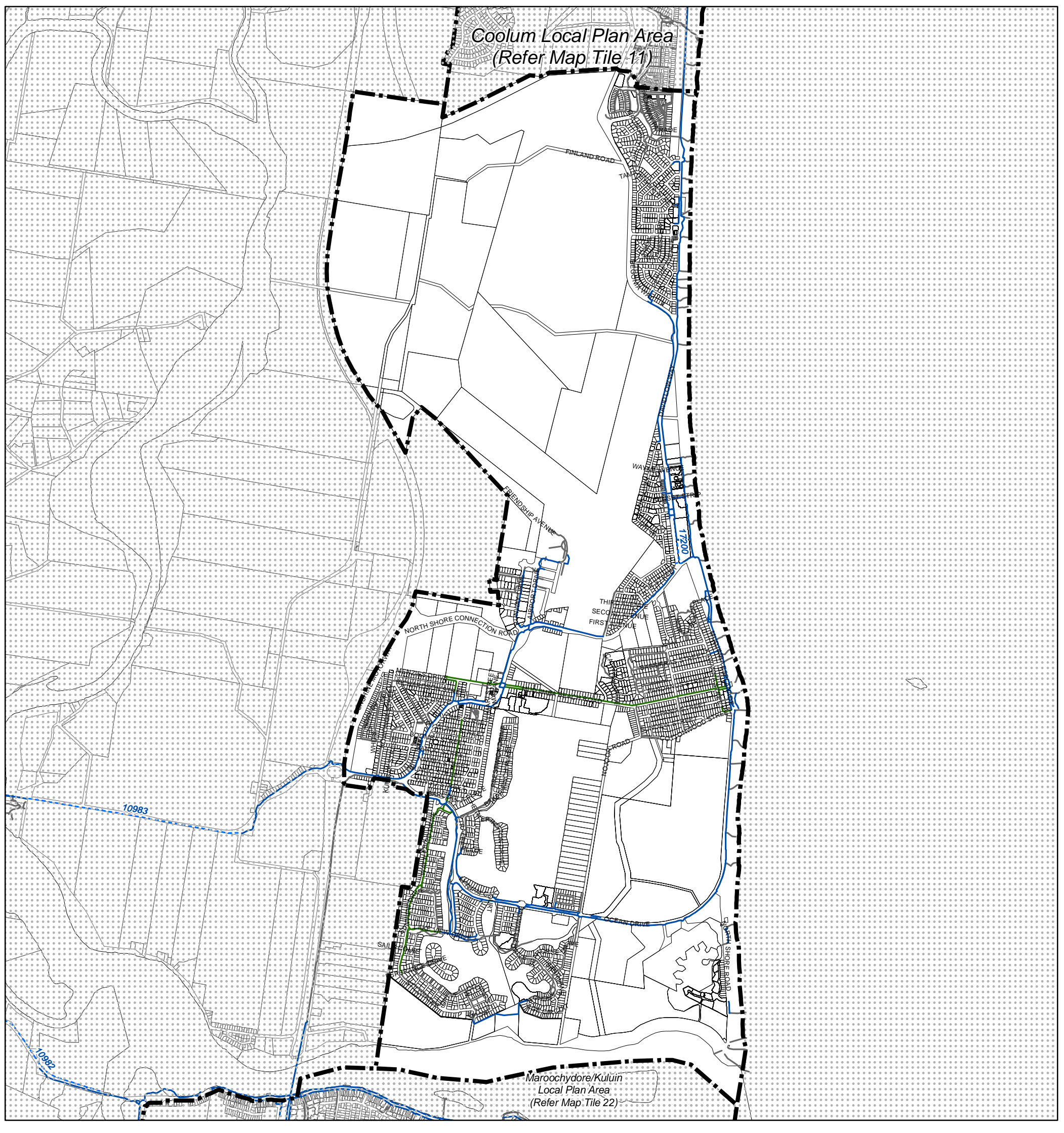
- Existing Trunk Infrastructure**
- Existing Pathways
 - Regional
 - District
 - Local
 - Existing On Road Cycleways
 - Regional
 - District
 - Local
- Future Trunk Infrastructure**
- Future Pathways
 - Regional
 - District
 - Future On Road Cycleways
 - Regional
 - District
- Other Elements**
- Local Plan Area Boundary
 - Declared Master Planned Area (see Part 10 - Other Plans)
 - Land within Development Control Plan 1 - Kawana Waters which is the subject of the Kawana Waters Development Agreement (see Section 1.2 - Planning Scheme Components)
 - Priority Development Area (subject to the *Economic Development Act 2012*)
 - DCDB 29 October 2015 © State Government

Disclaimer
 While every care is taken to ensure the accuracy of this product, neither the Sunshine Coast Regional Council nor the State of Queensland makes any representations or warranties about its accuracy, reliability, completeness or suitability for any particular purpose and disclaims all responsibility and all liability (including without limitation, liability in negligence) for all expenses, losses, damages (including indirect or consequential damage) and costs that may occur as a result of the product being inaccurate or incomplete in any way or for any reason.

© Crown and Council Copyright Reserved 2015
 Geocentric Datum of Australia 1994 (GDA94)
 Approx Scale @ A3 1:40,000



PIP Map PIPM20C(ii)



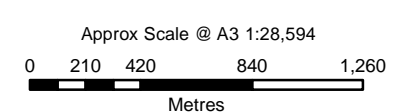
Priority Infrastructure Plan Map - Transport Network (Council Active Transport)

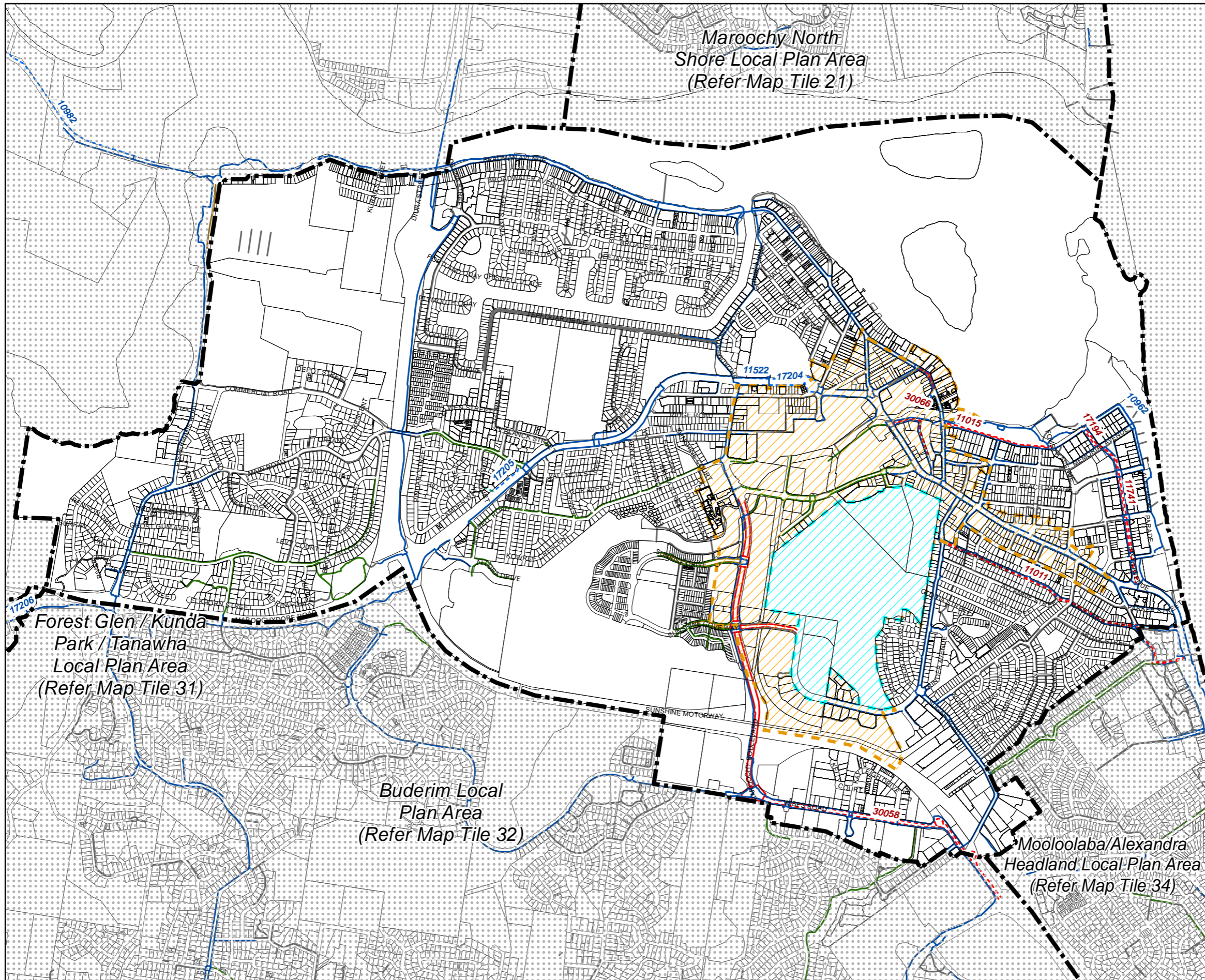
- | | | |
|--------------------------------------|------------------------------------|---|
| Existing Trunk Infrastructure | Future Trunk Infrastructure | Other Elements |
| Existing Pathways | Future Pathways | Local Plan Area Boundary |
| Regional | Regional | Declared Master Planned Area (see Part 10 - Other Plans) |
| District | District | Land within Development Control Plan 1 - Kawana Waters which is the subject of the Kawana Waters Development Agreement (see Section 1.2 - Planning Scheme Components) |
| Existing On Road Cyclways | Future On Road Cyclways | Priority Development Area (subject to the Economic Development Act 2012) |
| Regional | Regional | DCDB 29 October 2015 © State Government |
| District | District | |
| Local | | |

Disclaimer
While every care is taken to ensure the accuracy of this product, neither the Sunshine Coast Regional Council nor the State of Queensland makes any representations or warranties about its accuracy, reliability, completeness or suitability for any particular purpose and disclaims all responsibility and all liability (including without limitation, liability in negligence) for all expenses, losses, damages (including indirect or consequential damage) and costs that may occur as a result of the product being inaccurate or incomplete in any way or for any reason.

© Crown and Council Copyright Reserved 2015

Geocentric Datum of Australia 1994 (GDA94)



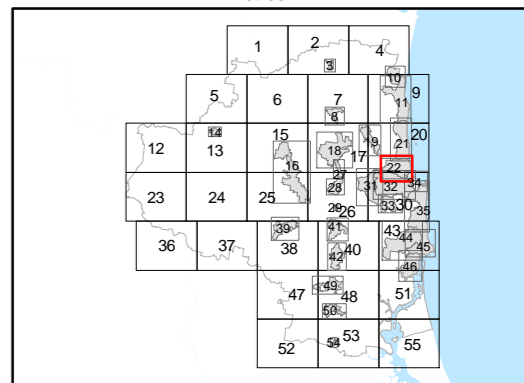


Priority Infrastructure Plan Map - Transport Network (Council Active Transport)

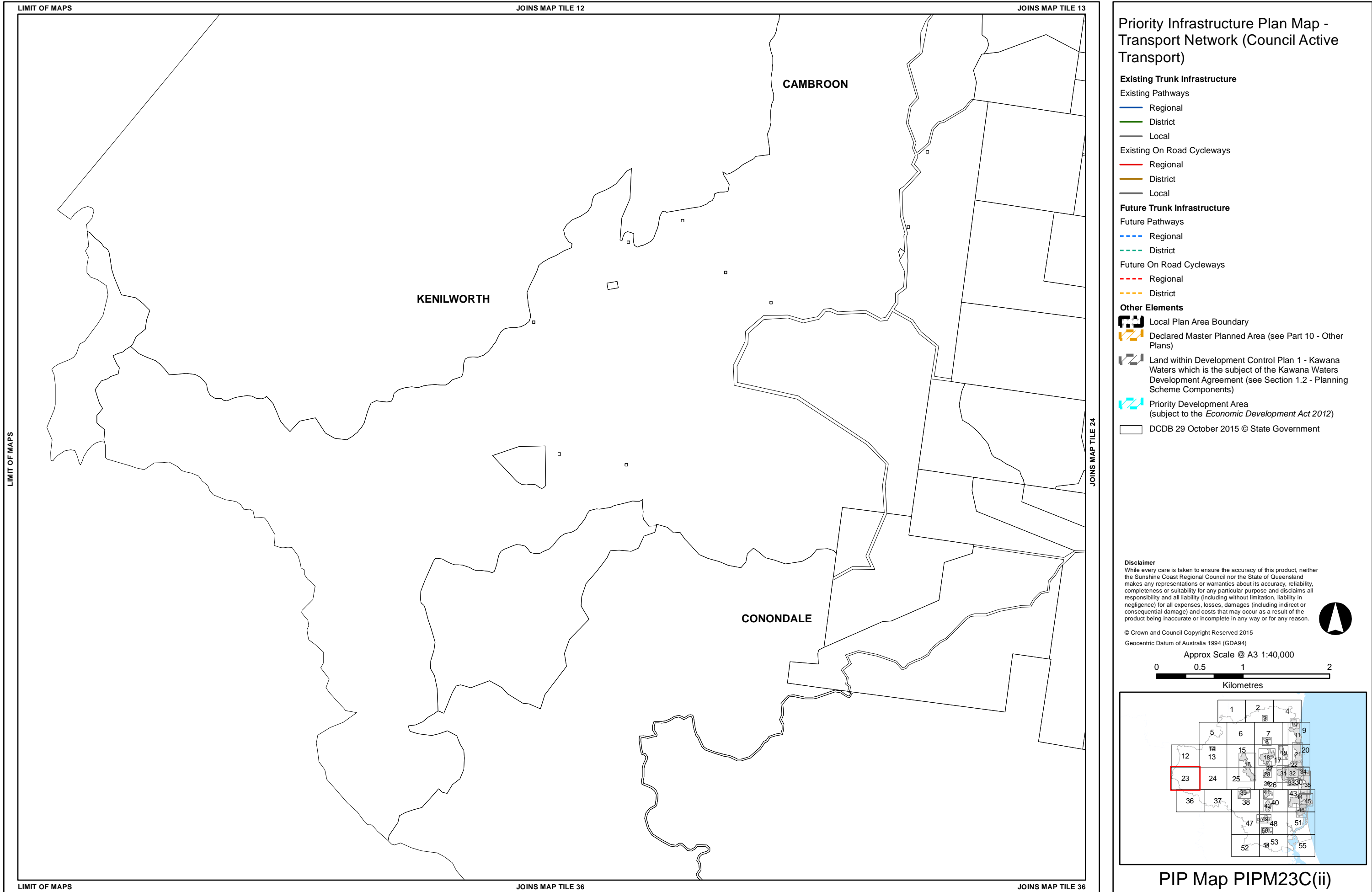
- Existing Trunk Infrastructure**
- Existing Pathways
- Regional (Blue line)
 - District (Green line)
 - Local (Black line)
- Existing On Road Cycleways
- Regional (Red line)
 - District (Yellow line)
 - Local (Grey line)
- Future Trunk Infrastructure**
- Future Pathways
- Regional (Blue dashed line)
 - District (Green dashed line)
- Future On Road Cycleways
- Regional (Red dashed line)
 - District (Yellow dashed line)
- Other Elements**
- Local Plan Area Boundary (Dashed black line)
 - Declared Master Planned Area (see Part 10 - Other Plans) (Hatched orange area)
 - Land within Development Control Plan 1 - Kawana Waters which is the subject of the Kawana Waters Development Agreement (see Section 1.2 - Planning Scheme Components) (Hatched cyan area)
 - Priority Development Area (subject to the *Economic Development Act 2012*) (Hatched cyan area)
- DCDB 29 October 2015 © State Government

Disclaimer
While every care is taken to ensure the accuracy of this product, neither the Sunshine Coast Regional Council nor the State of Queensland makes any representations or warranties about its accuracy, reliability, completeness or suitability for any particular purpose and disclaims all responsibility and all liability (including without limitation, liability in negligence) for all expenses, losses, damages (including indirect or consequential damage) and costs that may occur as a result of the product being inaccurate or incomplete in any way or for any reason.

© Crown and Council Copyright Reserved 2015
Geocentric Datum of Australia 1994 (GDA94)
Approx Scale @ A3 1:19,660
0 260 520 1,040
Metres



PIP Map PIPM22C(ii)



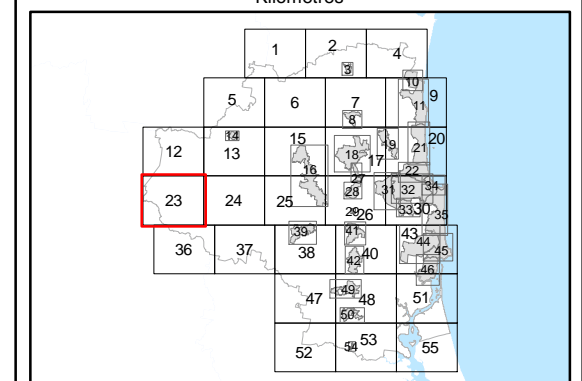
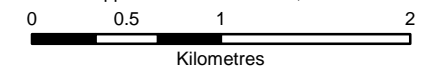
Priority Infrastructure Plan Map - Transport Network (Council Active Transport)

- Existing Trunk Infrastructure**
- Existing Pathways
 - Regional
 - District
 - Local
 - Existing On Road Cycleways
 - Regional
 - District
 - Local
- Future Trunk Infrastructure**
- Future Pathways
 - Regional
 - District
 - Future On Road Cycleways
 - Regional
 - District
- Other Elements**
- Local Plan Area Boundary
 - Declared Master Planned Area (see Part 10 - Other Plans)
 - Land within Development Control Plan 1 - Kawana Waters which is the subject of the Kawana Waters Development Agreement (see Section 1.2 - Planning Scheme Components)
 - Priority Development Area (subject to the *Economic Development Act 2012*)
 - DCDB 29 October 2015 © State Government

Disclaimer
 While every care is taken to ensure the accuracy of this product, neither the Sunshine Coast Regional Council nor the State of Queensland makes any representations or warranties about its accuracy, reliability, completeness or suitability for any particular purpose and disclaims all responsibility and all liability (including without limitation, liability in negligence) for all expenses, losses, damages (including indirect or consequential damage) and costs that may occur as a result of the product being inaccurate or incomplete in any way or for any reason.

© Crown and Council Copyright Reserved 2015
 Geocentric Datum of Australia 1994 (GDA94)

Approx Scale @ A3 1:40,000



PIP Map PIPM23C(ii)

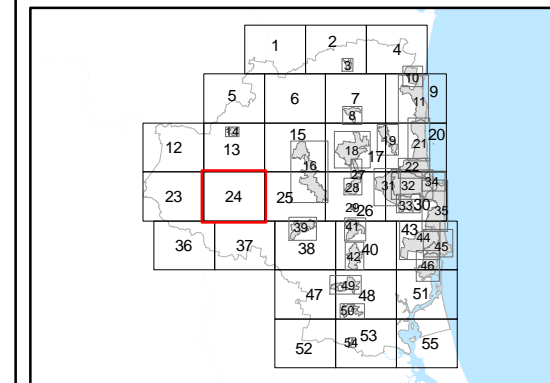


Priority Infrastructure Plan Map - Transport Network (Council Active Transport)

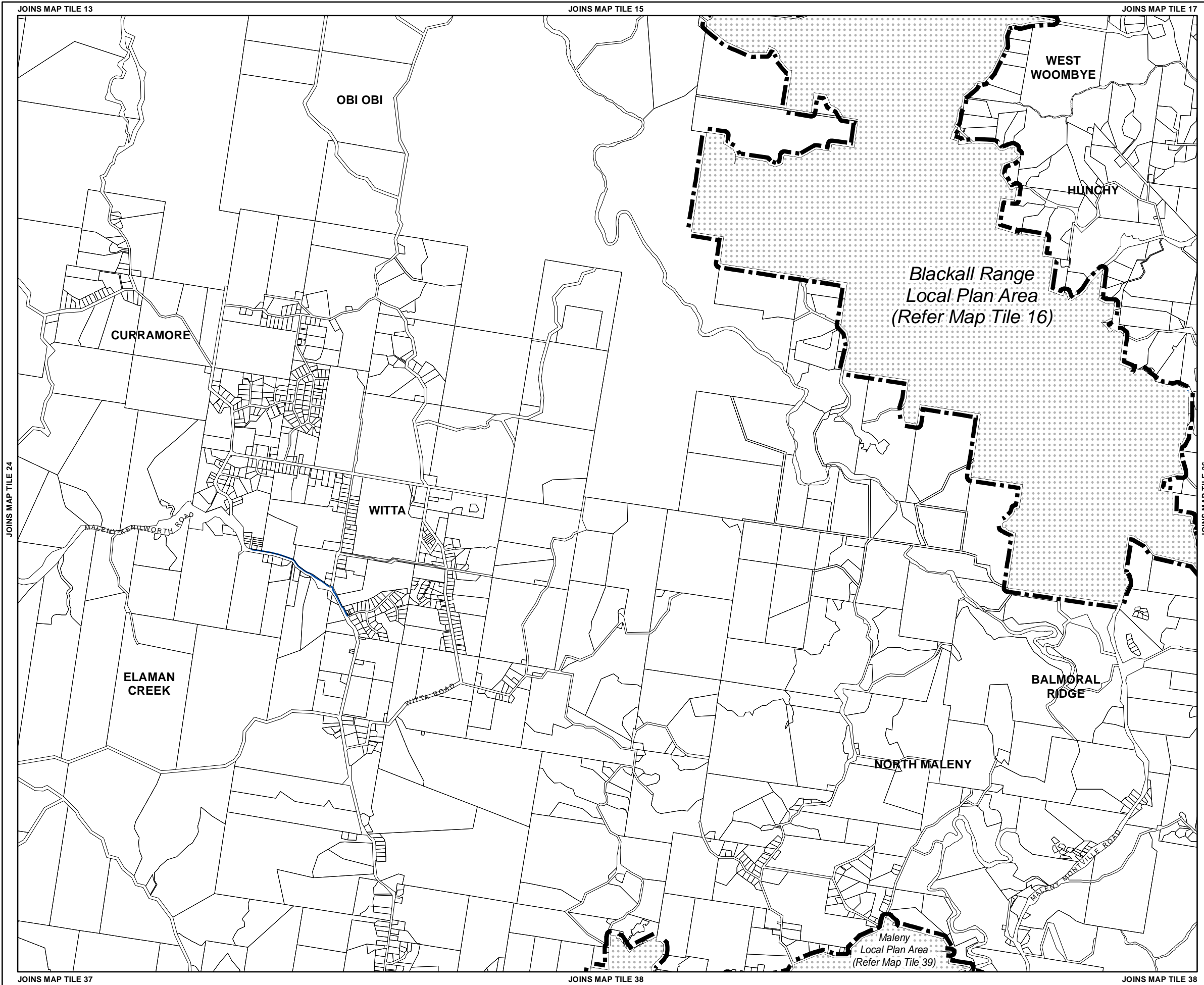
- Existing Trunk Infrastructure**
 - Existing Pathways
 - Regional
 - District
 - Local
 - Existing On Road Cycleways
 - Regional
 - District
 - Local
- Future Trunk Infrastructure**
 - Future Pathways
 - Regional
 - District
 - Future On Road Cycleways
 - Regional
 - District
- Other Elements**
 - Local Plan Area Boundary
 - Declared Master Planned Area (see Part 10 - Other Plans)
 - Land within Development Control Plan 1 - Kawana Waters which is the subject of the Kawana Waters Development Agreement (see Section 1.2 - Planning Scheme Components)
 - Priority Development Area (subject to the *Economic Development Act 2012*)
 - DCDB 29 October 2015 © State Government

Disclaimer
While every care is taken to ensure the accuracy of this product, neither the Sunshine Coast Regional Council nor the State of Queensland makes any representations or warranties about its accuracy, reliability, completeness or suitability for any particular purpose and disclaims all responsibility and all liability (including without limitation, liability in negligence) for all expenses, losses, damages (including indirect or consequential damage) and costs that may occur as a result of the product being inaccurate or incomplete in any way or for any reason.

© Crown and Council Copyright Reserved 2015
Geocentric Datum of Australia 1994 (GDA94)
Approx Scale @ A3 1:40,000
0 0.5 1 2
Kilometres



PIP Map PIPM24C(ii)



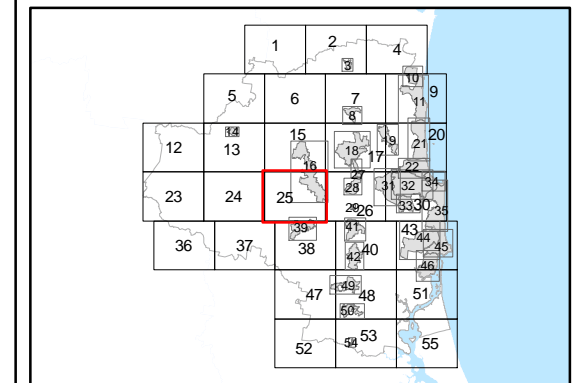
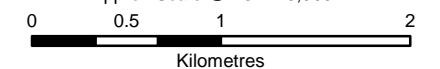
Priority Infrastructure Plan Map - Transport Network (Council Active Transport)

- Existing Trunk Infrastructure**
 - Existing Pathways
 - Regional
 - District
 - Local
 - Existing On Road Cycleways
 - Regional
 - District
 - Local
- Future Trunk Infrastructure**
 - Future Pathways
 - Regional
 - District
 - Future On Road Cycleways
 - Regional
 - District
- Other Elements**
 - Local Plan Area Boundary
 - Declared Master Planned Area (see Part 10 - Other Plans)
 - Land within Development Control Plan 1 - Kawana Waters which is the subject of the Kawana Waters Development Agreement (see Section 1.2 - Planning Scheme Components)
 - Priority Development Area (subject to the *Economic Development Act 2012*)
 - DCDB 29 October 2015 © State Government

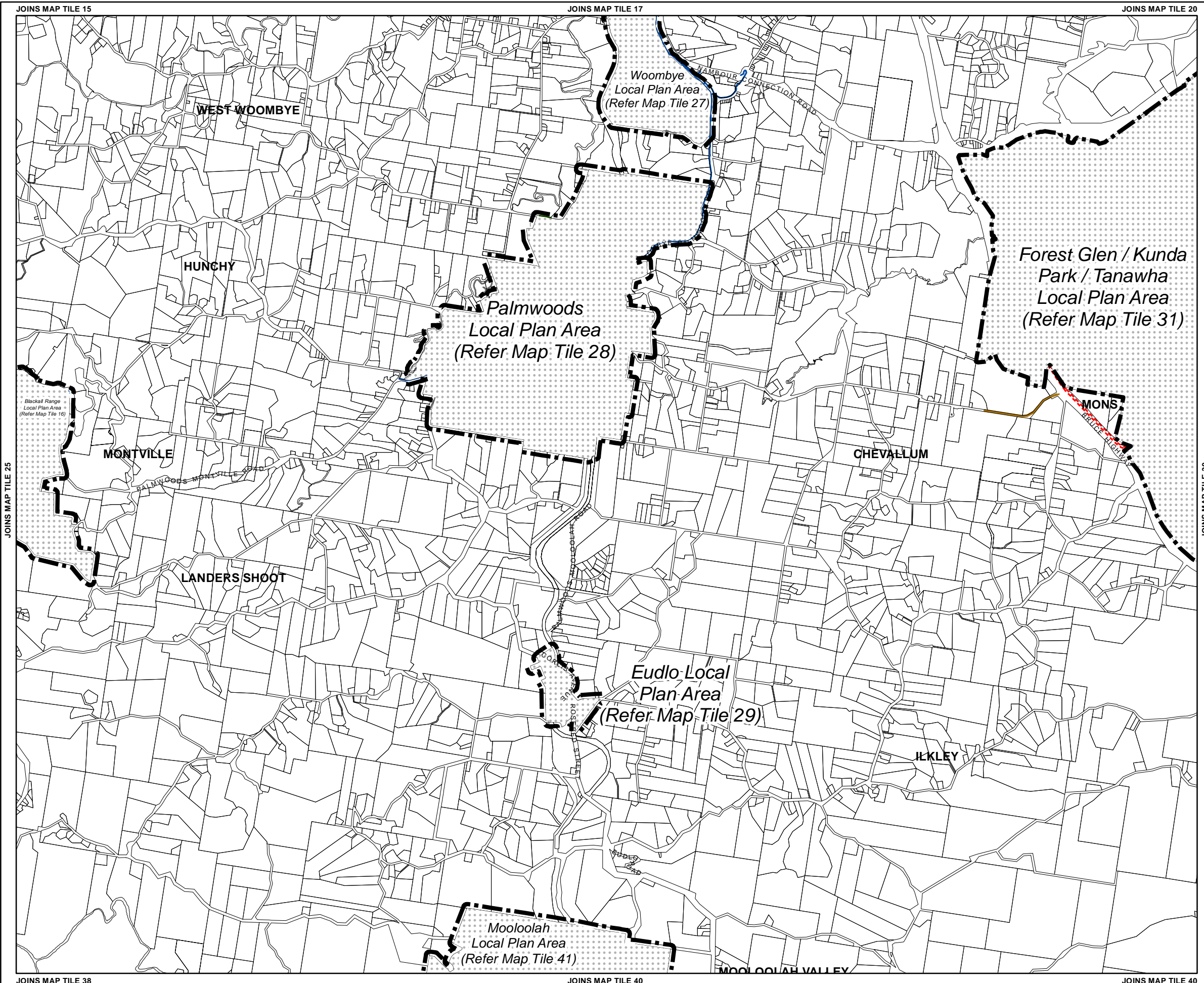
Disclaimer
While every care is taken to ensure the accuracy of this product, neither the Sunshine Coast Regional Council nor the State of Queensland makes any representations or warranties about its accuracy, reliability, completeness or suitability for any particular purpose and disclaims all responsibility and all liability (including without limitation, liability in negligence) for all expenses, losses, damages (including indirect or consequential damage) and costs that may occur as a result of the product being inaccurate or incomplete in any way or for any reason.

© Crown and Council Copyright Reserved 2015
Geocentric Datum of Australia 1994 (GDA94)

Approx Scale @ A3 1:40,000



PIP Map PIPM25C(ii)

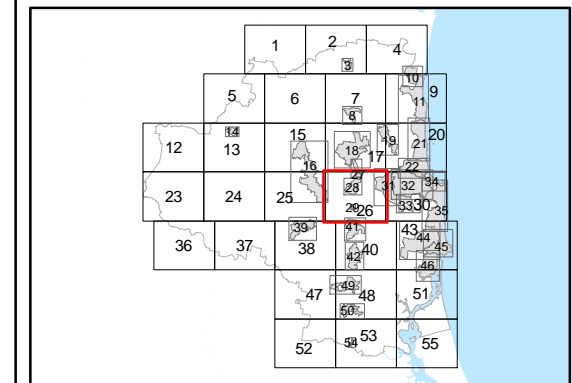


Priority Infrastructure Plan Map - Transport Network (Council Active Transport)

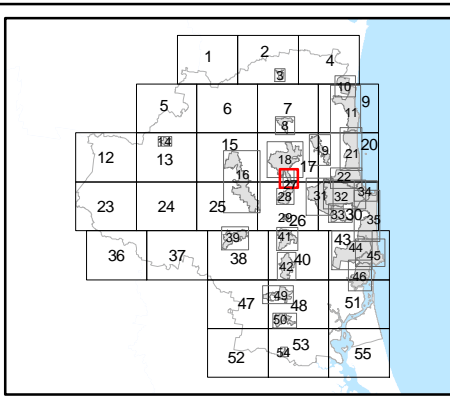
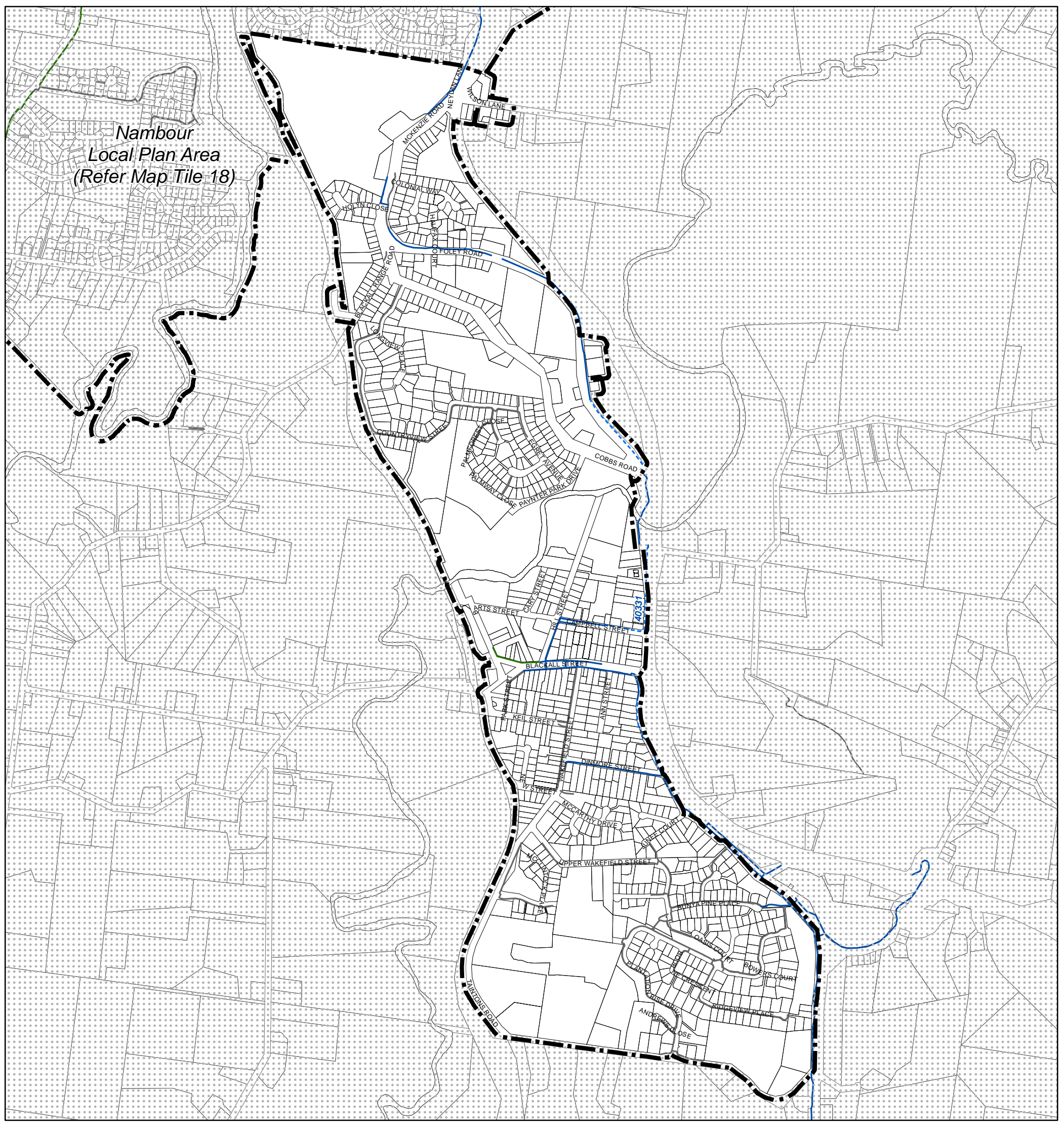
- Existing Trunk Infrastructure**
 - Existing Pathways
 - Regional (Blue line)
 - District (Green line)
 - Local (Grey line)
 - Existing On Road Cycleways
 - Regional (Red line)
 - District (Yellow line)
 - Local (Grey line)
 - Future Trunk Infrastructure**
 - Future Pathways
 - Regional (Blue dashed line)
 - District (Green dashed line)
 - Future On Road Cycleways
 - Regional (Red dashed line)
 - District (Yellow dashed line)
 - Other Elements**
 - Local Plan Area Boundary (Thick dashed line)
 - Declared Master Planned Area (see Part 10 - Other Plans) (Yellow hatched area)
 - Land within Development Control Plan 1 - Kawana Waters which is the subject of the Kawana Waters Development Agreement (see Section 1.2 - Planning Scheme Components) (Hatched area)
 - Priority Development Area (subject to the Economic Development Act 2012) (Blue hatched area)
- DCDB 29 October 2015 © State Government

Disclaimer
While every care is taken to ensure the accuracy of this product, neither the Sunshine Coast Regional Council nor the State of Queensland makes any representations or warranties about its accuracy, reliability, completeness or suitability for any particular purpose and disclaims all responsibility and all liability (including without limitation, liability in negligence) for all expenses, losses, damages (including indirect or consequential damage) and costs that may occur as a result of the product being inaccurate or incomplete in any way or for any reason.

© Crown and Council Copyright Reserved 2015
Geocentric Datum of Australia 1994 (GDA94)
Approx Scale @ A3 1:40,000
0 0.5 1 2
Kilometres



PIP Map PIPM26C(ii)



**Priority Infrastructure Plan Map -
Transport Network (Council Active Transport)**

- | | | |
|--------------------------------------|------------------------------------|---|
| Existing Trunk Infrastructure | Future Trunk Infrastructure | Other Elements |
| Existing Pathways | Future Pathways | Local Plan Area Boundary |
| Regional | Regional | Declared Master Planned Area (see Part 10 - Other Plans) |
| District | District | Land within Development Control Plan 1 - Kawana Waters which is the subject of the Kawana Waters Development Agreement (see Section 1.2 - Planning Scheme Components) |
| Local | Future On Road Cycleways | Priority Development Area (subject to the Economic Development Act 2012) |
| Existing On Road Cycleways | Regional | DCDB 29 October 2015 © State Government |
| Regional | District | |
| District | | |
| Local | | |

Disclaimer
While every care is taken to ensure the accuracy of this product, neither the Sunshine Coast Regional Council nor the State of Queensland makes any representations or warranties about its accuracy, reliability, completeness or suitability for any particular purpose and disclaims all responsibility and all liability (including without limitation, liability in negligence) for all expenses, losses, damages (including indirect or consequential damage) and costs that may occur as a result of the product being inaccurate or incomplete in any way or for any reason.

© Crown and Council Copyright Reserved 2015
Geocentric Datum of Australia 1994 (GDA94)

Approx Scale @ A3 1:12,446

0 90 180 360 540
Metres

PIP Map PIPM27C(ii)