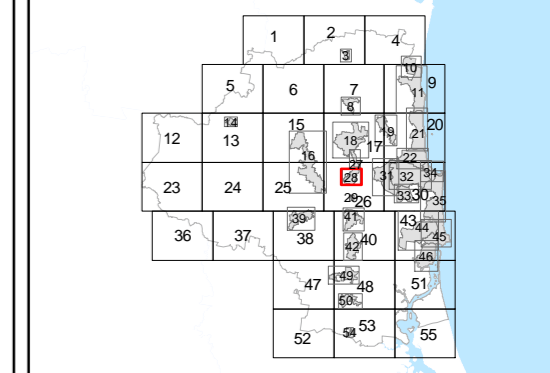


Priority Infrastructure Plan Map - Transport Network (Council Active Transport)

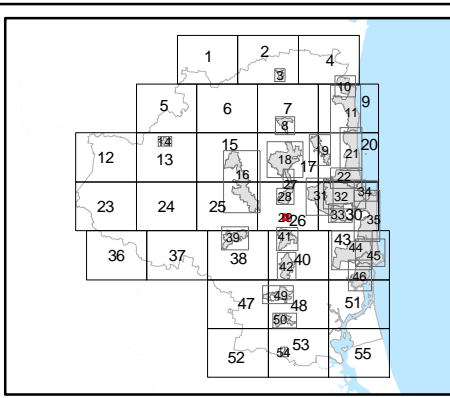
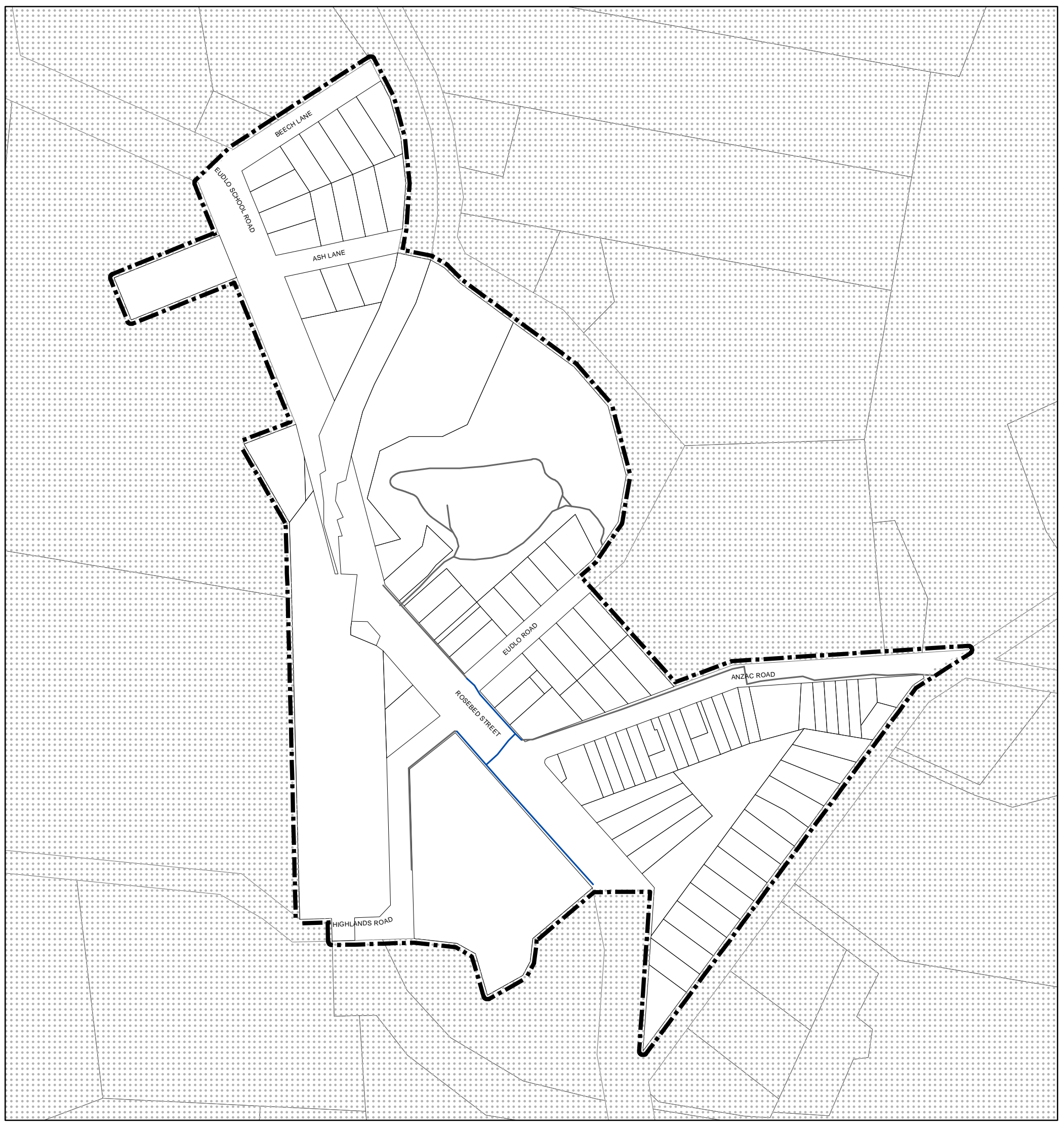
- Existing Trunk Infrastructure**
- Existing Pathways
 - Regional
 - District
 - Local
 - Existing On Road Cycleways
 - Regional
 - District
 - Local
- Future Trunk Infrastructure**
- Future Pathways
 - Regional
 - District
 - Future On Road Cycleways
 - Regional
 - District
- Other Elements**
- Local Plan Area Boundary
 - Declared Master Planned Area (see Part 10 - Other Plans)
 - Land within Development Control Plan 1 - Kawana Waters which is the subject of the Kawana Waters Development Agreement (see Section 1.2 - Planning Scheme Components)
 - Priority Development Area (subject to the *Economic Development Act 2012*)
 - DCDB 29 October 2015 © State Government

Disclaimer
 While every care is taken to ensure the accuracy of this product, neither the Sunshine Coast Regional Council nor the State of Queensland makes any representations or warranties about its accuracy, reliability, completeness or suitability for any particular purpose and disclaims all responsibility and all liability (including without limitation, liability in negligence) for all expenses, losses, damages (including indirect or consequential damage) and costs that may occur as a result of the product being inaccurate or incomplete in any way or for any reason.

© Crown and Council Copyright Reserved 2015
 Geocentric Datum of Australia 1994 (GDA94)
 Approx Scale @ A3 1:12,623
 0 170 340 680
 Metres



PIP Map PIPM28C(ii)



Priority Infrastructure Plan Map - Transport Network (Council Active Transport)

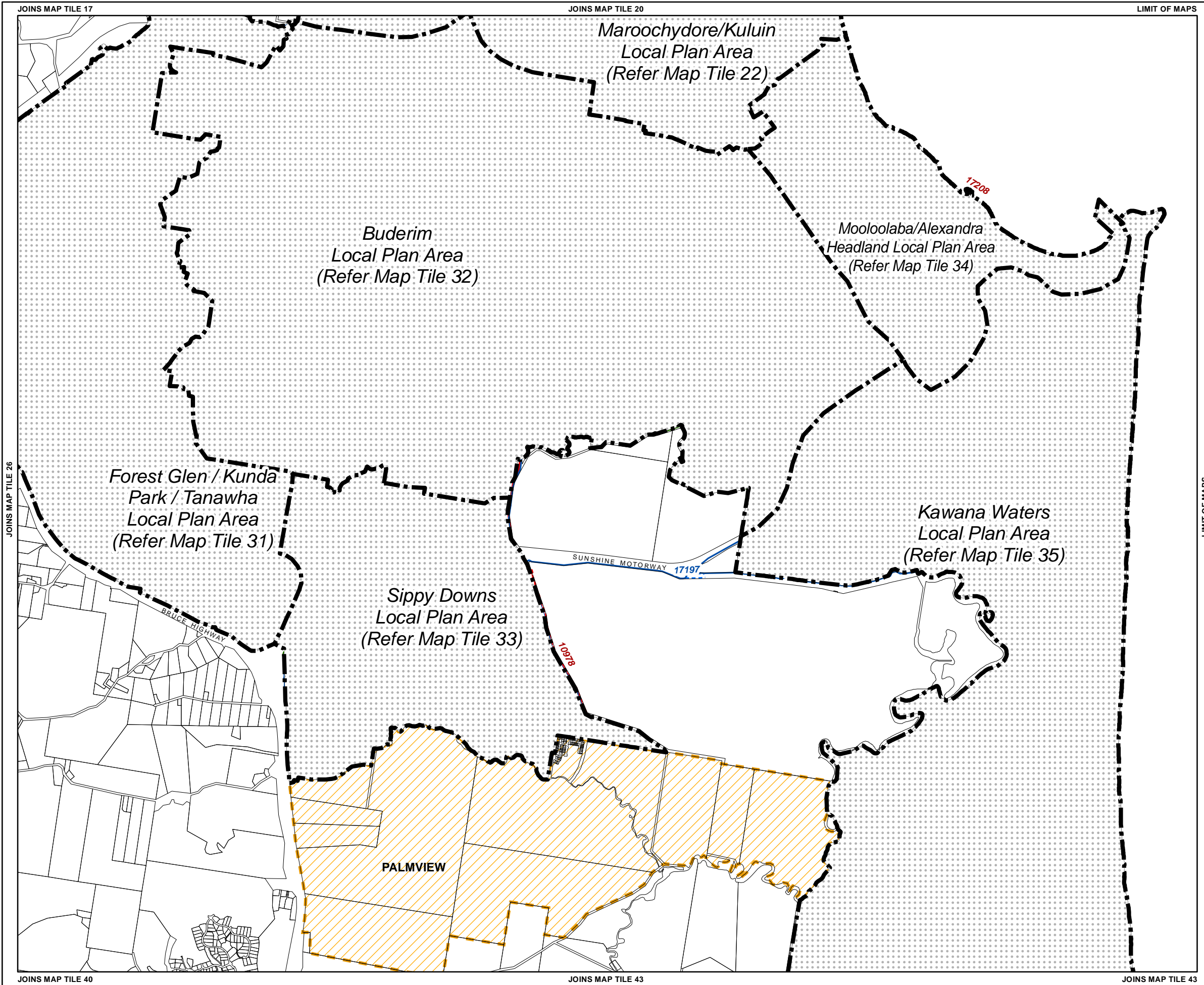
- | | | |
|--------------------------------------|------------------------------------|---|
| Existing Trunk Infrastructure | Future Trunk Infrastructure | Other Elements |
| Existing Pathways | Future Pathways | Local Plan Area Boundary |
| Regional | Regional | Declared Master Planned Area (see Part 10 - Other Plans) |
| District | District | Land within Development Control Plan 1 - Kawana Waters which is the subject of the Kawana Waters Development Agreement (see Section 1.2 - Planning Scheme Components) |
| Local | Future On Road Cycleways | Priority Development Area (subject to the Economic Development Act 2012) |
| Existing On Road Cycleways | Regional | DCDB 29 October 2015 © State Government |
| Regional | District | |
| District | | |
| Local | | |

Disclaimer
While every care is taken to ensure the accuracy of this product, neither the Sunshine Coast Regional Council nor the State of Queensland makes any representations or warranties about its accuracy, reliability, completeness or suitability for any particular purpose and disclaims all responsibility and all liability (including without limitation, liability in negligence) for all expenses, losses, damages (including indirect or consequential damage) and costs that may occur as a result of the product being inaccurate or incomplete in any way or for any reason.

© Crown and Council Copyright Reserved 2015
Geocentric Datum of Australia 1994 (GDA94)

Approx Scale @ A3 1:3,387

0 25 50 100 150
Metres



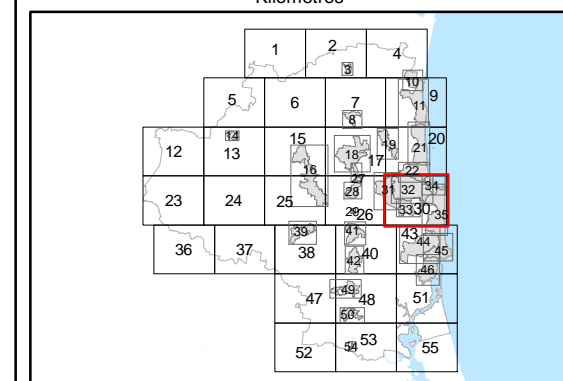

Priority Infrastructure Plan Map - Transport Network (Council Active Transport)

- Existing Trunk Infrastructure**
 - Existing Pathways
 - Regional
 - District
 - Local
 - Existing On Road Cycleways
 - Regional
 - District
 - Local
- Future Trunk Infrastructure**
 - Future Pathways
 - Regional
 - District
 - Future On Road Cycleways
 - Regional
 - District
- Other Elements**
 - Local Plan Area Boundary
 - Declared Master Planned Area (see Part 10 - Other Plans)
 - Land within Development Control Plan 1 - Kawana Waters which is the subject of the Kawana Waters Development Agreement (see Section 1.2 - Planning Scheme Components)
 - Priority Development Area (subject to the *Economic Development Act 2012*)
 - DCDB 29 October 2015 © State Government

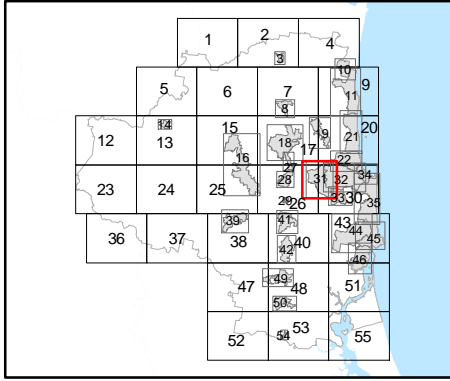
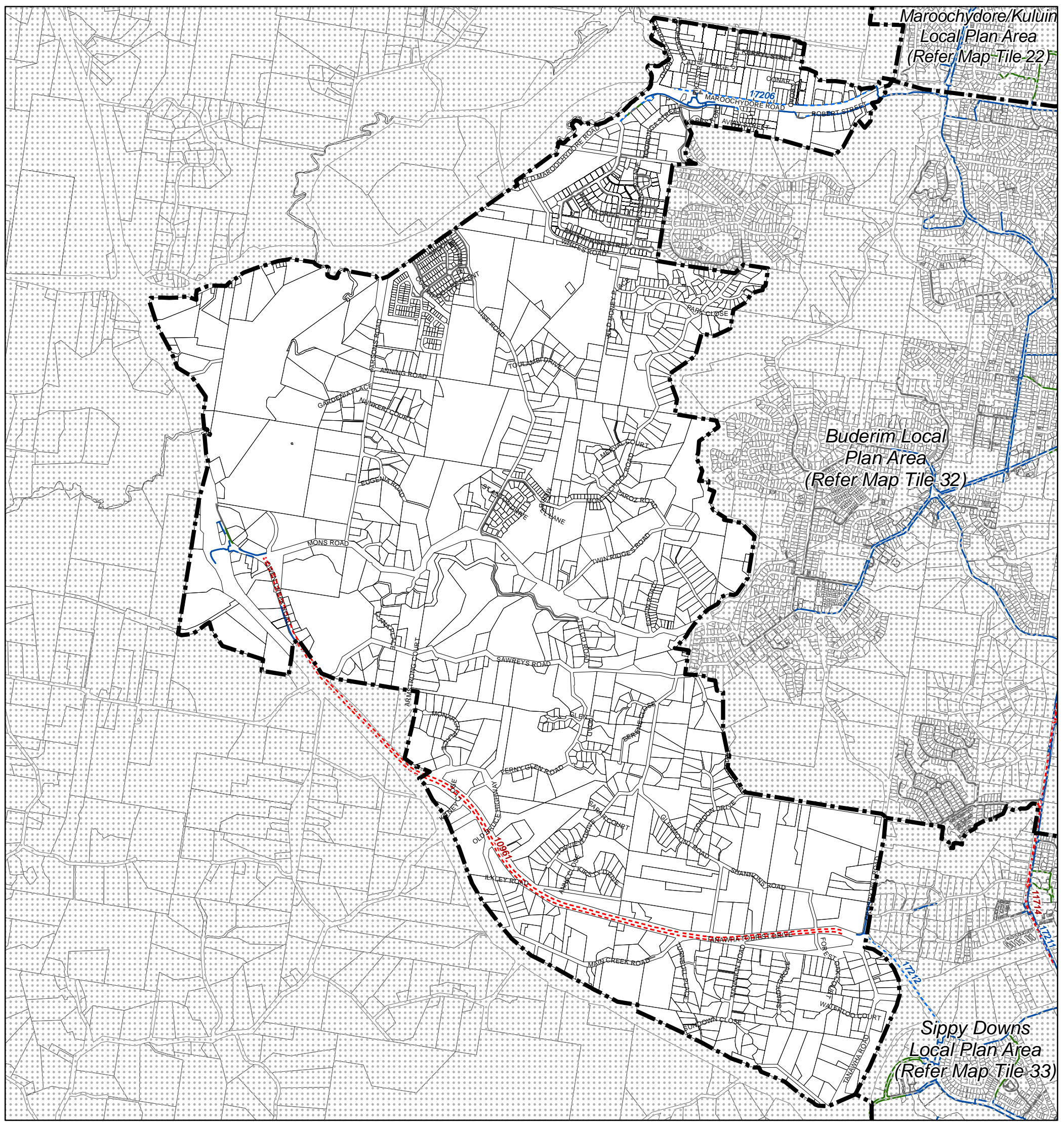
Disclaimer
While every care is taken to ensure the accuracy of this product, neither the Sunshine Coast Regional Council nor the State of Queensland makes any representations or warranties about its accuracy, reliability, completeness or suitability for any particular purpose and disclaims all responsibility and all liability (including without limitation, liability in negligence) for all expenses, losses, damages (including indirect or consequential damage) and costs that may occur as a result of the product being inaccurate or incomplete in any way or for any reason.

© Crown and Council Copyright Reserved 2015
Geocentric Datum of Australia 1994 (GDA94)

Approx Scale @ A3 1:40,000



PIP Map PIPM30C(ii)



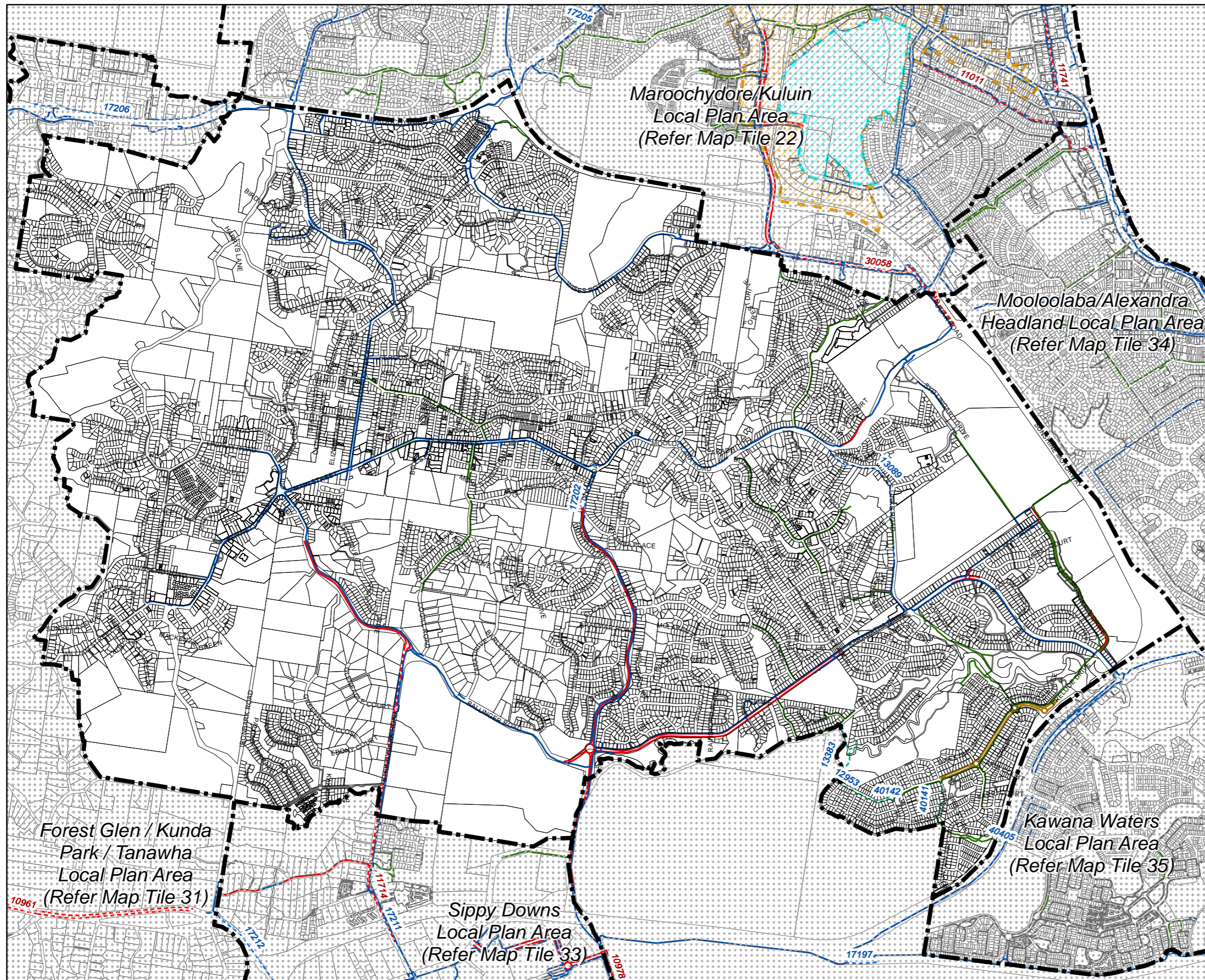
Priority Infrastructure Plan Map - Transport Network (Council Active Transport)

- | | | |
|--------------------------------------|------------------------------------|---|
| Existing Trunk Infrastructure | Future Trunk Infrastructure | Other Elements |
| Existing Pathways | Future Pathways | Local Plan Area Boundary |
| Regional | Regional | Declared Master Planned Area (see Part 10 - Other Plans) |
| District | District | Land within Development Control Plan 1 - Kawana Waters which is the subject of the Kawana Waters Development Agreement (see Section 1.2 - Planning Scheme Components) |
| Local | Future On Road Cycleways | Priority Development Area (subject to the Economic Development Act 2012) |
| Existing On Road Cycleways | Regional | DCDB 29 October 2015 © State Government |
| District | District | |
| Local | | |

Disclaimer
 While every care is taken to ensure the accuracy of this product, neither the Sunshine Coast Regional Council nor the State of Queensland makes any representations or warranties about its accuracy, reliability, completeness or suitability for any particular purpose and disclaims all responsibility and all liability (including without limitation, liability in negligence) for all expenses, losses, damages (including indirect or consequential damage) and costs that may occur as a result of the product being inaccurate or incomplete in any way or for any reason.

© Crown and Council Copyright Reserved 2015
 Geocentric Datum of Australia 1994 (GDA94)

Approx Scale @ A3 1:24,607



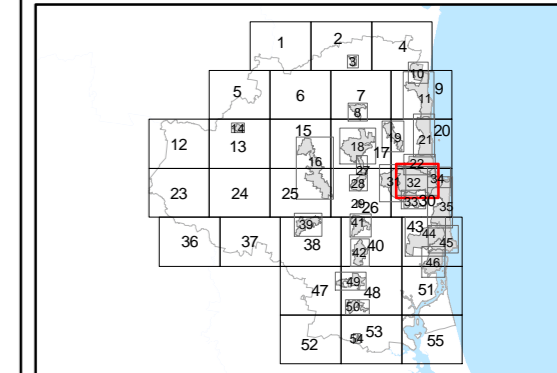
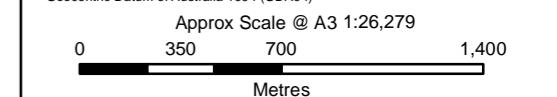
Priority Infrastructure Plan Map - Transport Network (Council Active Transport)

- Existing Trunk Infrastructure**
- Existing Pathways
 - Regional (Blue line)
 - District (Green line)
 - Local (Grey line)
 - Existing On Road Cycleways
 - Regional (Red line)
 - District (Yellow line)
 - Local (Grey line)
- Future Trunk Infrastructure**
- Future Pathways
 - Regional (Dashed Blue line)
 - District (Dashed Green line)
 - Local (Dashed Grey line)
 - Future On Road Cycleways
 - Regional (Dashed Red line)
 - District (Dashed Yellow line)
 - Local (Dashed Grey line)
- Other Elements**
- Local Plan Area Boundary (Dashed black line)
 - Declared Master Planned Area (see Part 10 - Other Plans) (Orange hatched)
 - Land within Development Control Plan 1 - Kawana Waters which is the subject of the Kawana Waters Development Agreement (see Section 1.2 - Planning Scheme Components) (Green hatched)
 - Priority Development Area (subject to the Economic Development Act 2012) (Cyan hatched)

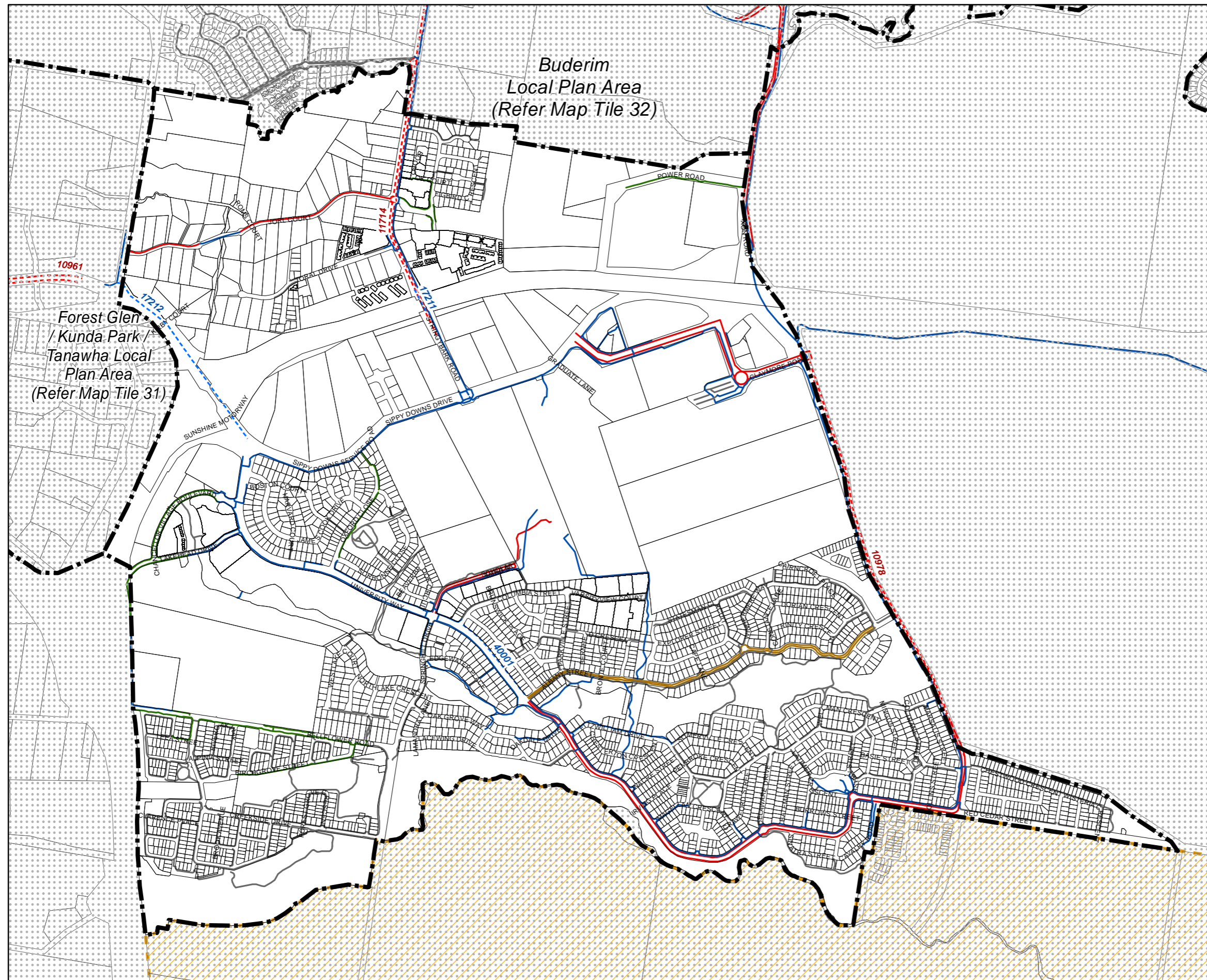
DCDB 29 October 2015 © State Government

Disclaimer
 While every care is taken to ensure the accuracy of this product, neither the Sunshine Coast Regional Council nor the State of Queensland makes any representations or warranties about its accuracy, reliability, completeness or suitability for any particular purpose and disclaims all responsibility and all liability (including without limitation, liability in negligence) for all expenses, losses, damages (including indirect or consequential damage) and costs that may occur as a result of the product being inaccurate or incomplete in any way or for any reason.

© Crown and Council Copyright Reserved 2015
 Geocentric Datum of Australia 1994 (GDA94)



PIP Map PIPM32C(ii)



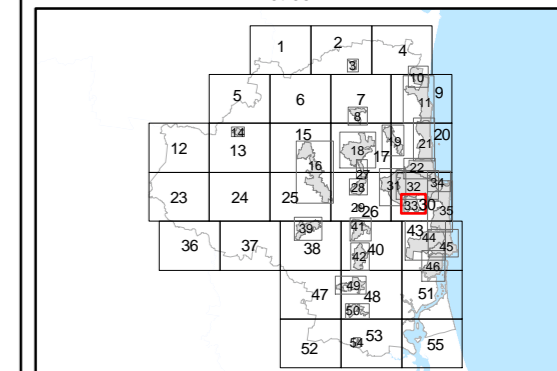
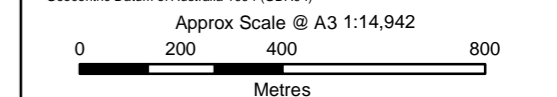
Priority Infrastructure Plan Map - Transport Network (Council Active Transport)

- Existing Trunk Infrastructure**
 - Existing Pathways
 - Regional
 - District
 - Local
 - Existing On Road Cycleways
 - Regional
 - District
 - Local
- Future Trunk Infrastructure**
 - Future Pathways
 - Regional
 - District
 - Future On Road Cycleways
 - Regional
 - District
- Other Elements**
 - Local Plan Area Boundary
 - Declared Master Planned Area (see Part 10 - Other Plans)
 - Land within Development Control Plan 1 - Kawana Waters which is the subject of the Kawana Waters Development Agreement (see Section 1.2 - Planning Scheme Components)
 - Priority Development Area (subject to the *Economic Development Act 2012*)

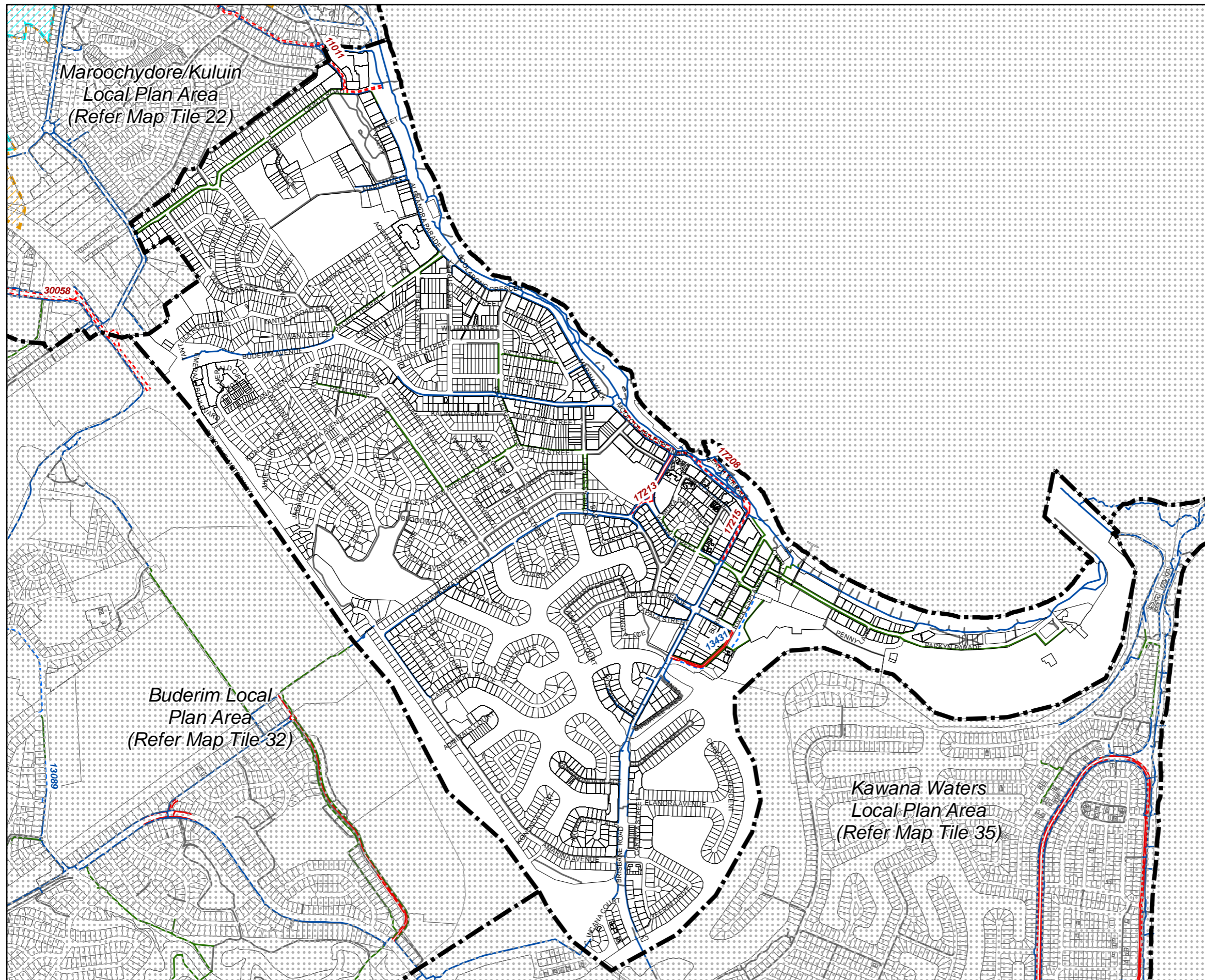
DCDB 29 October 2015 © State Government

Disclaimer
While every care is taken to ensure the accuracy of this product, neither the Sunshine Coast Regional Council nor the State of Queensland makes any representations or warranties about its accuracy, reliability, completeness or suitability for any particular purpose and disclaims all responsibility and all liability (including without limitation, liability in negligence) for all expenses, losses, damages (including indirect or consequential damage) and costs that may occur as a result of the product being inaccurate or incomplete in any way or for any reason.

© Crown and Council Copyright Reserved 2015
Geocentric Datum of Australia 1994 (GDA94)



PIP Map PIPM33C(ii)



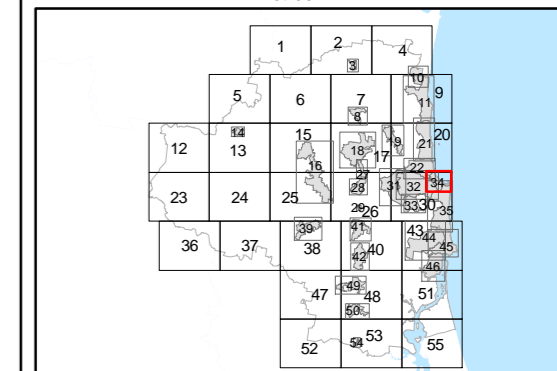
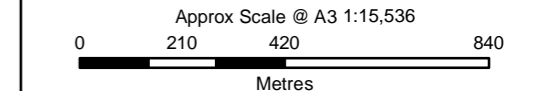
Priority Infrastructure Plan Map - Transport Network (Council Active Transport)

- Existing Trunk Infrastructure**
- Existing Pathways
 - Regional
 - District
 - Local
 - Existing On Road Cycleways
 - Regional
 - District
 - Local
- Future Trunk Infrastructure**
- Future Pathways
 - Regional
 - District
 - Future On Road Cycleways
 - Regional
 - District
- Other Elements**
- Local Plan Area Boundary
 - Declared Master Planned Area (see Part 10 - Other Plans)
 - Land within Development Control Plan 1 - Kawana Waters which is the subject of the Kawana Waters Development Agreement (see Section 1.2 - Planning Scheme Components)
 - Priority Development Area (subject to the *Economic Development Act 2012*)

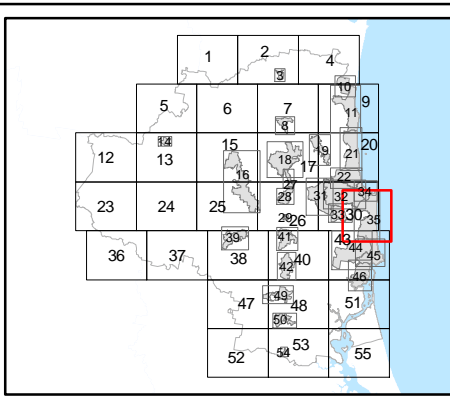
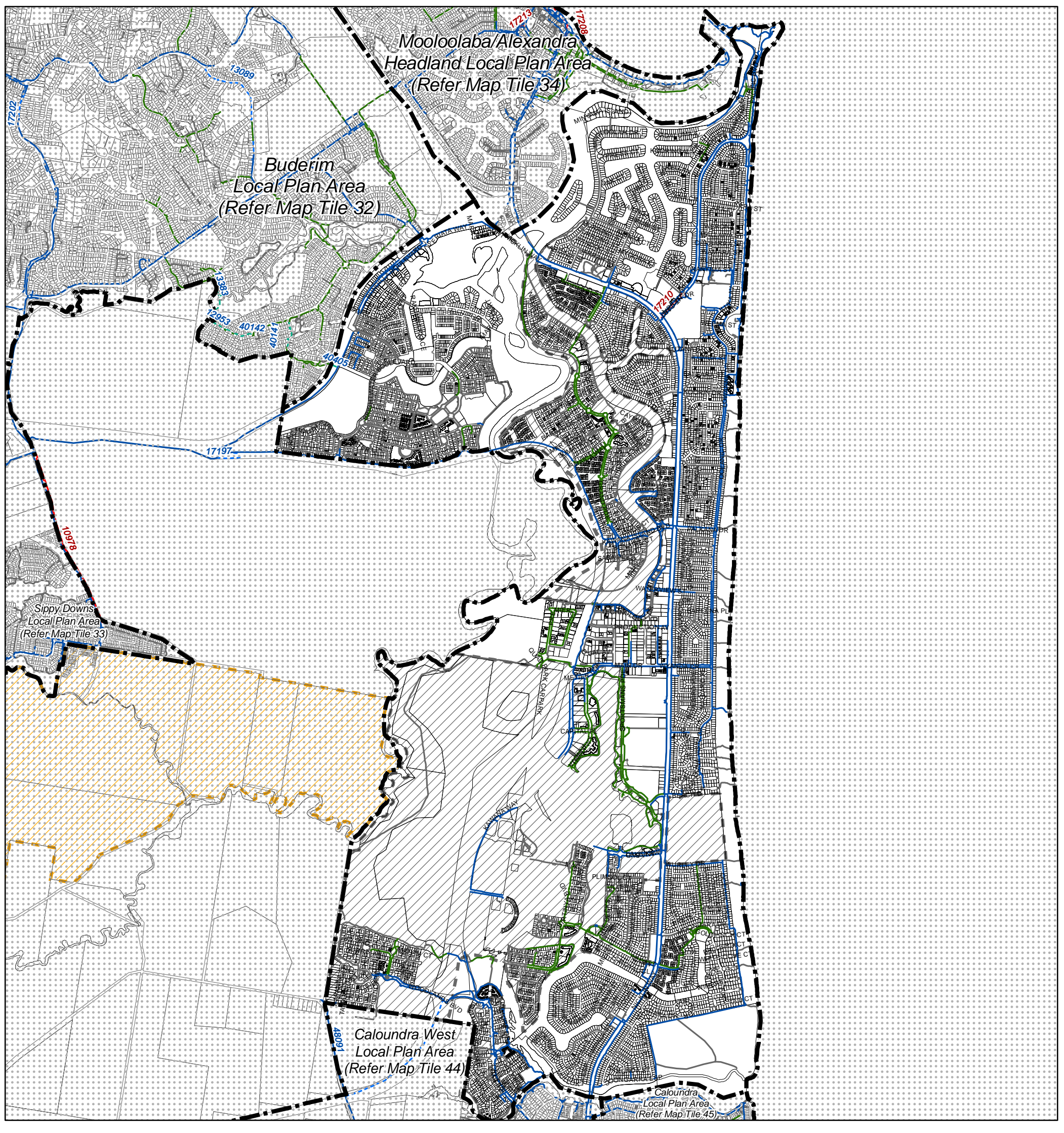
DCDB 29 October 2015 © State Government

Disclaimer
While every care is taken to ensure the accuracy of this product, neither the Sunshine Coast Regional Council nor the State of Queensland makes any representations or warranties about its accuracy, reliability, completeness or suitability for any particular purpose and disclaims all responsibility and all liability (including without limitation, liability in negligence) for all expenses, losses, damages (including indirect or consequential damage) and costs that may occur as a result of the product being inaccurate or incomplete in any way or for any reason.

© Crown and Council Copyright Reserved 2015
Geocentric Datum of Australia 1994 (GDA94)



PIP Map PIPM34C(ii)



Priority Infrastructure Plan Map - Transport Network (Council Active Transport)

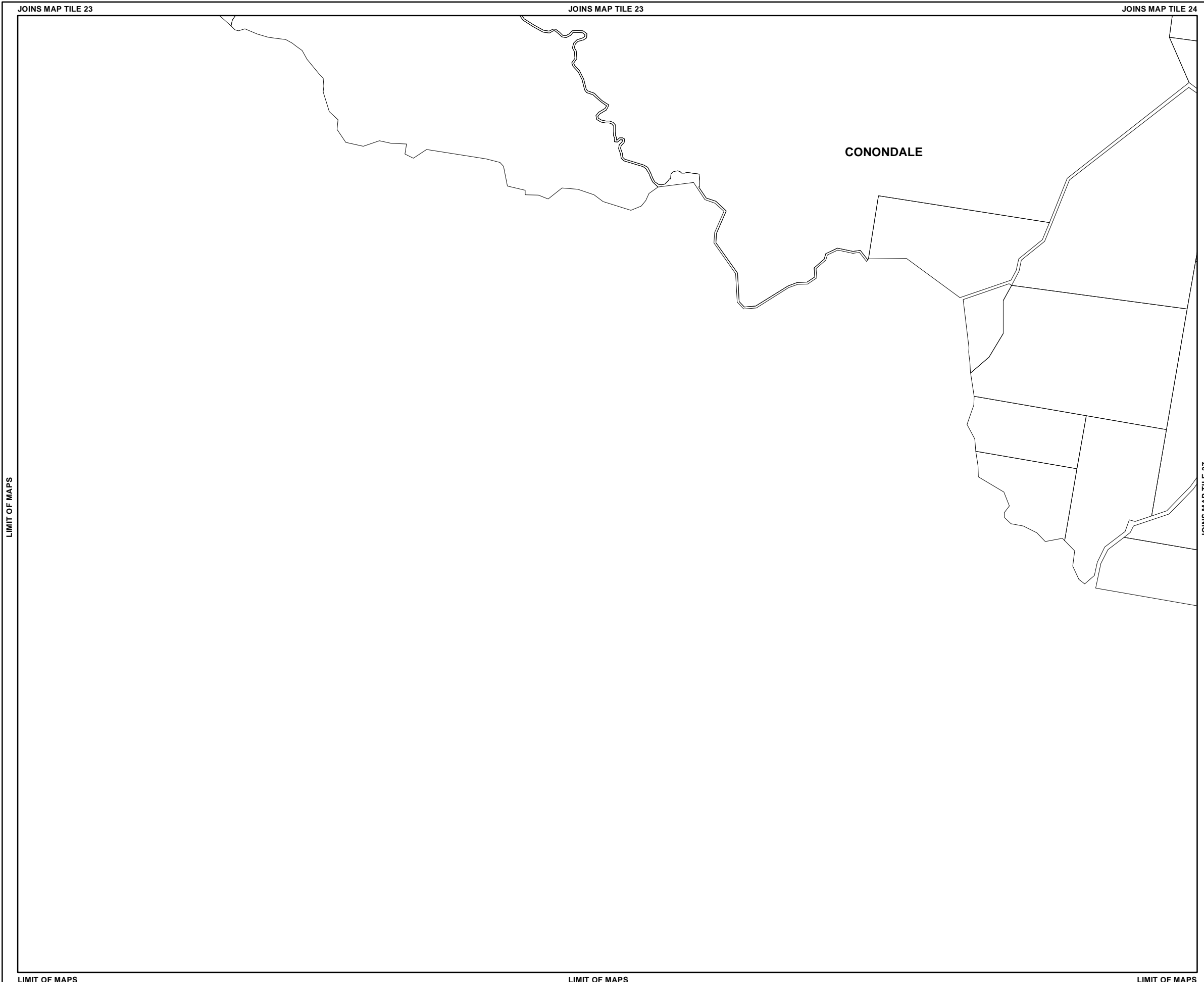
- | Existing Trunk Infrastructure | | Future Trunk Infrastructure | | Other Elements | |
|-------------------------------|----------|-----------------------------|----------|--------------------------|---|
| Existing Pathways | | Future Pathways | | Local Plan Area Boundary | |
| | Regional | | Regional | | Declared Master Planned Area (see Part 10 - Other Plans) |
| | District | | District | | Land within Development Control Plan 1 - Kawana Waters which is the subject of the Kawana Waters Development Agreement (see Section 1.2 - Planning Scheme Components) |
| | Local | Future On Road Cycleways | | | Priority Development Area (subject to the Economic Development Act 2012) |
| Existing On Road Cycleways | | | Regional | | District |
| | Regional | | District | | DCDB 29 October 2015 © State Government |
| | District | | | | |
| | Local | | | | |

Disclaimer
While every care is taken to ensure the accuracy of this product, neither the Sunshine Coast Regional Council nor the State of Queensland makes any representations or warranties about its accuracy, reliability, completeness or suitability for any particular purpose and disclaims all responsibility and all liability (including without limitation, liability in negligence) for all expenses, losses, damages (including indirect or consequential damage) and costs that may occur as a result of the product being inaccurate or incomplete in any way or for any reason.

© Crown and Council Copyright Reserved 2015
Geocentric Datum of Australia 1994 (GDA94)

Approx Scale @ A3 1:33,947

PIP Map PIPM35C(ii)



Priority Infrastructure Plan Map - Transport Network (Council Active Transport)

Existing Trunk Infrastructure

Existing Pathways

- Regional
- District
- Local

Existing On Road Cycleways

- Regional
- District
- Local

Future Trunk Infrastructure

Future Pathways

- Regional
- District

Future On Road Cycleways

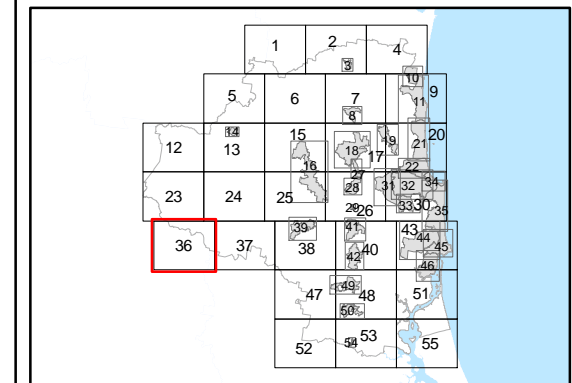
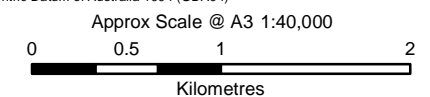
- Regional
- District

Other Elements

- Local Plan Area Boundary
- Declared Master Planned Area (see Part 10 - Other Plans)
- Land within Development Control Plan 1 - Kawana Waters which is the subject of the Kawana Waters Development Agreement (see Section 1.2 - Planning Scheme Components)
- Priority Development Area (subject to the *Economic Development Act 2012*)
- DCDB 29 October 2015 © State Government

Disclaimer
While every care is taken to ensure the accuracy of this product, neither the Sunshine Coast Regional Council nor the State of Queensland makes any representations or warranties about its accuracy, reliability, completeness or suitability for any particular purpose and disclaims all responsibility and all liability (including without limitation, liability in negligence) for all expenses, losses, damages (including indirect or consequential damage) and costs that may occur as a result of the product being inaccurate or incomplete in any way or for any reason.

© Crown and Council Copyright Reserved 2015
Geocentric Datum of Australia 1994 (GDA94)



PIP Map PIPM36C(ii)

LIMIT OF MAPS

JOINS MAP TILE 37



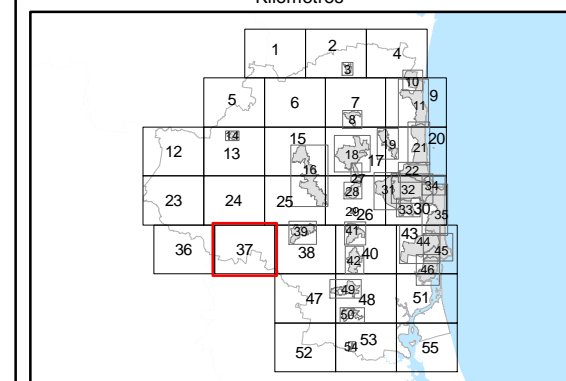
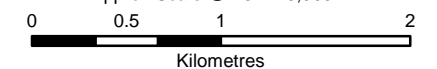
Priority Infrastructure Plan Map - Transport Network (Council Active Transport)

- Existing Trunk Infrastructure**
- Existing Pathways
 - Regional
 - District
 - Local
 - Existing On Road Cycleways
 - Regional
 - District
 - Local
- Future Trunk Infrastructure**
- Future Pathways
 - Regional
 - District
 - Future On Road Cycleways
 - Regional
 - District
- Other Elements**
- Local Plan Area Boundary
 - Declared Master Planned Area (see Part 10 - Other Plans)
 - Land within Development Control Plan 1 - Kawana Waters which is the subject of the Kawana Waters Development Agreement (see Section 1.2 - Planning Scheme Components)
 - Priority Development Area (subject to the *Economic Development Act 2012*)
 - DCDB 29 October 2015 © State Government

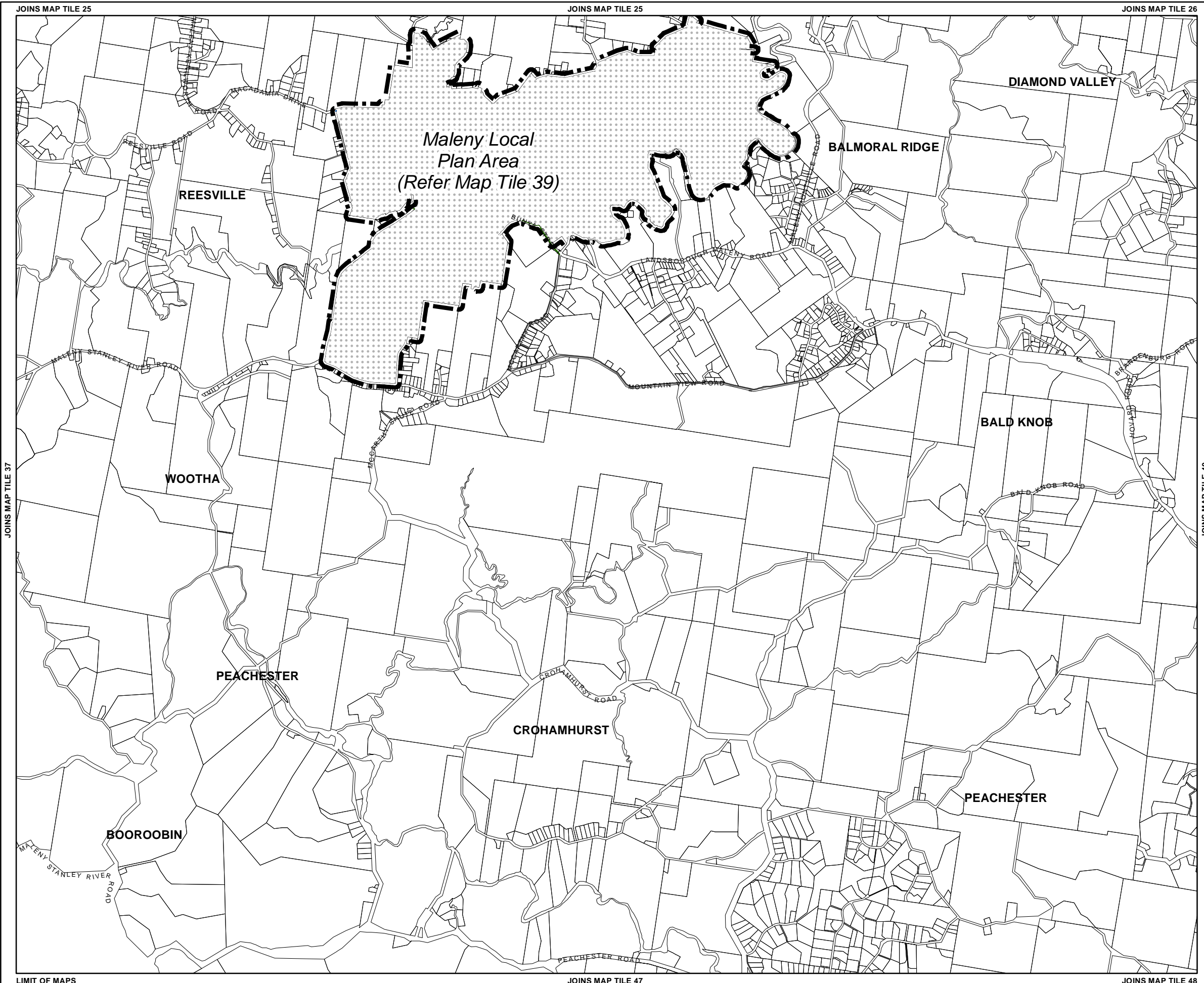
Disclaimer
 While every care is taken to ensure the accuracy of this product, neither the Sunshine Coast Regional Council nor the State of Queensland makes any representations or warranties about its accuracy, reliability, completeness or suitability for any particular purpose and disclaims all responsibility and all liability (including without limitation, liability in negligence) for all expenses, losses, damages (including indirect or consequential damage) and costs that may occur as a result of the product being inaccurate or incomplete in any way or for any reason.

© Crown and Council Copyright Reserved 2015
 Geocentric Datum of Australia 1994 (GDA94)

Approx Scale @ A3 1:40,000



PIP Map PIPM37C(ii)



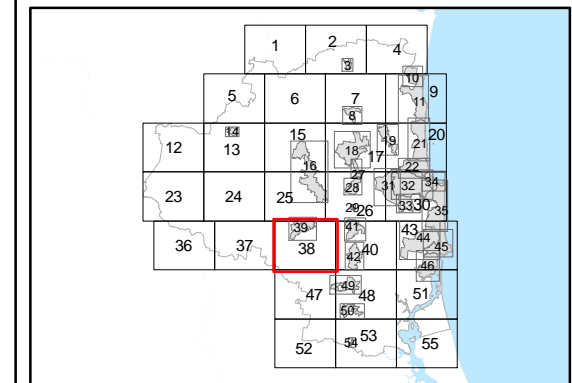
Priority Infrastructure Plan Map - Transport Network (Council Active Transport)

- Existing Trunk Infrastructure**
 - Existing Pathways
 - Regional
 - District
 - Local
 - Existing On Road Cycleways
 - Regional
 - District
 - Local
 - Future Trunk Infrastructure**
 - Future Pathways
 - Regional
 - District
 - Future On Road Cycleways
 - Regional
 - District
 - Other Elements**
 - Local Plan Area Boundary
 - Declared Master Planned Area (see Part 10 - Other Plans)
 - Land within Development Control Plan 1 - Kawana Waters which is the subject of the Kawana Waters Development Agreement (see Section 1.2 - Planning Scheme Components)
 - Priority Development Area (subject to the *Economic Development Act 2012*)
- DCDB 29 October 2015 © State Government

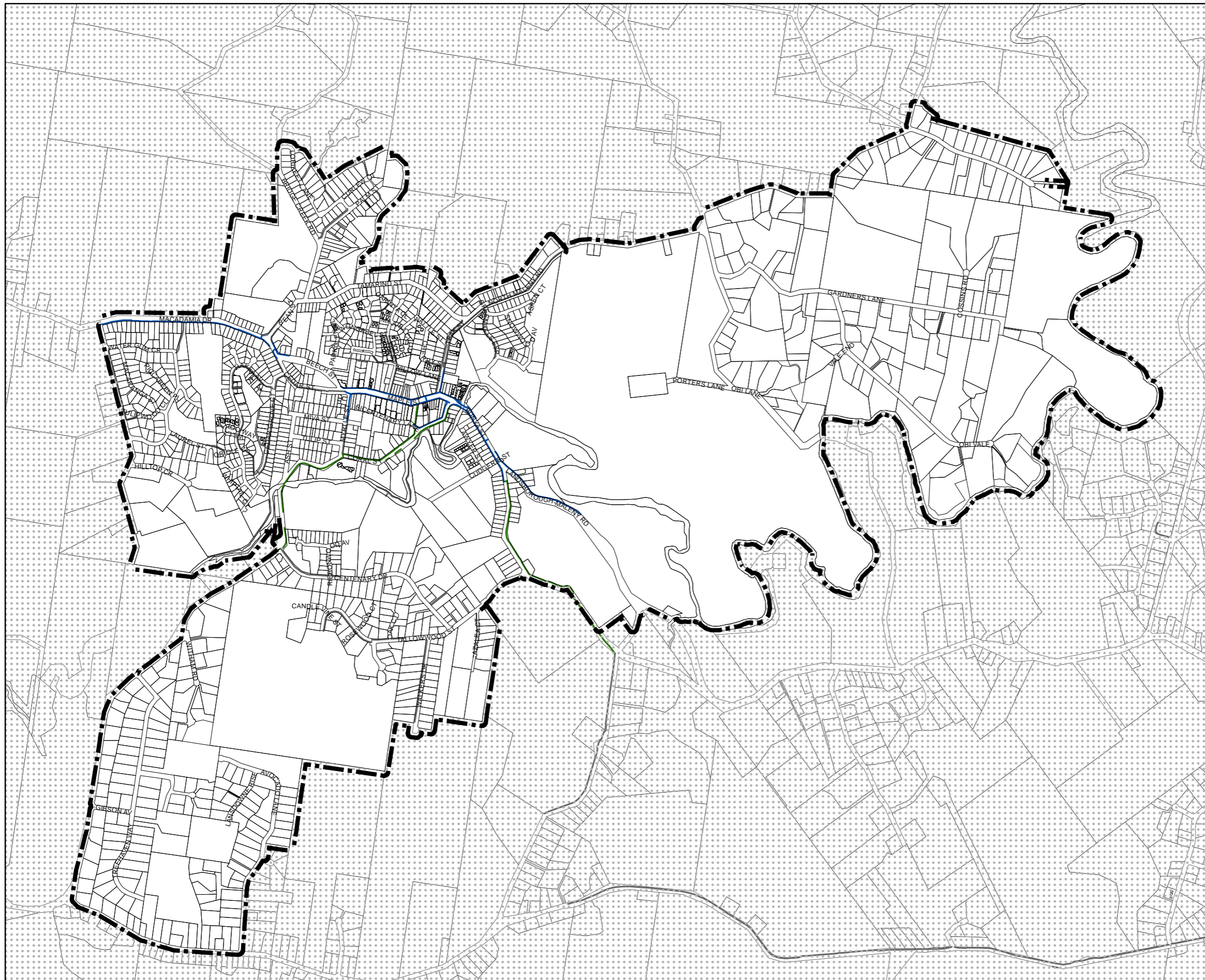
Disclaimer
While every care is taken to ensure the accuracy of this product, neither the Sunshine Coast Regional Council nor the State of Queensland makes any representations or warranties about its accuracy, reliability, completeness or suitability for any particular purpose and disclaims all responsibility and all liability (including without limitation, liability in negligence) for all expenses, losses, damages (including indirect or consequential damage) and costs that may occur as a result of the product being inaccurate or incomplete in any way or for any reason.

© Crown and Council Copyright Reserved 2015
Geocentric Datum of Australia 1994 (GDA94)

Approx Scale @ A3 1:40,000



PIP Map PIPM38C(ii)



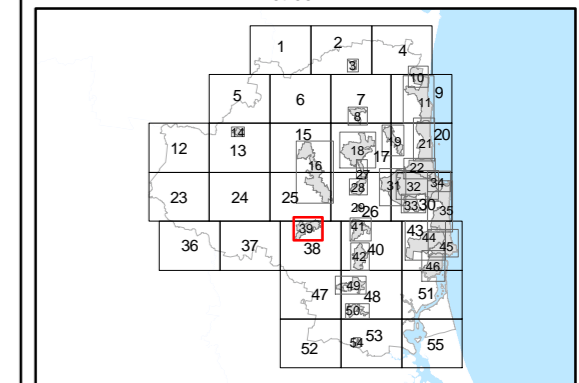
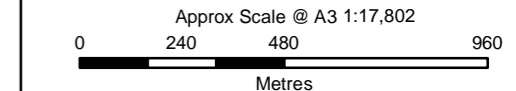
Priority Infrastructure Plan Map - Transport Network (Council Active Transport)

- Existing Trunk Infrastructure**
- Existing Pathways
 - Regional
 - District
 - Local
 - Existing On Road Cycleways
 - Regional
 - District
 - Local
- Future Trunk Infrastructure**
- Future Pathways
 - Regional
 - District
 - Future On Road Cycleways
 - Regional
 - District
- Other Elements**
- Local Plan Area Boundary
 - Declared Master Planned Area (see Part 10 - Other Plans)
 - Land within Development Control Plan 1 - Kawana Waters which is the subject of the Kawana Waters Development Agreement (see Section 1.2 - Planning Scheme Components)
 - Priority Development Area (subject to the *Economic Development Act 2012*)

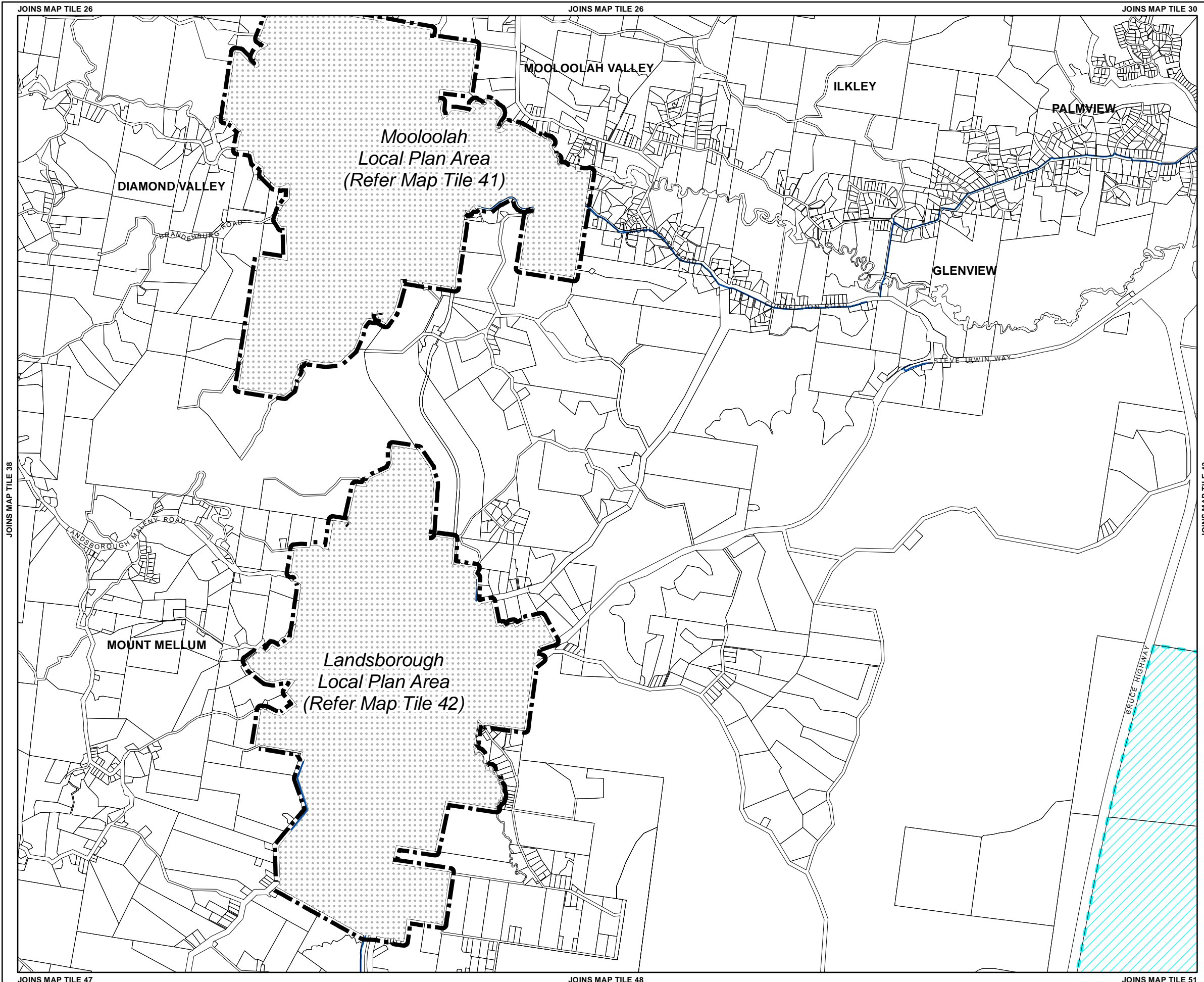
DCDB 29 October 2015 © State Government

Disclaimer
 While every care is taken to ensure the accuracy of this product, neither the Sunshine Coast Regional Council nor the State of Queensland makes any representations or warranties about its accuracy, reliability, completeness or suitability for any particular purpose and disclaims all responsibility and all liability (including without limitation, liability in negligence) for all expenses, losses, damages (including indirect or consequential damage) and costs that may occur as a result of the product being inaccurate or incomplete in any way or for any reason.

© Crown and Council Copyright Reserved 2015
 Geocentric Datum of Australia 1994 (GDA94)



PIP Map PIPM39C(ii)



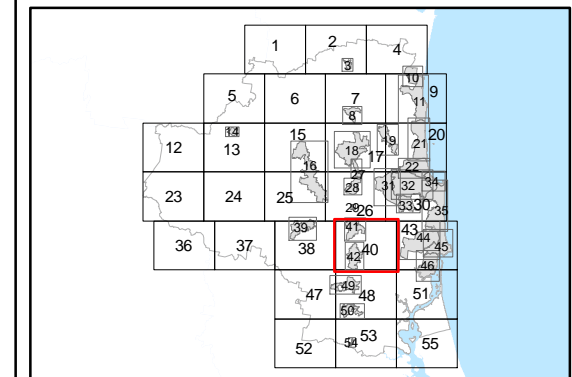
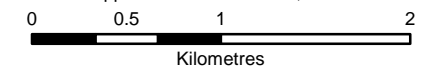
Priority Infrastructure Plan Map - Transport Network (Council Active Transport)

- Existing Trunk Infrastructure**
- Existing Pathways
 - Regional
 - District
 - Local
- Existing On Road Cycleways
 - Regional
 - District
 - Local
- Future Trunk Infrastructure**
- Future Pathways
 - Regional
 - District
- Future On Road Cycleways
 - Regional
 - District
- Other Elements**
- Local Plan Area Boundary
- Declared Master Planned Area (see Part 10 - Other Plans)
- Land within Development Control Plan 1 - Kawana Waters which is the subject of the Kawana Waters Development Agreement (see Section 1.2 - Planning Scheme Components)
- Priority Development Area (subject to the Economic Development Act 2012)
- DCDB 29 October 2015 © State Government

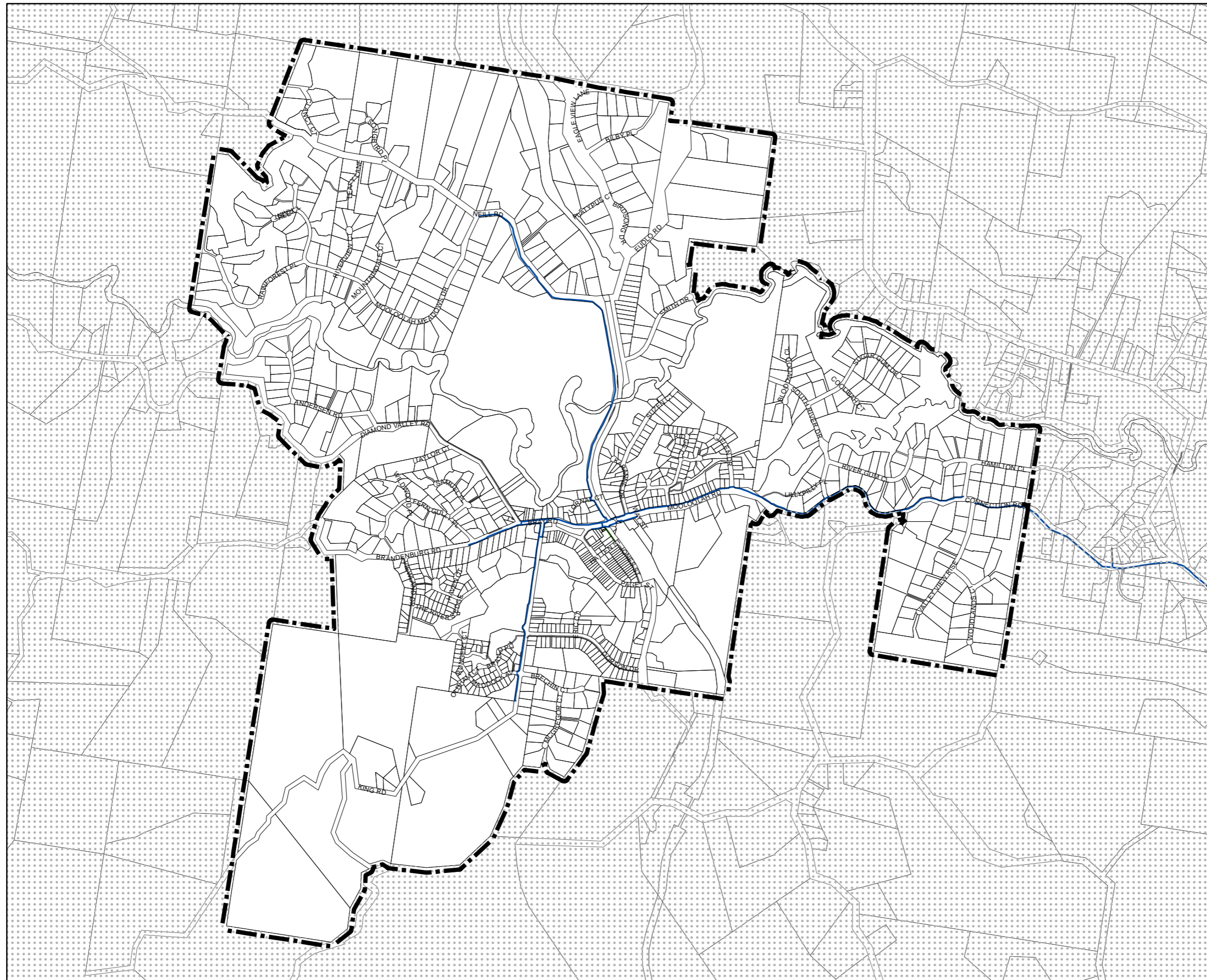
Disclaimer
 While every care is taken to ensure the accuracy of this product, neither the Sunshine Coast Regional Council nor the State of Queensland makes any representations or warranties about its accuracy, reliability, completeness or suitability for any particular purpose and disclaims all responsibility and all liability (including without limitation, liability in negligence) for all expenses, losses, damages (including indirect or consequential damage) and costs that may occur as a result of the product being inaccurate or incomplete in any way or for any reason.

© Crown and Council Copyright Reserved 2015
 Geocentric Datum of Australia 1994 (GDA94)

Approx Scale @ A3 1:40,000



PIP Map PIPM40C(ii)



Priority Infrastructure Plan Map - Transport Network (Council Active Transport)

Existing Trunk Infrastructure

Existing Pathways

- Regional
- District
- Local

Existing On Road Cycleways

- Regional
- District
- Local

Future Trunk Infrastructure

Future Pathways

- Regional
- District

Future On Road Cycleways

- Regional
- District

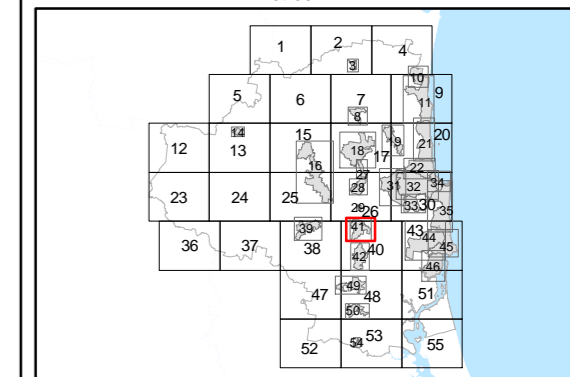
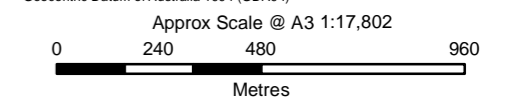
Other Elements

- Local Plan Area Boundary
- Declared Master Planned Area (see Part 10 - Other Plans)
- Land within Development Control Plan 1 - Kawana Waters which is the subject of the Kawana Waters Development Agreement (see Section 1.2 - Planning Scheme Components)
- Priority Development Area (subject to the *Economic Development Act 2012*)

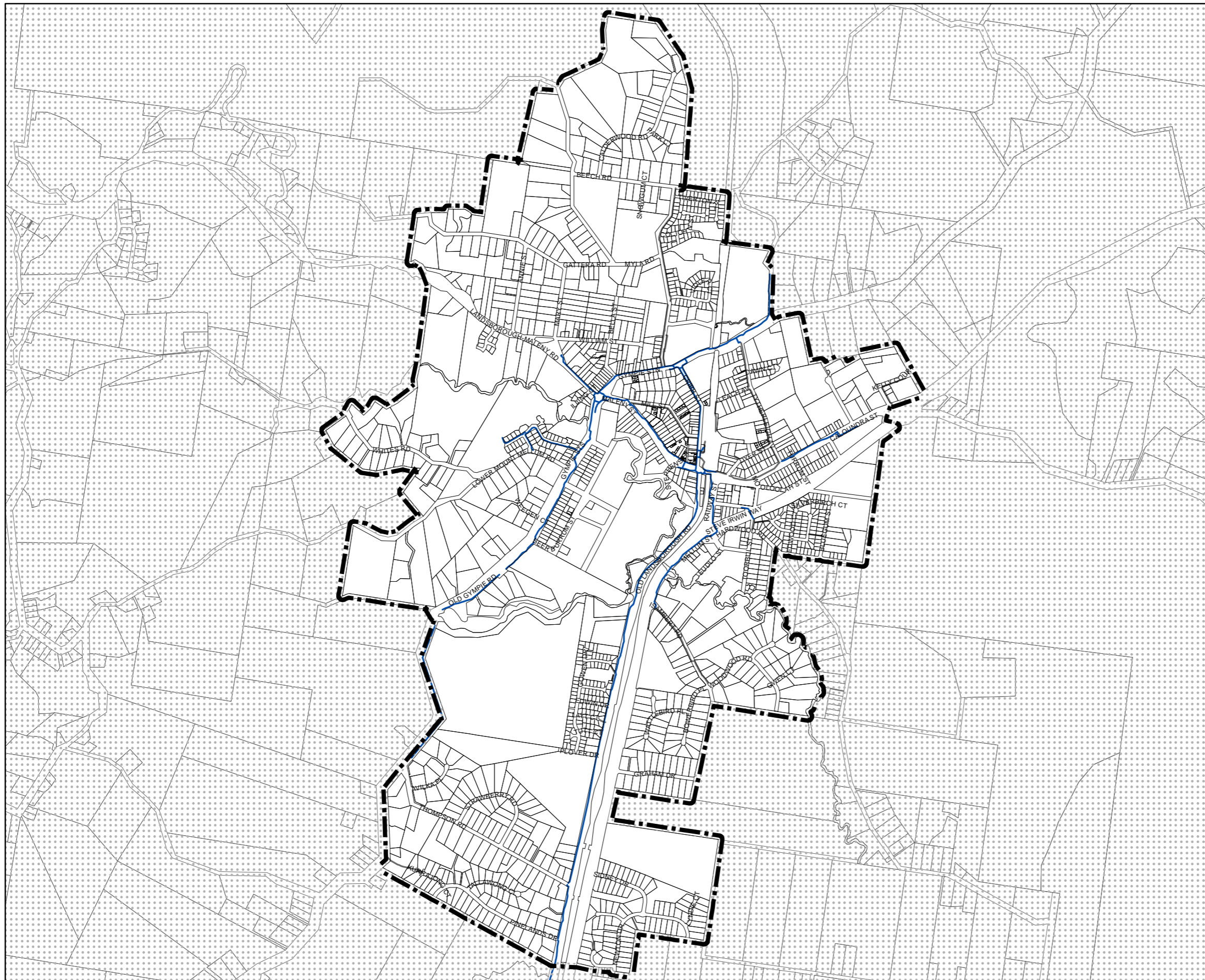
DCDB 29 October 2015 © State Government

Disclaimer
While every care is taken to ensure the accuracy of this product, neither the Sunshine Coast Regional Council nor the State of Queensland makes any representations or warranties about its accuracy, reliability, completeness or suitability for any particular purpose and disclaims all responsibility and all liability (including without limitation, liability in negligence) for all expenses, losses, damages (including indirect or consequential damage) and costs that may occur as a result of the product being inaccurate or incomplete in any way or for any reason.

© Crown and Council Copyright Reserved 2015
Geocentric Datum of Australia 1994 (GDA94)



PIP Map PIPM41C(ii)



Priority Infrastructure Plan Map - Transport Network (Council Active Transport)

Existing Trunk Infrastructure

Existing Pathways

- Regional
- District
- Local

Existing On Road Cycleways

- Regional
- District
- Local

Future Trunk Infrastructure

Future Pathways

- Regional
- District

Future On Road Cycleways

- Regional
- District

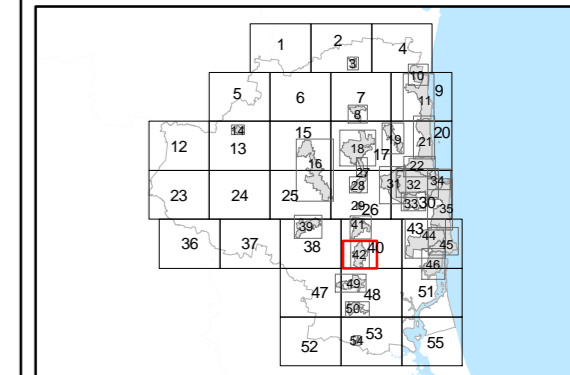
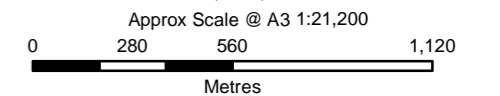
Other Elements

- Local Plan Area Boundary
- Declared Master Planned Area (see Part 10 - Other Plans)
- Land within Development Control Plan 1 - Kawana Waters which is the subject of the Kawana Waters Development Agreement (see Section 1.2 - Planning Scheme Components)
- Priority Development Area (subject to the *Economic Development Act 2012*)

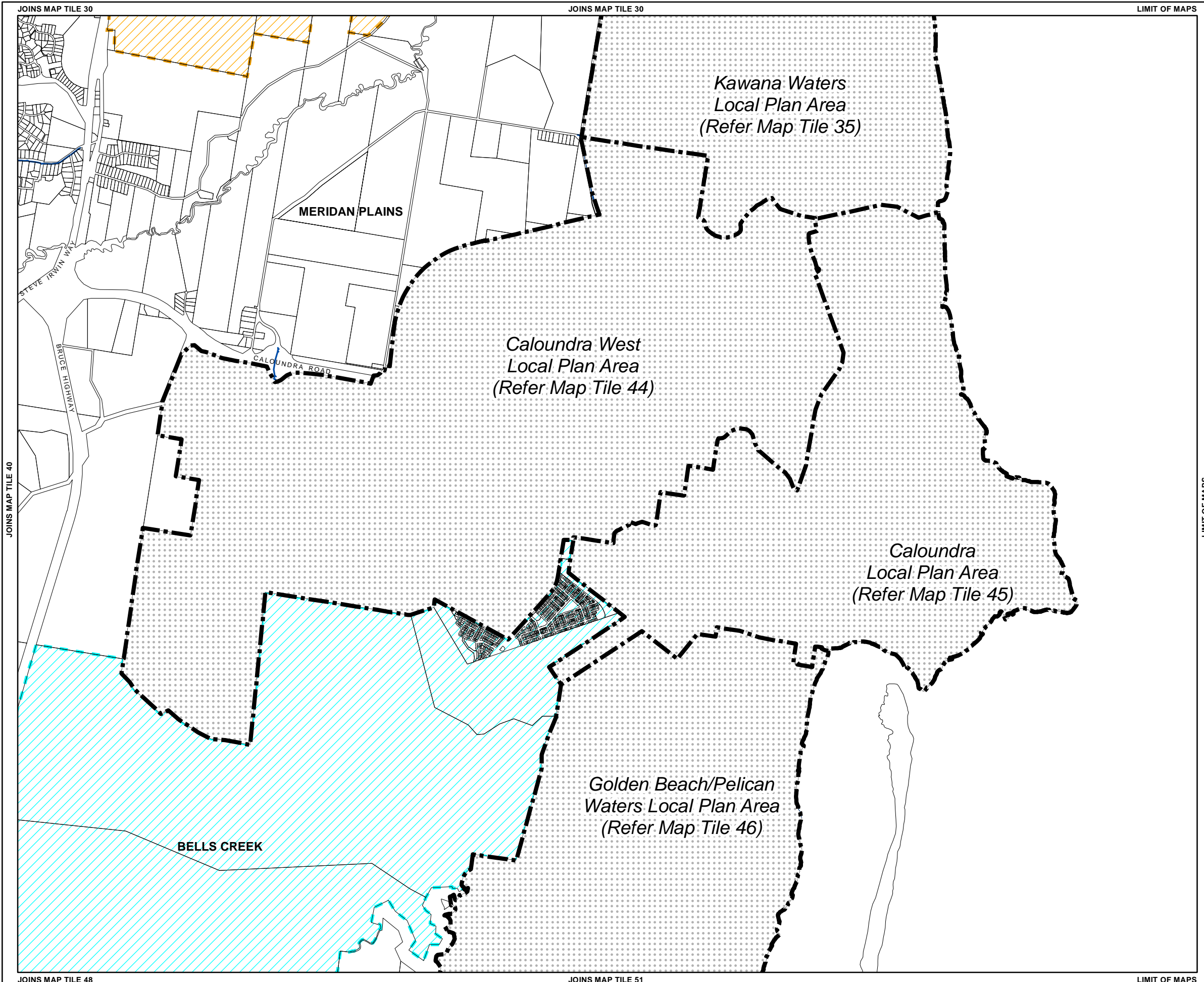
DCDB 29 October 2015 © State Government

Disclaimer
While every care is taken to ensure the accuracy of this product, neither the Sunshine Coast Regional Council nor the State of Queensland makes any representations or warranties about its accuracy, reliability, completeness or suitability for any particular purpose and disclaims all responsibility and all liability (including without limitation, liability in negligence) for all expenses, losses, damages (including indirect or consequential damage) and costs that may occur as a result of the product being inaccurate or incomplete in any way or for any reason.

© Crown and Council Copyright Reserved 2015
Geocentric Datum of Australia 1994 (GDA94)



PIP Map PIPM42C(ii)

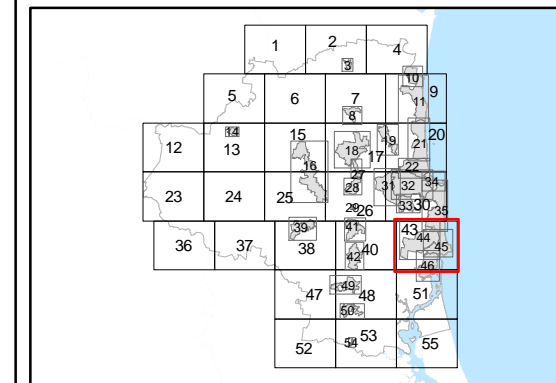


Priority Infrastructure Plan Map - Transport Network (Council Active Transport)

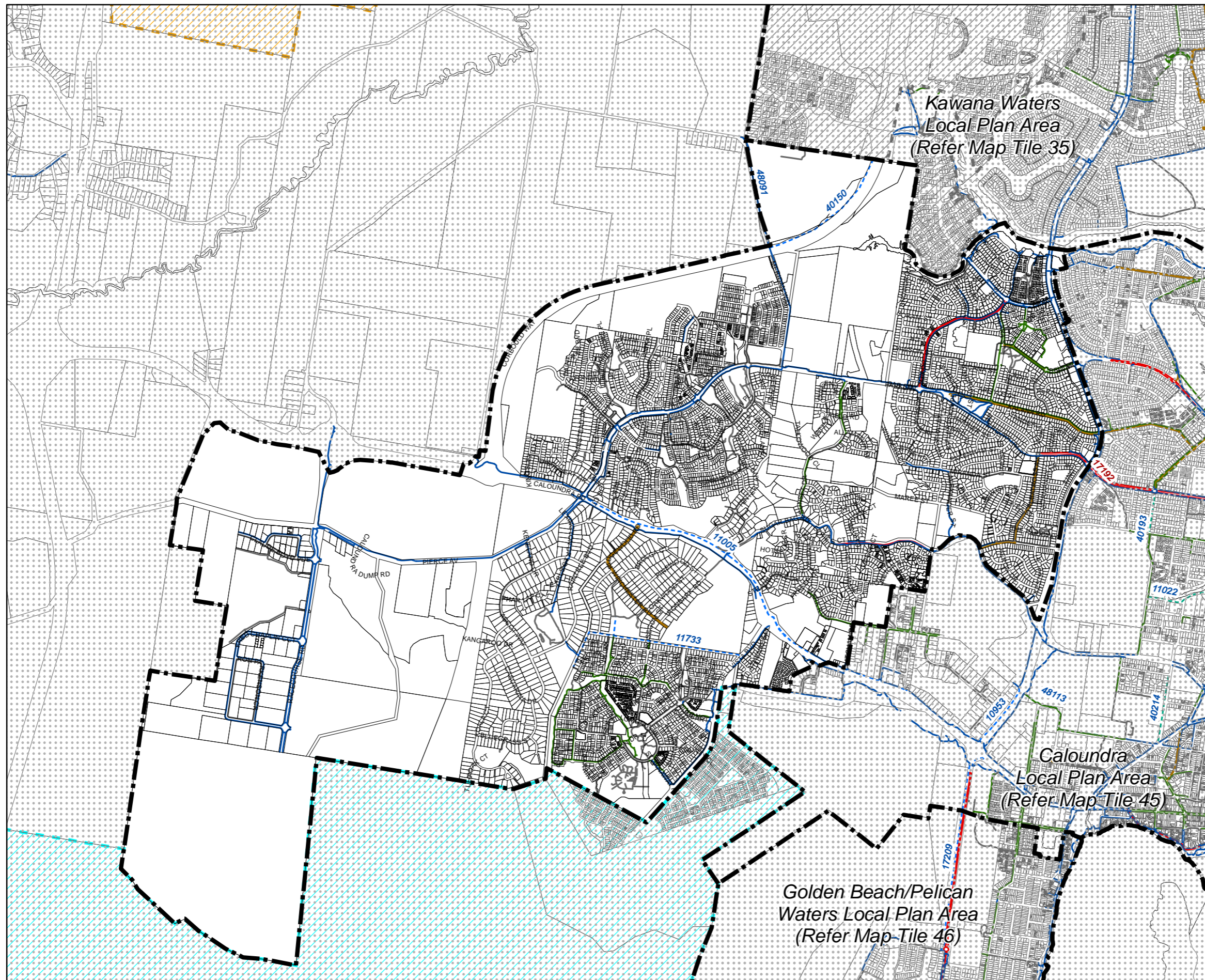
- Existing Trunk Infrastructure**
 - Existing Pathways
 - Regional (Blue line)
 - District (Green line)
 - Local (Grey line)
 - Existing On Road Cycleways
 - Regional (Red line)
 - District (Yellow line)
 - Local (Grey line)
- Future Trunk Infrastructure**
 - Future Pathways
 - Regional (Blue dashed line)
 - District (Green dashed line)
 - Future On Road Cycleways
 - Regional (Red dashed line)
 - District (Yellow dashed line)
- Other Elements**
 - Local Plan Area Boundary (Dashed black line)
 - Declared Master Planned Area (see Part 10 - Other Plans) (Orange hatched area)
 - Land within Development Control Plan 1 - Kawana Waters which is the subject of the Kawana Waters Development Agreement (see Section 1.2 - Planning Scheme Components) (Grey hatched area)
 - Priority Development Area (subject to the *Economic Development Act 2012*) (Cyan hatched area)
 - DCDB 29 October 2015 © State Government (White area)

Disclaimer
 While every care is taken to ensure the accuracy of this product, neither the Sunshine Coast Regional Council nor the State of Queensland makes any representations or warranties about its accuracy, reliability, completeness or suitability for any particular purpose and disclaims all responsibility and all liability (including without limitation, liability in negligence) for all expenses, losses, damages (including indirect or consequential damage) and costs that may occur as a result of the product being inaccurate or incomplete in any way or for any reason.

© Crown and Council Copyright Reserved 2015
 Geocentric Datum of Australia 1994 (GDA94)
 Approx Scale @ A3 1:40,000
 0 0.5 1 2
 Kilometres



PIP Map PIPM43C(ii)



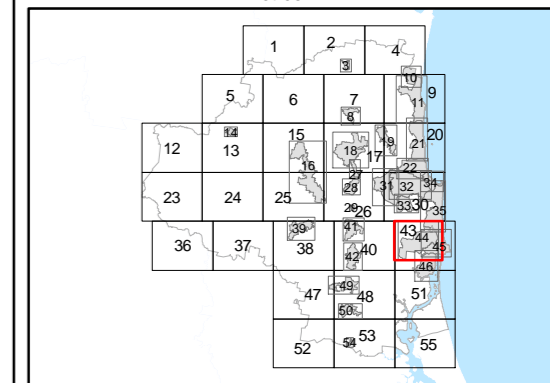
Priority Infrastructure Plan Map - Transport Network (Council Active Transport)

- Existing Trunk Infrastructure**
- Existing Pathways
 - Regional (Solid Blue Line)
 - District (Solid Green Line)
 - Local (Solid Grey Line)
 - Existing On Road Cycleways
 - Regional (Solid Red Line)
 - District (Solid Orange Line)
 - Local (Solid Grey Line)
- Future Trunk Infrastructure**
- Future Pathways
 - Regional (Dashed Blue Line)
 - District (Dashed Green Line)
 - Local (Dashed Grey Line)
 - Future On Road Cycleways
 - Regional (Dashed Red Line)
 - District (Dashed Orange Line)
 - Local (Dashed Grey Line)
- Other Elements**
- Local Plan Area Boundary (Thick Black Dashed Line)
 - Declared Master Planned Area (see Part 10 - Other Plans) (Orange Hatched Area)
 - Land within Development Control Plan 1 - Kawana Waters which is the subject of the Kawana Waters Development Agreement (see Section 1.2 - Planning Scheme Components) (Light Blue Hatched Area)
 - Priority Development Area (subject to the *Economic Development Act 2012*) (Light Blue Hatched Area)

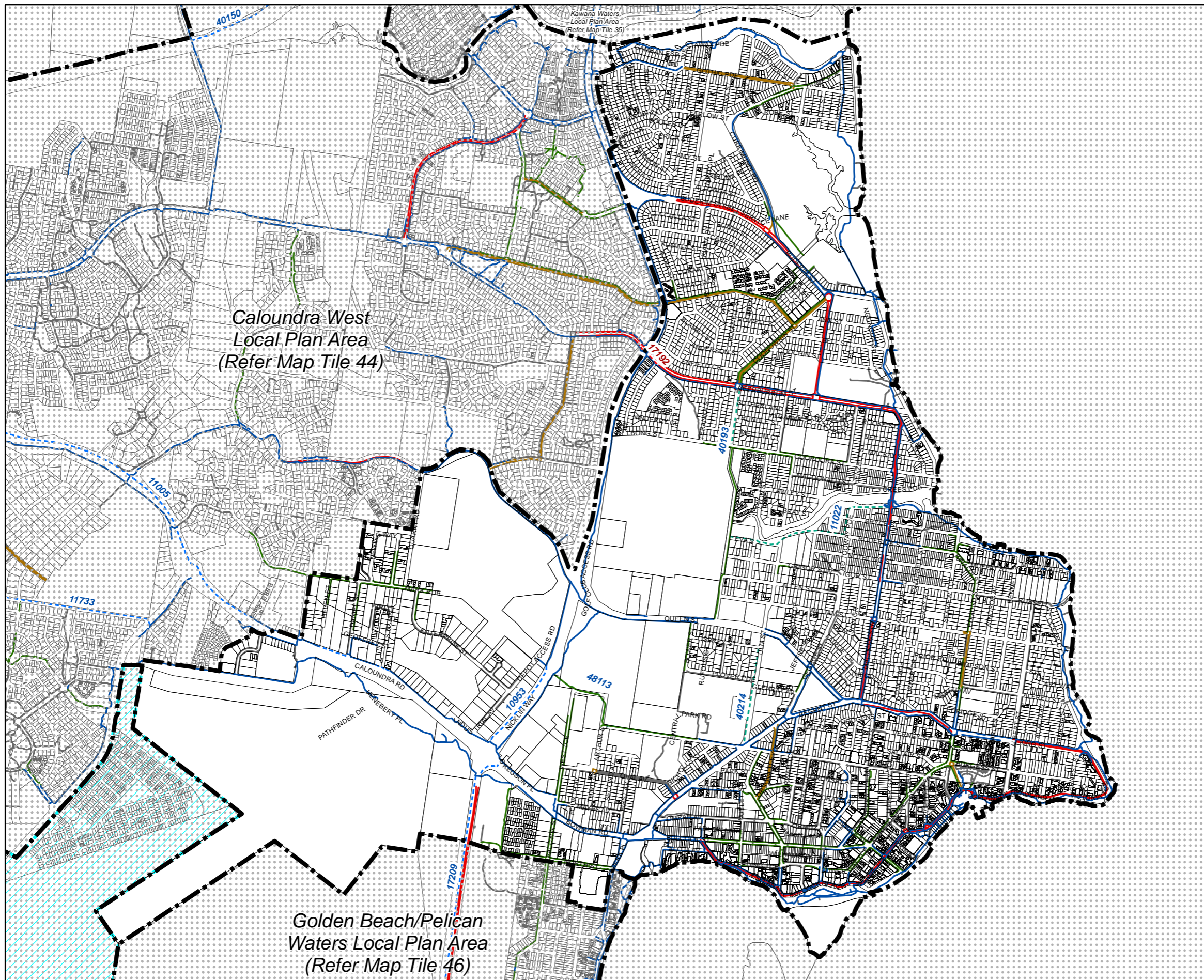
DCDB 29 October 2015 © State Government

Disclaimer
 While every care is taken to ensure the accuracy of this product, neither the Sunshine Coast Regional Council nor the State of Queensland makes any representations or warranties about its accuracy, reliability, completeness or suitability for any particular purpose and disclaims all responsibility and all liability (including without limitation, liability in negligence) for all expenses, losses, damages (including indirect or consequential damage) and costs that may occur as a result of the product being inaccurate or incomplete in any way or for any reason.

© Crown and Council Copyright Reserved 2015
 Geocentric Datum of Australia 1994 (GDA94)
 Approx Scale @ A3 1:30,131
 0 400 800 1,600
 Metres



PIP Map PIPM44C(ii)



Priority Infrastructure Plan Map -
Transport Network (Council Active
Transport)

Existing Trunk Infrastructure

Existing Pathways

- Regional
- District
- Local

Existing On Road Cycleways

- Regional
- District
- Local

Future Trunk Infrastructure

Future Pathways

- Regional
- District

Future On Road Cycleways

- Regional
- District

Other Elements

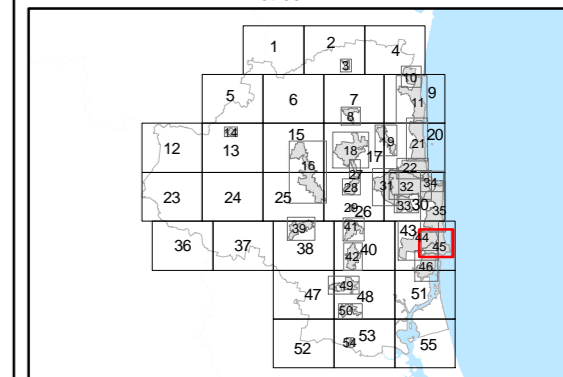
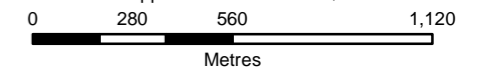
- Local Plan Area Boundary
- Declared Master Planned Area (see Part 10 - Other Plans)
- Land within Development Control Plan 1 - Kawana Waters which is the subject of the Kawana Waters Development Agreement (see Section 1.2 - Planning Scheme Components)
- Priority Development Area (subject to the Economic Development Act 2012)

DCDB 29 October 2015 © State Government

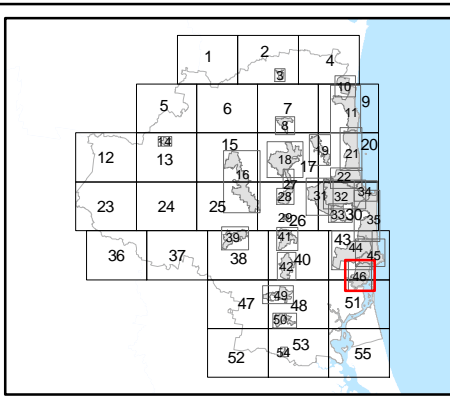
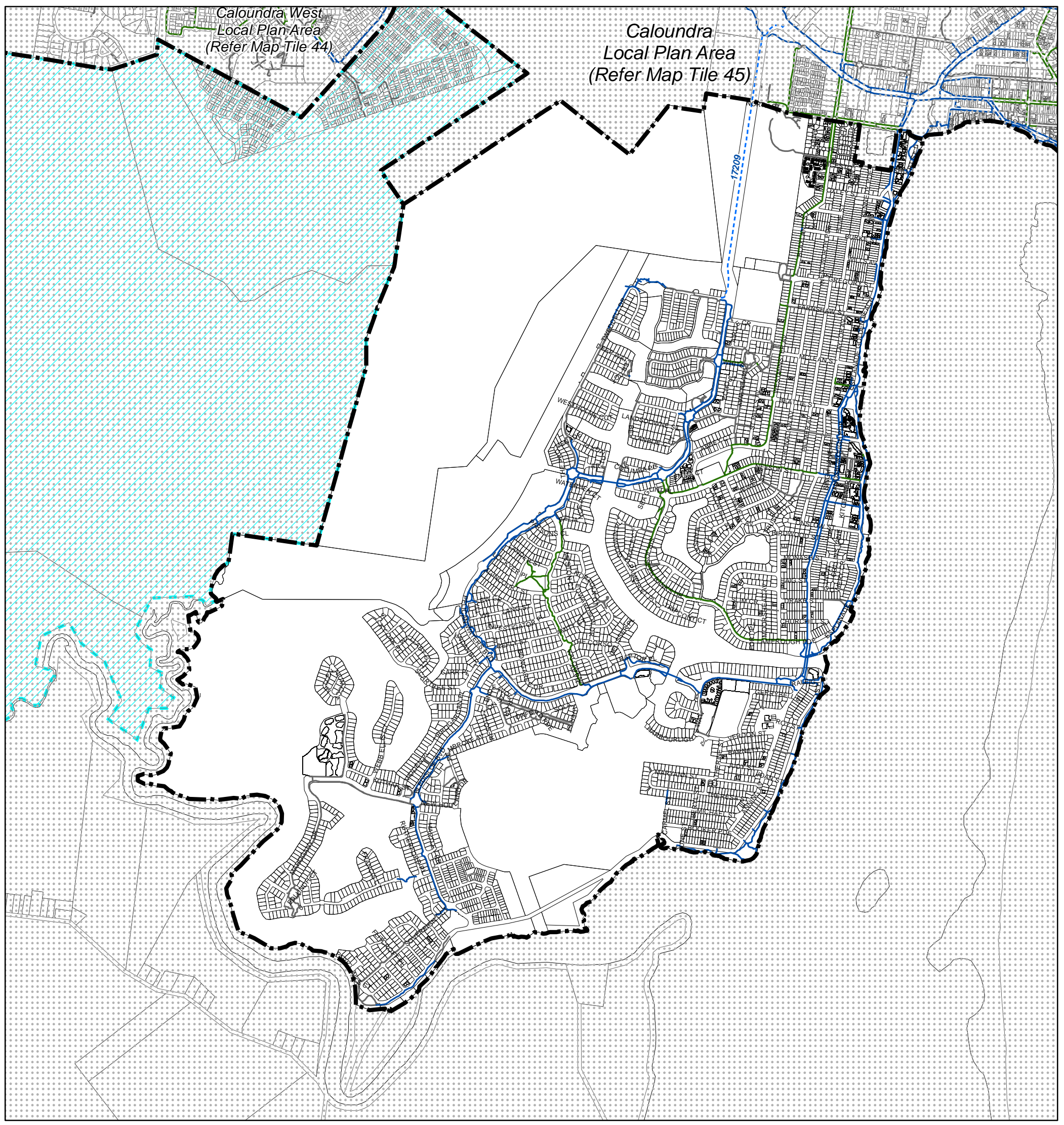
Disclaimer
While every care is taken to ensure the accuracy of this product, neither the Sunshine Coast Regional Council nor the State of Queensland makes any representations or warranties about its accuracy, reliability, completeness or suitability for any particular purpose and disclaims all responsibility and all liability (including without limitation, liability in negligence) for all expenses, losses, damages (including indirect or consequential damage) and costs that may occur as a result of the product being inaccurate or incomplete in any way or for any reason.

© Crown and Council Copyright Reserved 2015
Geocentric Datum of Australia 1994 (GDA94)

Approx Scale @ A3 1:21,200



PIP Map PIPM45C(ii)



Priority Infrastructure Plan Map - Transport Network (Council Active Transport)

- | | | |
|--------------------------------------|------------------------------------|---|
| Existing Trunk Infrastructure | Future Trunk Infrastructure | Other Elements |
| Existing Pathways | Future Pathways | Local Plan Area Boundary |
| Regional | Regional | Declared Master Planned Area (see Part 10 - Other Plans) |
| District | District | Land within Development Control Plan 1 - Kawana Waters which is the subject of the Kawana Waters Development Agreement (see Section 1.2 - Planning Scheme Components) |
| Local | Future On Road Cycleways | Priority Development Area (subject to the Economic Development Act 2012) |
| Existing On Road Cycleways | Regional | DCDB 29 October 2015 © State Government |
| Regional | District | |
| District | | |
| Local | | |

Disclaimer
While every care is taken to ensure the accuracy of this product, neither the Sunshine Coast Regional Council nor the State of Queensland makes any representations or warranties about its accuracy, reliability, completeness or suitability for any particular purpose and disclaims all responsibility and all liability (including without limitation, liability in negligence) for all expenses, losses, damages (including indirect or consequential damage) and costs that may occur as a result of the product being inaccurate or incomplete in any way or for any reason.

© Crown and Council Copyright Reserved 2015

Geocentric Datum of Australia 1994 (GDA94)

Approx Scale @ A3 1:20,667

0 155 310 620 930
Metres

PIP Map PIPM46C(ii)

JOINS MAP TILE 37

JOINS MAP TILE 38

JOINS MAP TILE 40



LIMIT OF MAPS

JOINS MAP TILE 48

LIMIT OF MAPS

JOINS MAP TILE 52

JOINS MAP TILE 53

Priority Infrastructure Plan Map - Transport Network (Council Active Transport)

Existing Trunk Infrastructure

Existing Pathways

- Regional
- District
- Local

Existing On Road Cycleways

- Regional
- District
- Local

Future Trunk Infrastructure

Future Pathways

- Regional
- District

Future On Road Cycleways

- Regional
- District

Other Elements


- Local Plan Area Boundary
- Declared Master Planned Area (see Part 10 - Other Plans)
- Land within Development Control Plan 1 - Kawana Waters which is the subject of the Kawana Waters Development Agreement (see Section 1.2 - Planning Scheme Components)
- Priority Development Area (subject to the *Economic Development Act 2012*)
- DCDB 29 October 2015 © State Government

Disclaimer
While every care is taken to ensure the accuracy of this product, neither the Sunshine Coast Regional Council nor the State of Queensland makes any representations or warranties about its accuracy, reliability, completeness or suitability for any particular purpose and disclaims all responsibility and all liability (including without limitation, liability in negligence) for all expenses, losses, damages (including indirect or consequential damage) and costs that may occur as a result of the product being inaccurate or incomplete in any way or for any reason.

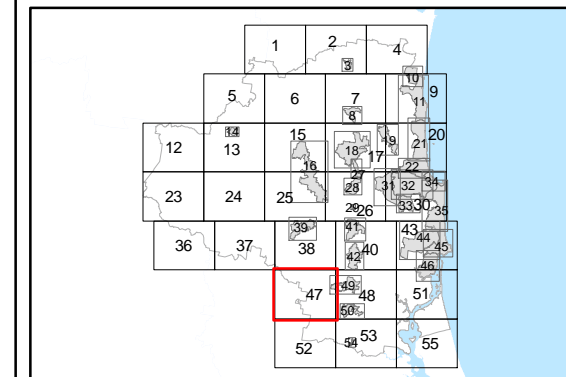
© Crown and Council Copyright Reserved 2015

Geocentric Datum of Australia 1994 (GDA94)

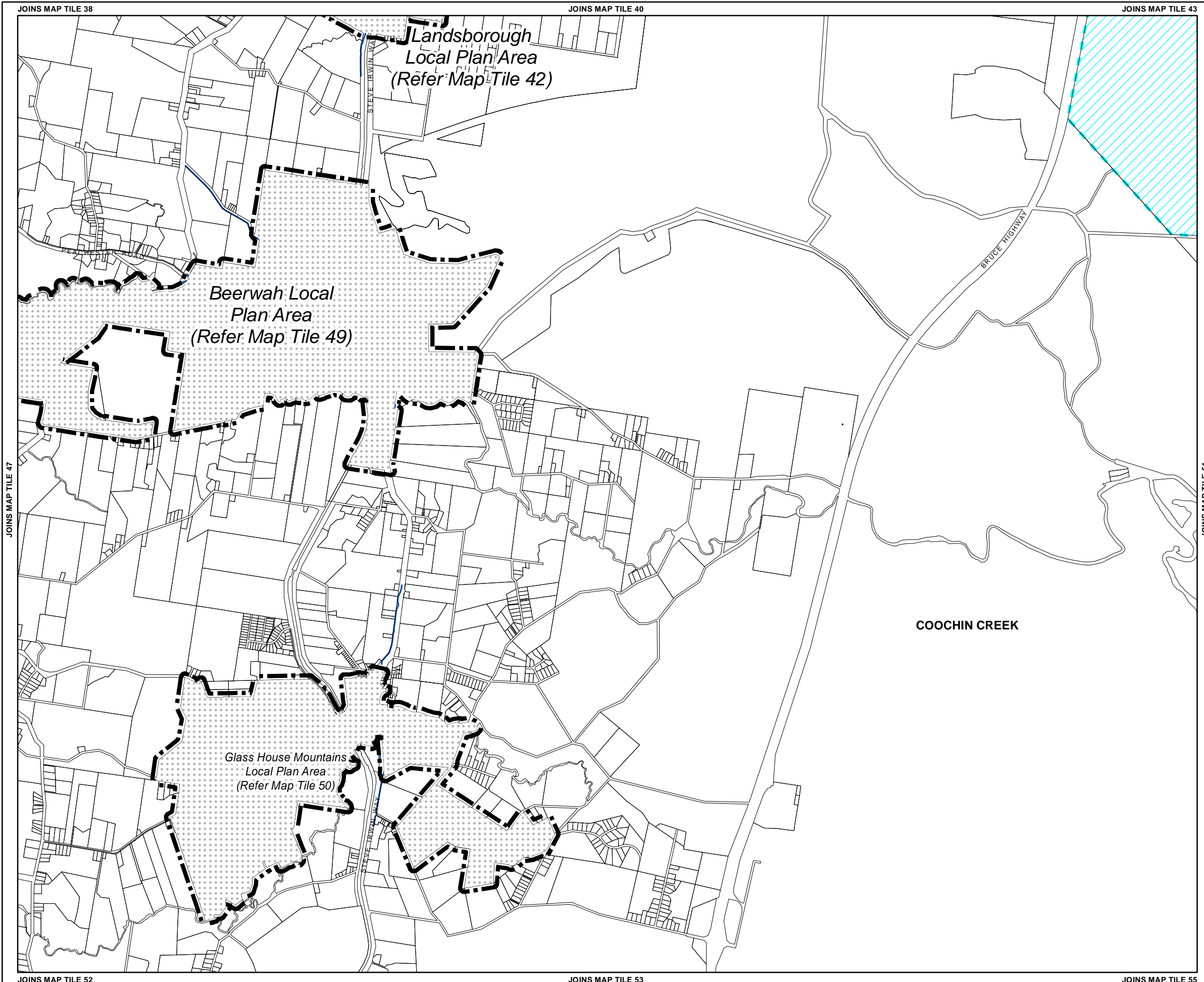
Approx Scale @ A3 1:40,000



Kilometres



PIP Map PIPM47C(ii)



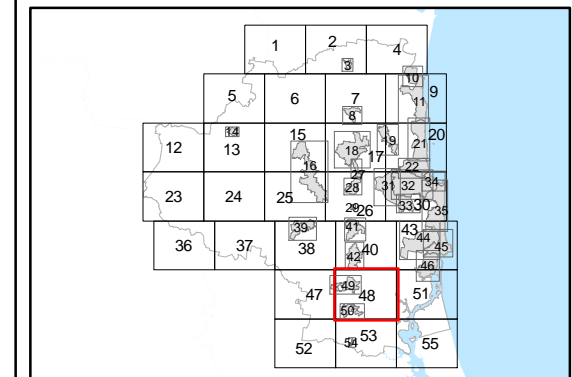
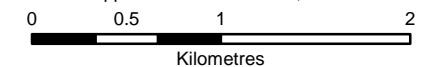
Priority Infrastructure Plan Map - Transport Network (Council Active Transport)

- Existing Trunk Infrastructure**
- Existing Pathways
 - Regional
 - District
 - Local
- Existing On Road Cycleways
 - Regional
 - District
 - Local
- Future Trunk Infrastructure**
- Future Pathways
 - Regional
 - District
- Future On Road Cycleways
 - Regional
 - District
- Other Elements**
- Local Plan Area Boundary
- Declared Master Planned Area (see Part 10 - Other Plans)
- Land within Development Control Plan 1 - Kawana Waters which is the subject of the Kawana Waters Development Agreement (see Section 1.2 - Planning Scheme Components)
- Priority Development Area (subject to the *Economic Development Act 2012*)
- DCDB 29 October 2015 © State Government

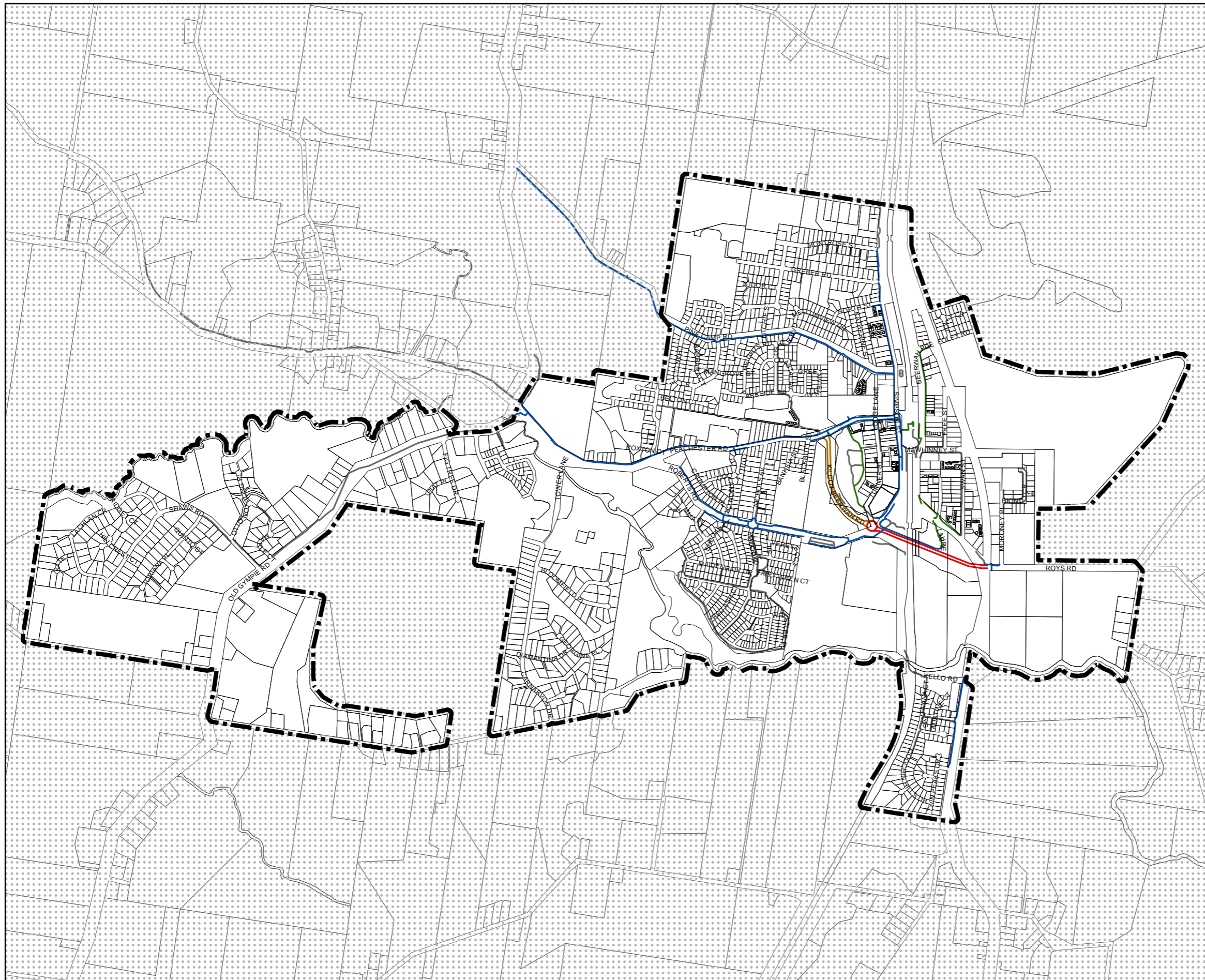
Disclaimer
 While every care is taken to ensure the accuracy of this product, neither the Sunshine Coast Regional Council nor the State of Queensland makes any representations or warranties about its accuracy, reliability, completeness or suitability for any particular purpose and disclaims all responsibility and all liability (including without limitation, liability in negligence) for all expenses, losses, damages (including indirect or consequential damage) and costs that may occur as a result of the product being inaccurate or incomplete in any way or for any reason.

© Crown and Council Copyright Reserved 2015
 Geocentric Datum of Australia 1994 (GDA94)

Approx Scale @ A3 1:40,000



PIP Map PIPM48C(ii)



Priority Infrastructure Plan Map - Transport Network (Council Active Transport)

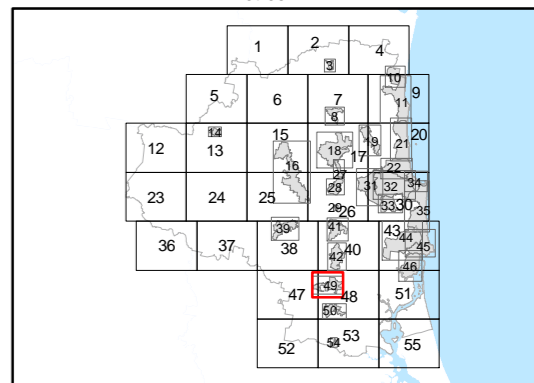
- Existing Trunk Infrastructure**
- Existing Pathways
 - Regional (Blue line)
 - District (Green line)
 - Local (Grey line)
 - Existing On Road Cycleways
 - Regional (Red line)
 - District (Yellow line)
 - Local (Grey line)
- Future Trunk Infrastructure**
- Future Pathways
 - Regional (Blue dashed line)
 - District (Green dashed line)
 - Future On Road Cycleways
 - Regional (Red dashed line)
 - District (Yellow dashed line)
- Other Elements**
- Local Plan Area Boundary (Thick dashed black line)
 - Declared Master Planned Area (see Part 10 - Other Plans) (Yellow hatched area)
 - Land within Development Control Plan 1 - Kawana Waters which is the subject of the Kawana Waters Development Agreement (see Section 1.2 - Planning Scheme Components) (Blue hatched area)
 - Priority Development Area (subject to the *Economic Development Act 2012*) (Blue hatched area)
- DCDB 29 October 2015 © State Government

Disclaimer
 While every care is taken to ensure the accuracy of this product, neither the Sunshine Coast Regional Council nor the State of Queensland makes any representations or warranties about its accuracy, reliability, completeness or suitability for any particular purpose and disclaims all responsibility and all liability (including without limitation, liability in negligence) for all expenses, losses, damages (including indirect or consequential damage) and costs that may occur as a result of the product being inaccurate or incomplete in any way or for any reason.

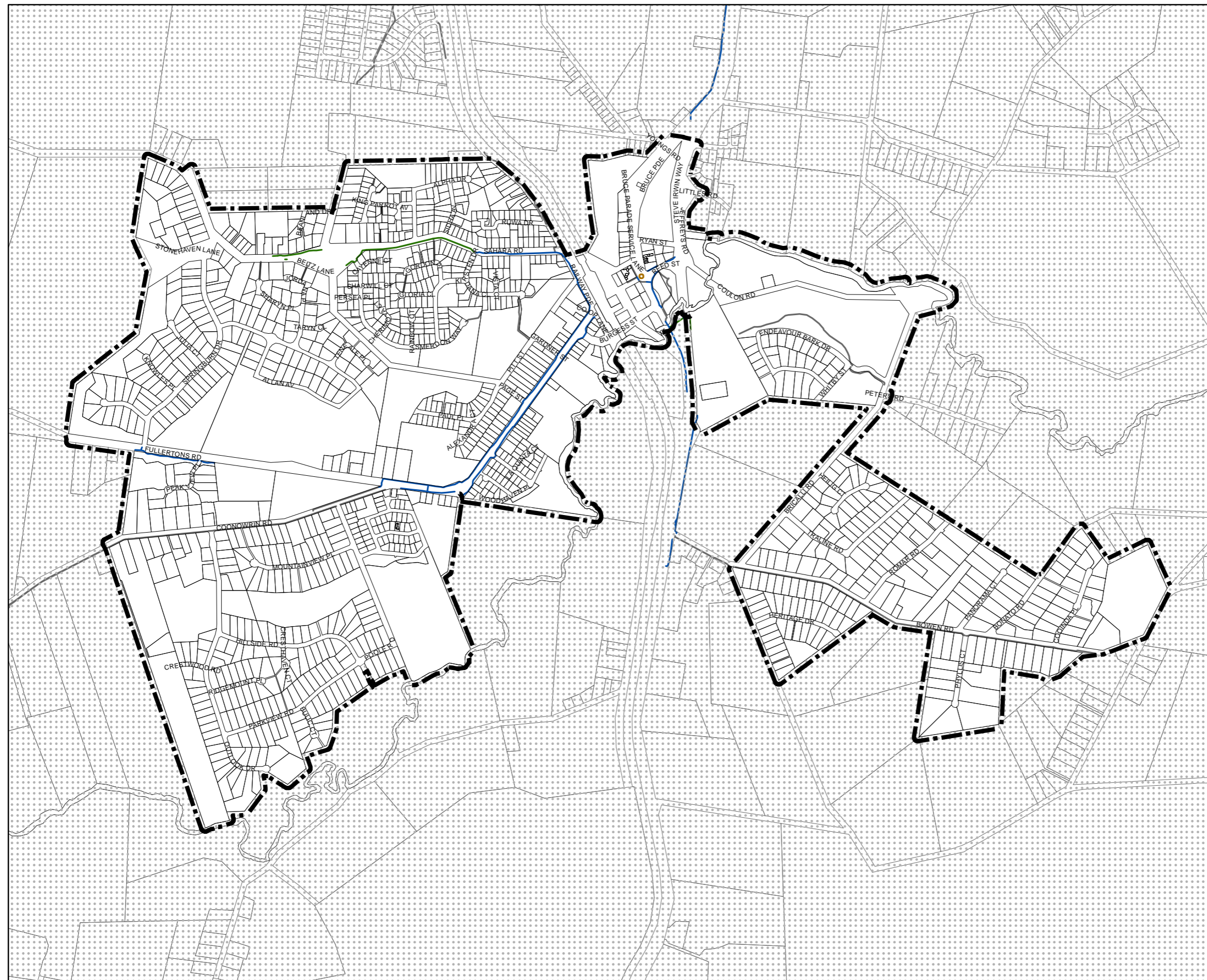
© Crown and Council Copyright Reserved 2015
 Geocentric Datum of Australia 1994 (GDA94)

Approx Scale @ A3 1:19,255

0 255 510 1,020
 Metres



PIP Map PIPM49C(ii)



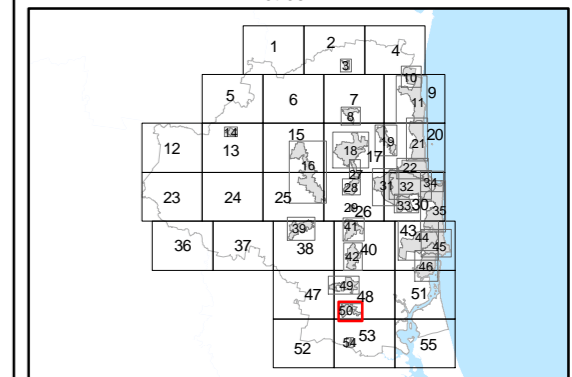

Priority Infrastructure Plan Map - Transport Network (Council Active Transport)

- Existing Trunk Infrastructure**
- Existing Pathways
 - Regional (Blue line)
 - District (Green line)
 - Local (Black line)
 - Existing On Road Cycleways
 - Regional (Red line)
 - District (Yellow line)
 - Local (Grey line)
- Future Trunk Infrastructure**
- Future Pathways
 - Regional (Blue dashed line)
 - District (Green dashed line)
 - Future On Road Cycleways
 - Regional (Red dashed line)
 - District (Yellow dashed line)
- Other Elements**
- Local Plan Area Boundary (Thick dashed black line)
 - Declared Master Planned Area (see Part 10 - Other Plans) (Yellow hatched area)
 - Land within Development Control Plan 1 - Kawana Waters which is the subject of the Kawana Waters Development Agreement (see Section 1.2 - Planning Scheme Components) (Grey hatched area)
 - Priority Development Area (subject to the *Economic Development Act 2012*) (Blue hatched area)
- DCDB 29 October 2015 © State Government

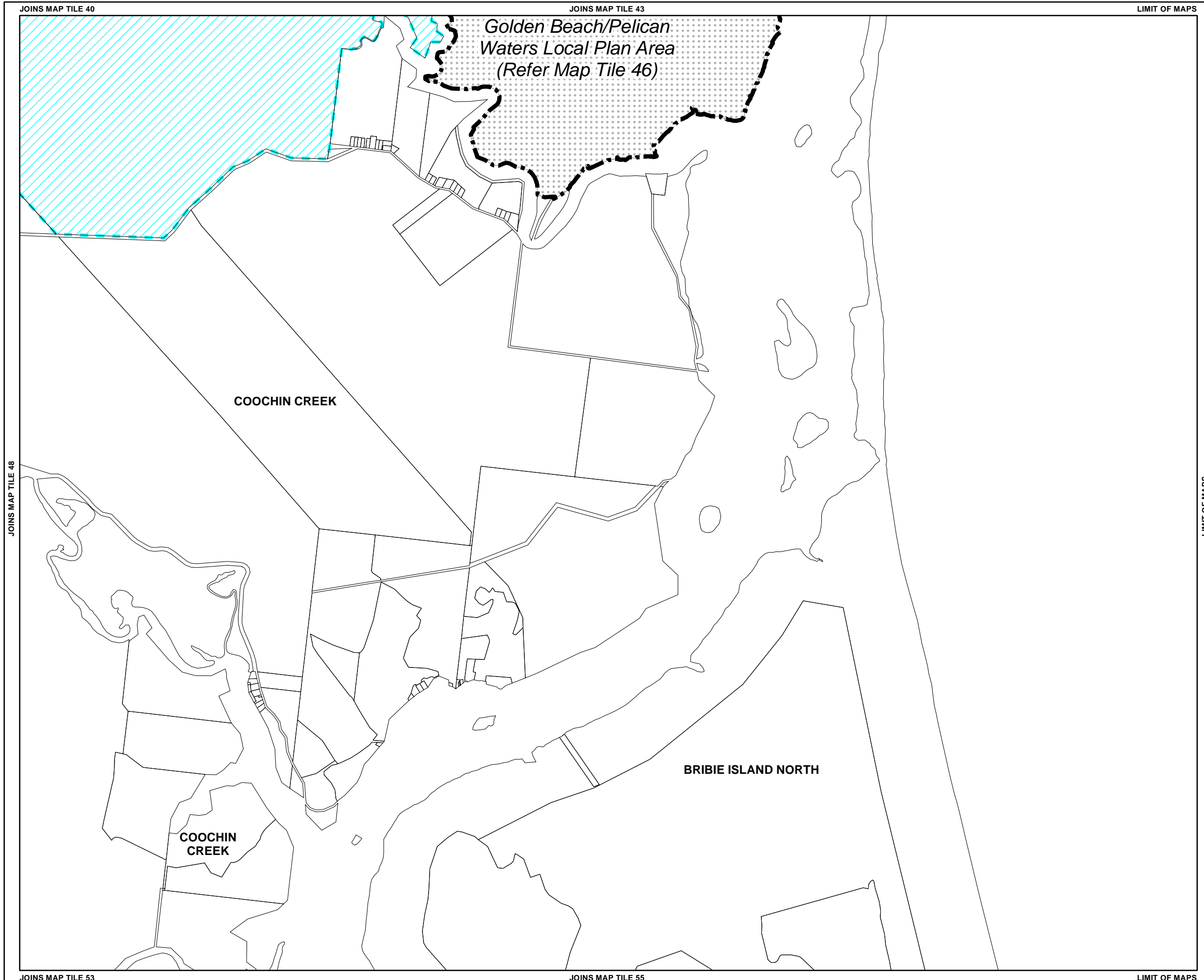
Disclaimer
 While every care is taken to ensure the accuracy of this product, neither the Sunshine Coast Regional Council nor the State of Queensland makes any representations or warranties about its accuracy, reliability, completeness or suitability for any particular purpose and disclaims all responsibility and all liability (including without limitation, liability in negligence) for all expenses, losses, damages (including indirect or consequential damage) and costs that may occur as a result of the product being inaccurate or incomplete in any way or for any reason.

© Crown and Council Copyright Reserved 2015
 Geocentric Datum of Australia 1994 (GDA94)

Approx Scale @ A3 1:14,851



PIP Map PIPM50C(ii)



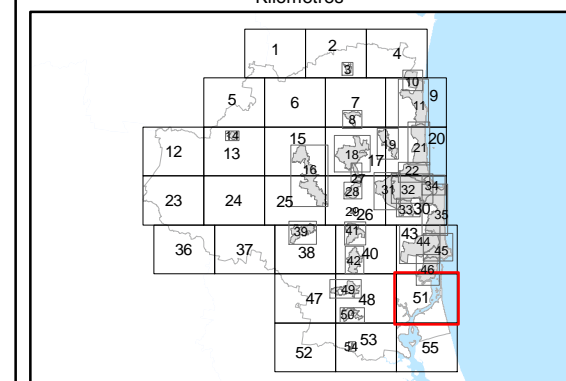
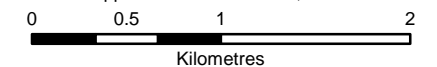
Priority Infrastructure Plan Map - Transport Network (Council Active Transport)

- Existing Trunk Infrastructure**
- Existing Pathways
 - Regional
 - District
 - Local
 - Existing On Road Cycleways
 - Regional
 - District
 - Local
- Future Trunk Infrastructure**
- Future Pathways
 - Regional
 - District
 - Future On Road Cycleways
 - Regional
 - District
- Other Elements**
- Local Plan Area Boundary
 - Declared Master Planned Area (see Part 10 - Other Plans)
 - Land within Development Control Plan 1 - Kawana Waters which is the subject of the Kawana Waters Development Agreement (see Section 1.2 - Planning Scheme Components)
 - Priority Development Area (subject to the *Economic Development Act 2012*)
 - DCDB 29 October 2015 © State Government

Disclaimer
 While every care is taken to ensure the accuracy of this product, neither the Sunshine Coast Regional Council nor the State of Queensland makes any representations or warranties about its accuracy, reliability, completeness or suitability for any particular purpose and disclaims all responsibility and all liability (including without limitation, liability in negligence) for all expenses, losses, damages (including indirect or consequential damage) and costs that may occur as a result of the product being inaccurate or incomplete in any way or for any reason.

© Crown and Council Copyright Reserved 2015
 Geocentric Datum of Australia 1994 (GDA94)

Approx Scale @ A3 1:40,000



PIP Map PIPM51C(ii)

LIMIT OF MAPS

JOINS MAP TILE 47

JOINS MAP TILE 48



LIMIT OF MAPS

JOINS MAP TILE 53

LIMIT OF MAPS

LIMIT OF MAPS

LIMIT OF MAPS

Priority Infrastructure Plan Map - Transport Network (Council Active Transport)

Existing Trunk Infrastructure

Existing Pathways

- Regional
- District
- Local

Existing On Road Cycleways

- Regional
- District
- Local

Future Trunk Infrastructure

Future Pathways

- Regional
- District

Future On Road Cycleways

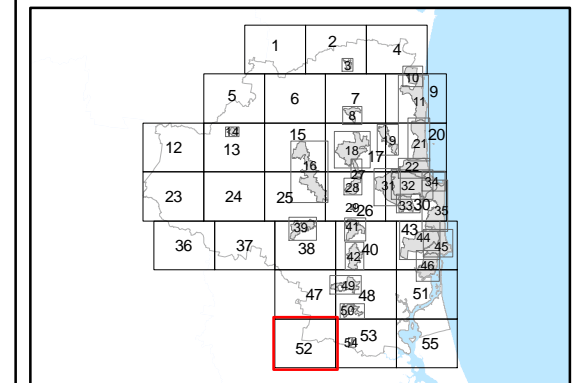
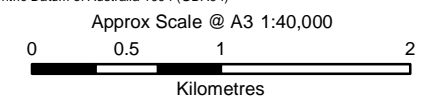
- Regional
- District

Other Elements

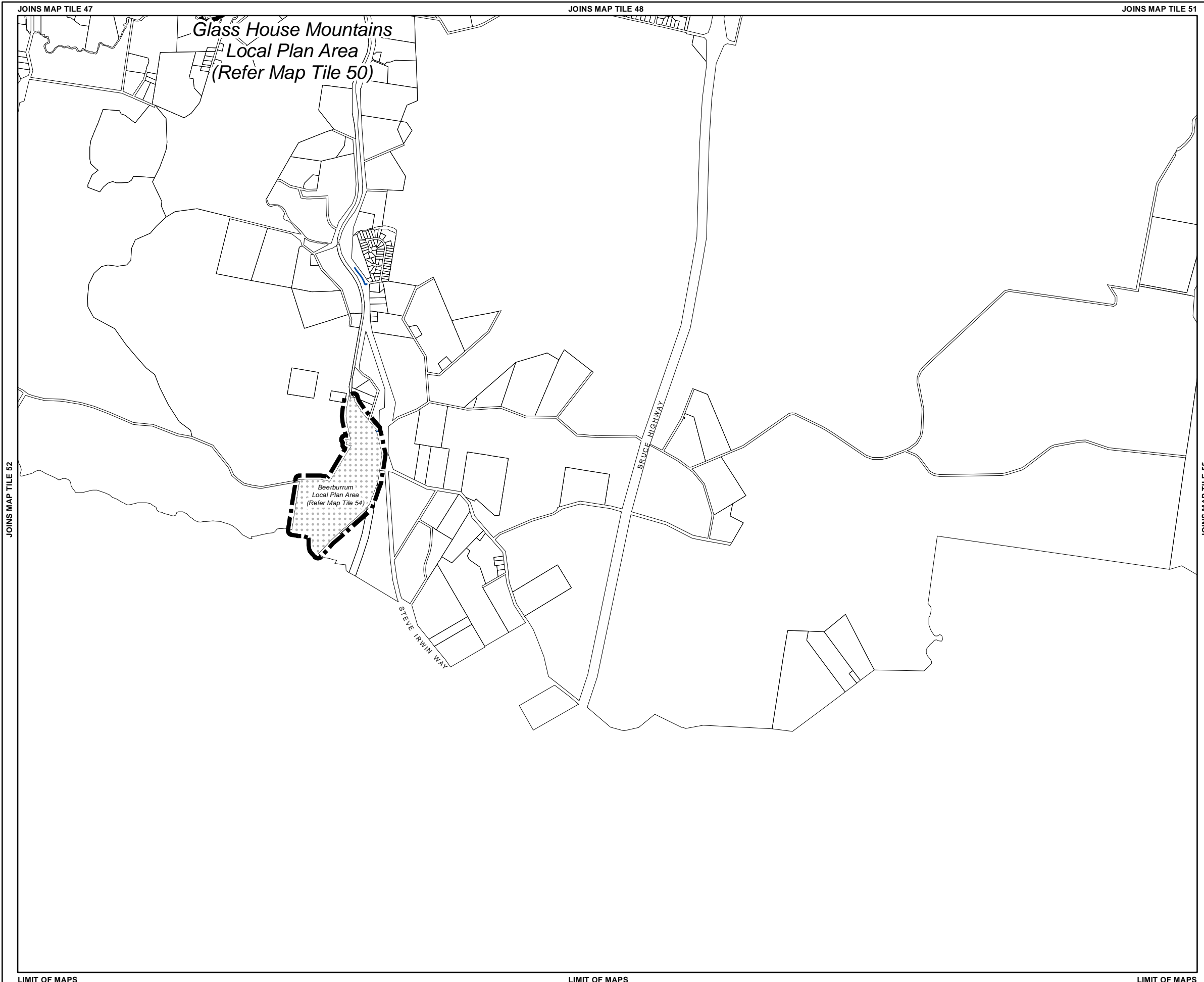
- Local Plan Area Boundary
- Declared Master Planned Area (see Part 10 - Other Plans)
- Land within Development Control Plan 1 - Kawana Waters which is the subject of the Kawana Waters Development Agreement (see Section 1.2 - Planning Scheme Components)
- Priority Development Area (subject to the *Economic Development Act 2012*)
- DCDB 29 October 2015 © State Government

Disclaimer
While every care is taken to ensure the accuracy of this product, neither the Sunshine Coast Regional Council nor the State of Queensland makes any representations or warranties about its accuracy, reliability, completeness or suitability for any particular purpose and disclaims all responsibility and all liability (including without limitation, liability in negligence) for all expenses, losses, damages (including indirect or consequential damage) and costs that may occur as a result of the product being inaccurate or incomplete in any way or for any reason.

© Crown and Council Copyright Reserved 2015
Geocentric Datum of Australia 1994 (GDA94)



PIP Map PIPM52C(ii)



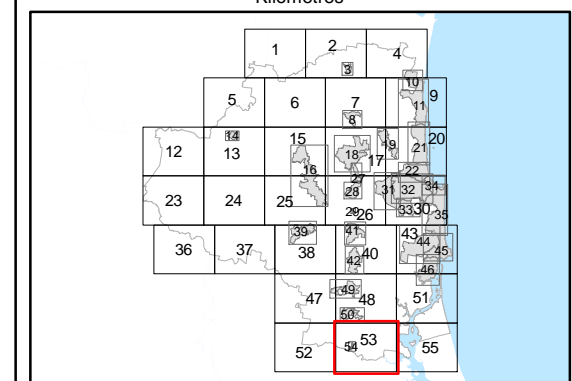
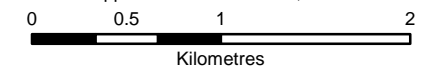
Priority Infrastructure Plan Map - Transport Network (Council Active Transport)

- Existing Trunk Infrastructure**
 - Existing Pathways
 - Regional
 - District
 - Local
 - Existing On Road Cycleways
 - Regional
 - District
 - Local
 - Future Trunk Infrastructure**
 - Future Pathways
 - Regional
 - District
 - Future On Road Cycleways
 - Regional
 - District
 - Other Elements**
 - Local Plan Area Boundary
 - Declared Master Planned Area (see Part 10 - Other Plans)
 - Land within Development Control Plan 1 - Kawana Waters which is the subject of the Kawana Waters Development Agreement (see Section 1.2 - Planning Scheme Components)
 - Priority Development Area (subject to the *Economic Development Act 2012*)
- DCDB 29 October 2015 © State Government

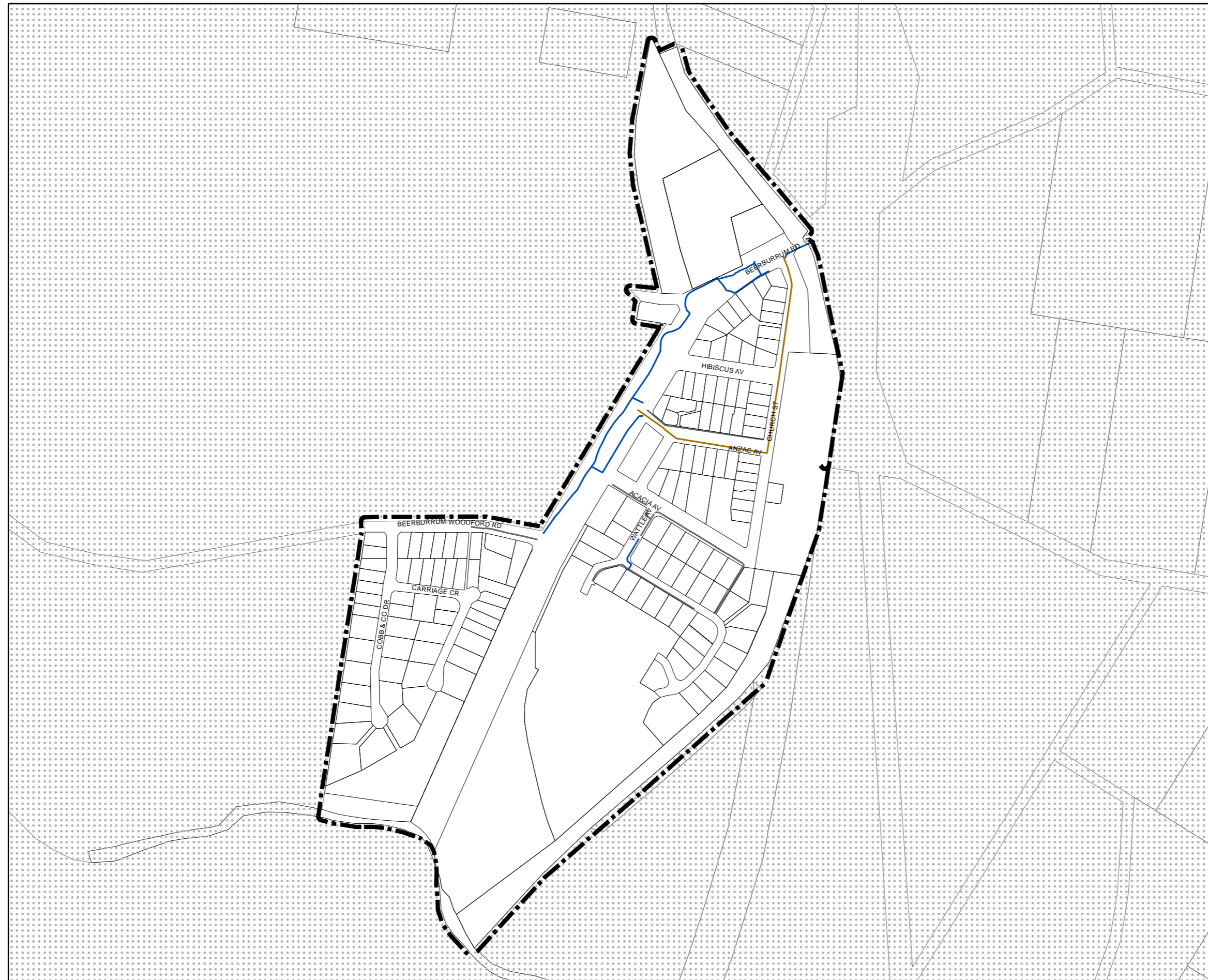
Disclaimer
While every care is taken to ensure the accuracy of this product, neither the Sunshine Coast Regional Council nor the State of Queensland makes any representations or warranties about its accuracy, reliability, completeness or suitability for any particular purpose and disclaims all responsibility and all liability (including without limitation, liability in negligence) for all expenses, losses, damages (including indirect or consequential damage) and costs that may occur as a result of the product being inaccurate or incomplete in any way or for any reason.

© Crown and Council Copyright Reserved 2015
Geocentric Datum of Australia 1994 (GDA94)

Approx Scale @ A3 1:40,000



PIP Map PIPM53C(ii)



Priority Infrastructure Plan Map - Transport Network (Council Active Transport)

Existing Trunk Infrastructure

Existing Pathways

- Regional
- District
- Local

Existing On Road Cycleways

- Regional
- District
- Local

Future Trunk Infrastructure

Future Pathways

- Regional
- District

Future On Road Cycleways

- Regional
- District

Other Elements

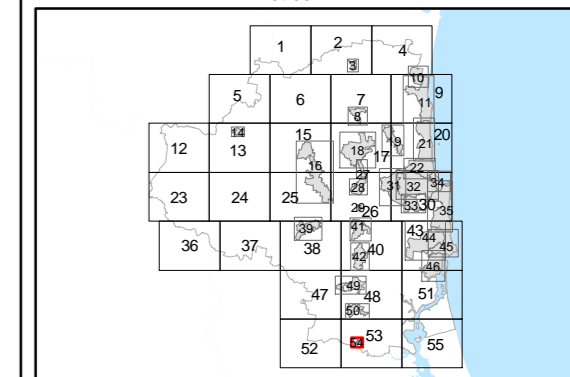
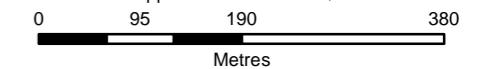
- Local Plan Area Boundary
- Declared Master Planned Area (see Part 10 - Other Plans)
- Land within Development Control Plan 1 - Kawana Waters which is the subject of the Kawana Waters Development Agreement (see Section 1.2 - Planning Scheme Components)
- Priority Development Area (subject to the *Economic Development Act 2012*)

DCDB 29 October 2015 © State Government

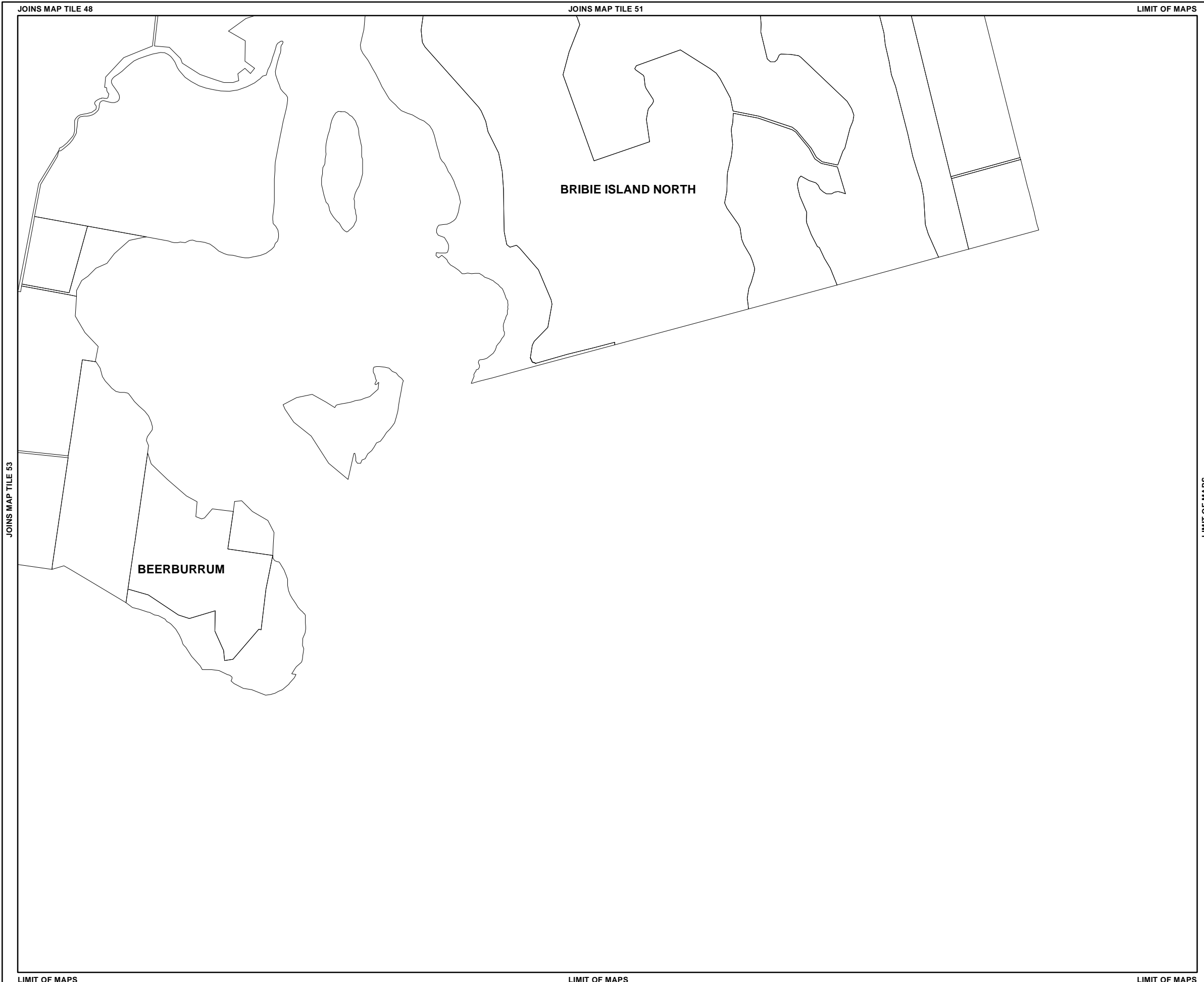
Disclaimer
While every care is taken to ensure the accuracy of this product, neither the Sunshine Coast Regional Council nor the State of Queensland makes any representations or warranties about its accuracy, reliability, completeness or suitability for any particular purpose and disclaims all responsibility and all liability (including without limitation, liability in negligence) for all expenses, losses, damages (including indirect or consequential damage) and costs that may occur as a result of the product being inaccurate or incomplete in any way or for any reason.

© Crown and Council Copyright Reserved 2015
Geocentric Datum of Australia 1994 (GDA94)

Approx Scale @ A3 1:7,095



PIP Map PIPM54C(ii)



Priority Infrastructure Plan Map - Transport Network (Council Active Transport)

Existing Trunk Infrastructure

Existing Pathways

- Regional
- District
- Local

Existing On Road Cycleways

- Regional
- District
- Local

Future Trunk Infrastructure

Future Pathways

- Regional
- District

Future On Road Cycleways

- Regional
- District

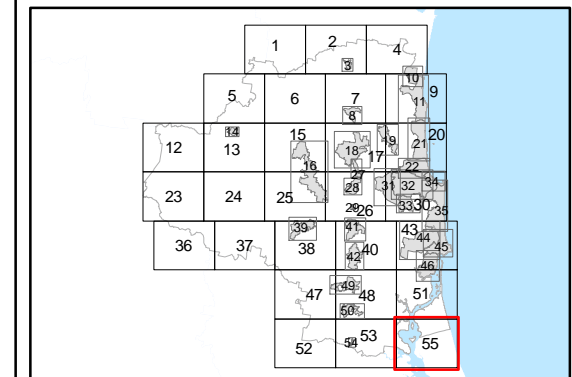
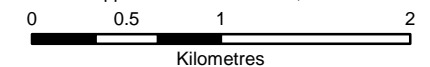
Other Elements

- Local Plan Area Boundary
- Declared Master Planned Area (see Part 10 - Other Plans)
- Land within Development Control Plan 1 - Kawana Waters which is the subject of the Kawana Waters Development Agreement (see Section 1.2 - Planning Scheme Components)
- Priority Development Area (subject to the *Economic Development Act 2012*)
- DCDB 29 October 2015 © State Government

Disclaimer
While every care is taken to ensure the accuracy of this product, neither the Sunshine Coast Regional Council nor the State of Queensland makes any representations or warranties about its accuracy, reliability, completeness or suitability for any particular purpose and disclaims all responsibility and all liability (including without limitation, liability in negligence) for all expenses, losses, damages (including indirect or consequential damage) and costs that may occur as a result of the product being inaccurate or incomplete in any way or for any reason.

© Crown and Council Copyright Reserved 2015
Geocentric Datum of Australia 1994 (GDA94)

Approx Scale @ A3 1:40,000



PIP Map PIPM55C(ii)