



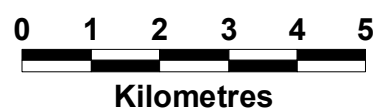


**Legend**

-  State Roads
-  Land Parcels
-  Water Resource Catchment Areas
-  Planning Scheme Area Boundary



Note: For all Cadastre on all mapping, please refer to the CD Version or Development Assessment, Information Services Support Officers located in Nambour or Maroochydore.

Amended 5th November, 2010

**Disclaimer**  
While every care is taken to ensure the accuracy of this product, neither the Sunshine Coast Regional Council nor the State of Qld makes any representations or warranties about its accuracy, reliability, completeness or suitability for any particular purpose and disclaims all responsibility and all liability (including without limitation, liability in negligence) for all expenses, losses, damages (including indirect or consequential damage) and costs that may occur as a result of the product being inaccurate or incomplete in any way or for any reason.  
© Crown & Council Copyright Reserved.  
Path: \\sco2021\arc\external\Repository\Workflow\Projects\M3584\_Maroochy\_Planing\_Scheme\RA196\_Palmview\_Consequential\_Amendments\20091123\Maps\Reg\_Map\_1\_6\_Water\_Resource\_Catchment\_Areas.mxd



**Water Resource Catchment Areas  
Special Management Area  
Regulatory Map 1.6**