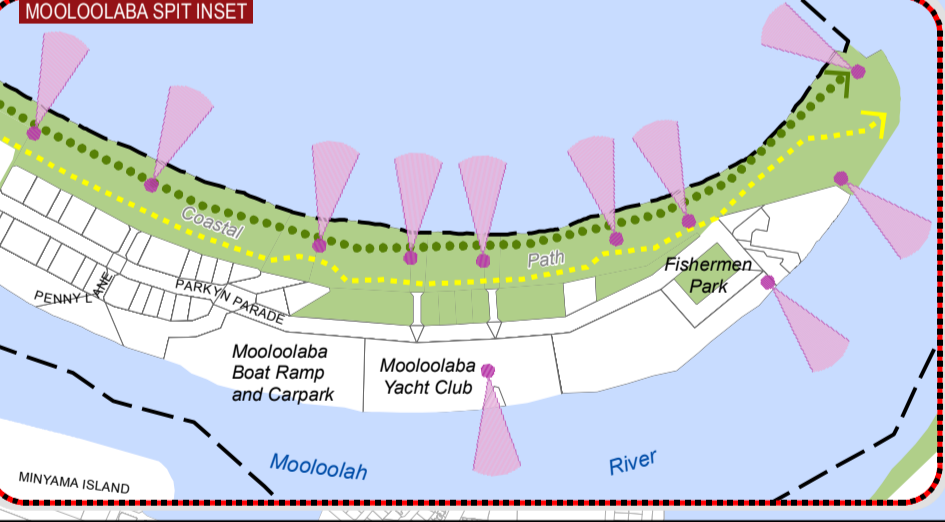
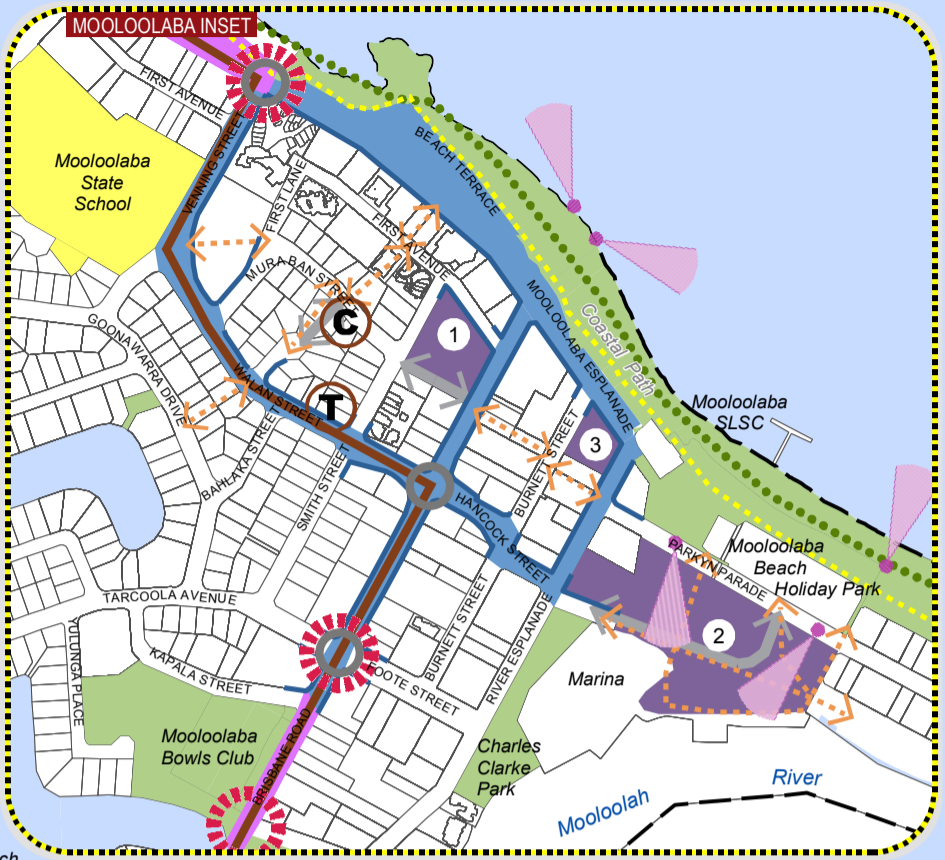



Mooloolaba
Key Sites Legend:
1. Brisbane Road Carpark
2. Underwater World / Mooloolaba Wharf
3. Club Eatery

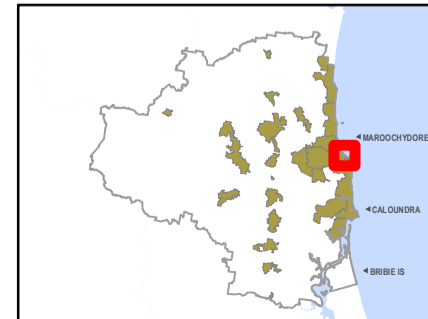


LEGEND

- Local Plan Area Boundary
- Waterway^{Note 1}
- Key Site
- Primary Active Street Frontage
- Primary Streetscape Treatment Area
- Boulevard Treatment Area
- Greenspace^{Note 1}
- Community Activity/Facility^{Note 1}
- Greenspace Link
- Gateway/Entry Point
- Headland
- Significant View
- Through Block Pedestrian/Cycle Linkage
- Coastal Path^{Note 4}
- Dedicated Public Transport Corridor (CAMCOS)
- CoastConnect Priority Public Transport Corridor
- Future Transit Hub
- Intersection Upgrade
- Indicative Road Linkage/Access Point
- Future Community/Arts Hub



Disclaimer
While every care is taken to ensure the accuracy of this product, neither the Sunshine Coast Regional Council nor the State of Queensland makes any representations or warranties about its accuracy, reliability, completeness or suitability for any particular purpose and disclaims all responsibility and all liability (including without limitation, liability in negligence) for all expenses, losses, damages (including indirect or consequential damage) and costs that may occur as a result of the product being inaccurate or incomplete in any way or for any reason.
© Crown and Council Copyright Reserved 2017
Geocentric Datum of Australia 1994 (GDA94)



Note 1: For contextual purposes only.
Note 4: Indicative alignment, subject to further investigation in some areas.

Figure 7.2.20A (Mooloolaba/Alexandra Headland Local Plan Elements)