

Priority Infrastructure Plan Map - Stormwater Quality Network

Existing Stormwater Quality Infrastructure

★ Water Quality Device

Future Stormwater Quality Infrastructure

✚ Future Water Quality Device

▭ Riparian works - sub-catchment specified

▭ Water Quality Device - sub-catchment specified

Other Elements

▭ Local Plan Area Boundary

▭ Creek Catchment

▭ Declared Master Planned Area (see Part 10 - Other Plans)

▭ Land within Development Control Plan 1 - Kawana Waters which is the subject of the Kawana Waters Development Agreement (see Section 1.2 - Planning Scheme Components)

▭ Priority Development Area (subject to the *Economic Development Act 2012*)

▭ DCDB 29 October 2015 © State Government


Disclaimer

While every care is taken to ensure the accuracy of this product, neither the Sunshine Coast Regional Council nor the State of Queensland makes any representations or warranties about its accuracy, reliability, completeness or suitability for any particular purpose and disclaims all responsibility and all liability (including without limitation, liability in negligence) for all expenses, losses, damages (including indirect or consequential damage) and costs that may occur as a result of the product being inaccurate or incomplete in any way or for any reason.

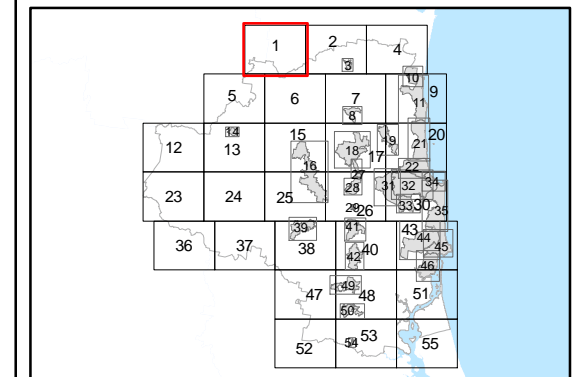
© Crown and Council Copyright Reserved 2015

Geocentric Datum of Australia 1994 (GDA94)

Approx Scale @ A3 1:40,000



Kilometres

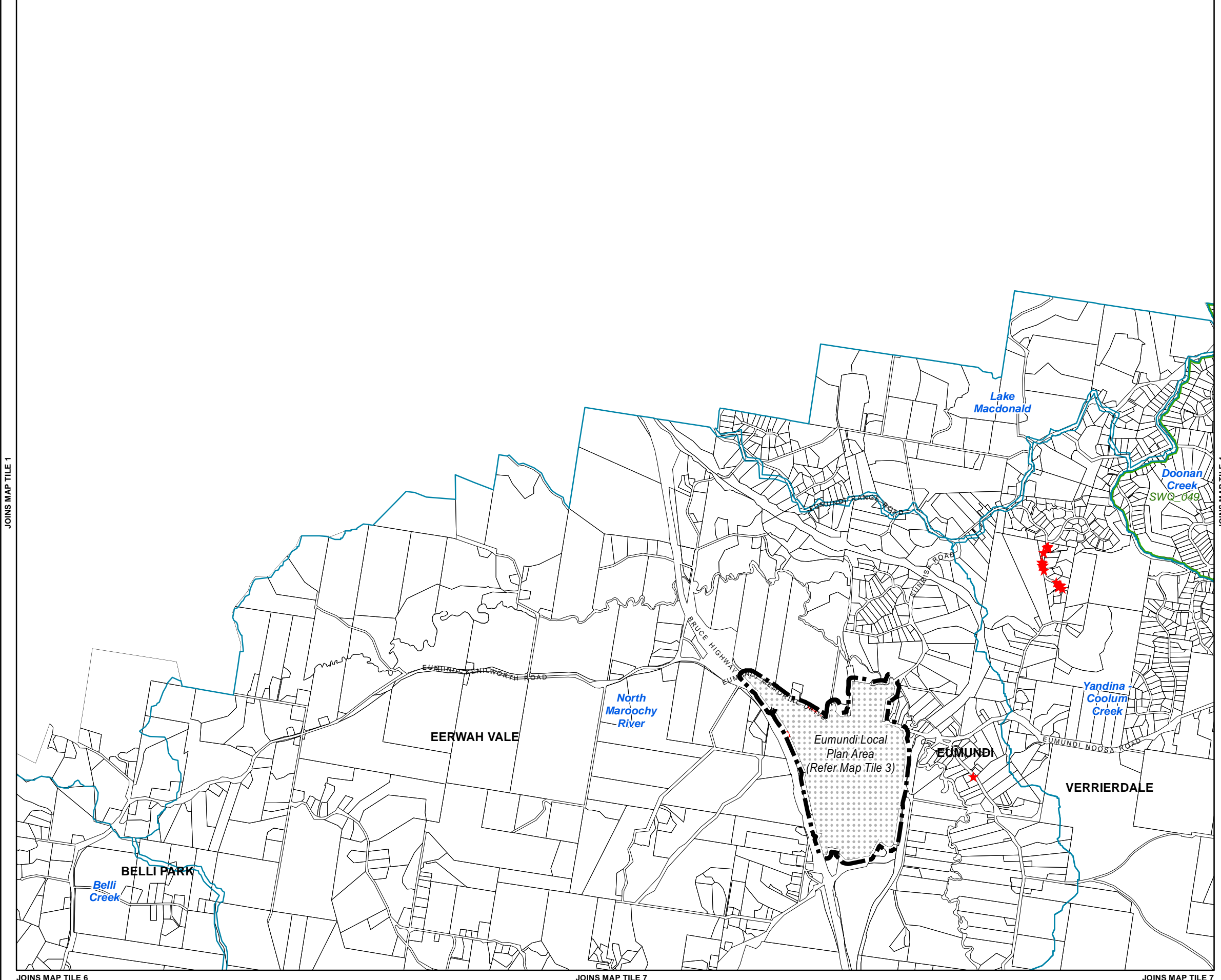


PIP Map PIPM1B

LIMIT OF MAPS

LIMIT OF MAPS

LIMIT OF MAPS



JOINS MAP TILE 6

JOINS MAP TILE 7

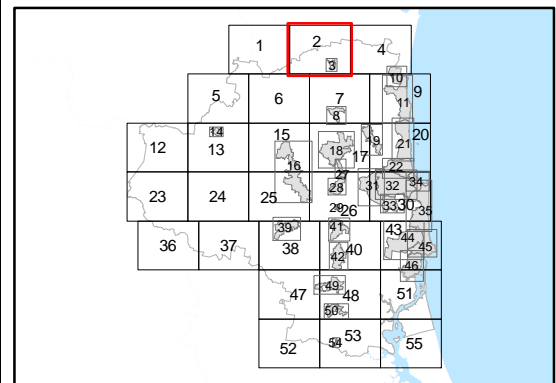
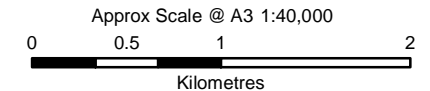
JOINS MAP TILE 7

Priority Infrastructure Plan Map - Stormwater Quality Network

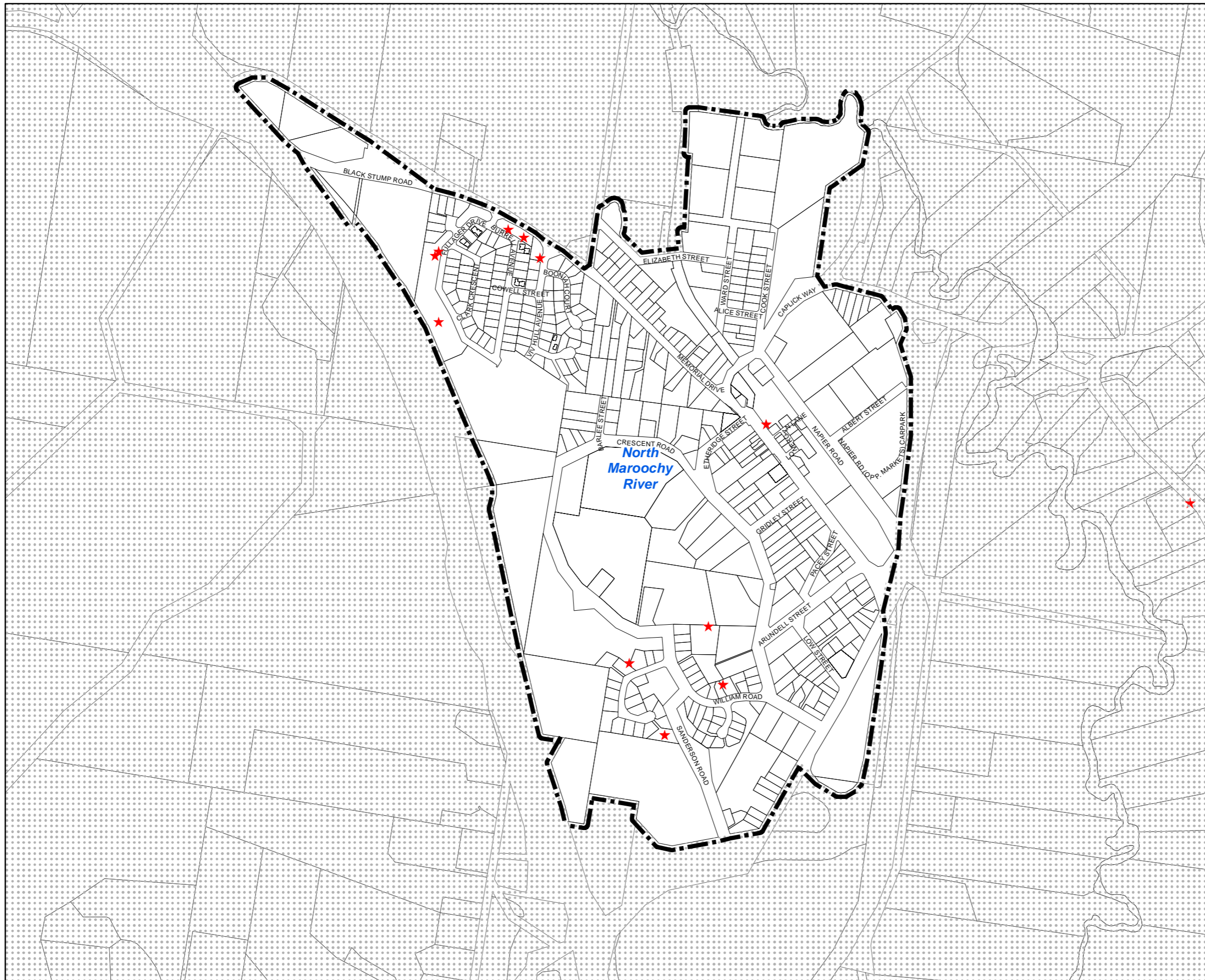
- Existing Stormwater Quality Infrastructure**
 - ★ Water Quality Device
- Future Stormwater Quality Infrastructure**
 - ✚ Future Water Quality Device
 - ▭ Riparian works - sub-catchment specified
 - ▭ Water Quality Device - sub-catchment specified
- Other Elements**
 - ▭ Local Plan Area Boundary
 - ▭ Creek Catchment
 - ▭ Declared Master Planned Area (see Part 10 - Other Plans)
 - ▭ Land within Development Control Plan 1 - Kawana Waters which is the subject of the Kawana Waters Development Agreement (see Section 1.2 - Planning Scheme Components)
 - ▭ Priority Development Area (subject to the *Economic Development Act 2012*)
 - ▭ DCDB 29 October 2015 © State Government

Disclaimer
 While every care is taken to ensure the accuracy of this product, neither the Sunshine Coast Regional Council nor the State of Queensland makes any representations or warranties about its accuracy, reliability, completeness or suitability for any particular purpose and disclaims all responsibility and all liability (including without limitation, liability in negligence) for all expenses, losses, damages (including indirect or consequential damage) and costs that may occur as a result of the product being inaccurate or incomplete in any way or for any reason.

© Crown and Council Copyright Reserved 2015
 Geocentric Datum of Australia 1994 (GDA94)



PIP Map PIPM2B



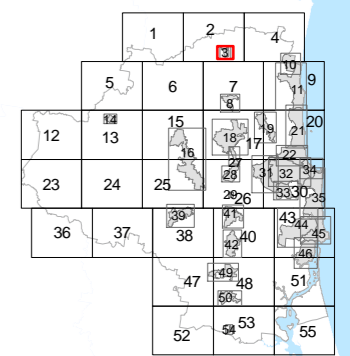
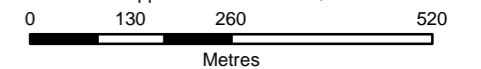
Priority Infrastructure Plan Map -
Stormwater Quality Network

- Existing Stormwater Quality Infrastructure**
- ★ Water Quality Device
- Future Stormwater Quality Infrastructure**
- ✚ Future Water Quality Device
 - ▭ Riparian works - sub-catchment specified
 - ▭ Water Quality Device - sub-catchment specified
- Other Elements**
- ▭ Local Plan Area
 - ▭ Creek Catchment
 - ▭ Declared Master Planned Area (see Part 10 - Other)
 - ▭ Land within Development Control Plan 1 - Kawana Waters which is the subject of the Kawana Waters Development Agreement (see Section 1.2 - Planning Scheme Components)
 - ▭ Priority Development Area (subject to the *Economic Development Act 2012*)
 - ▭ DCDB 29 October 2015 © State Government

Disclaimer
While every care is taken to ensure the accuracy of this product, neither the Sunshine Coast Regional Council nor the State of Queensland makes any representations or warranties about its accuracy, reliability, completeness or suitability for any particular purpose and disclaims all responsibility and all liability (including without limitation, liability in negligence) for all expenses, losses, damages (including indirect or consequential damage) and costs that may occur as a result of the product being inaccurate or incomplete in any way or for any reason.

© Crown and Council Copyright Reserved 2015
Geocentric Datum of Australia 1994 (GDA94)

Approx Scale @ A3 1:9,778

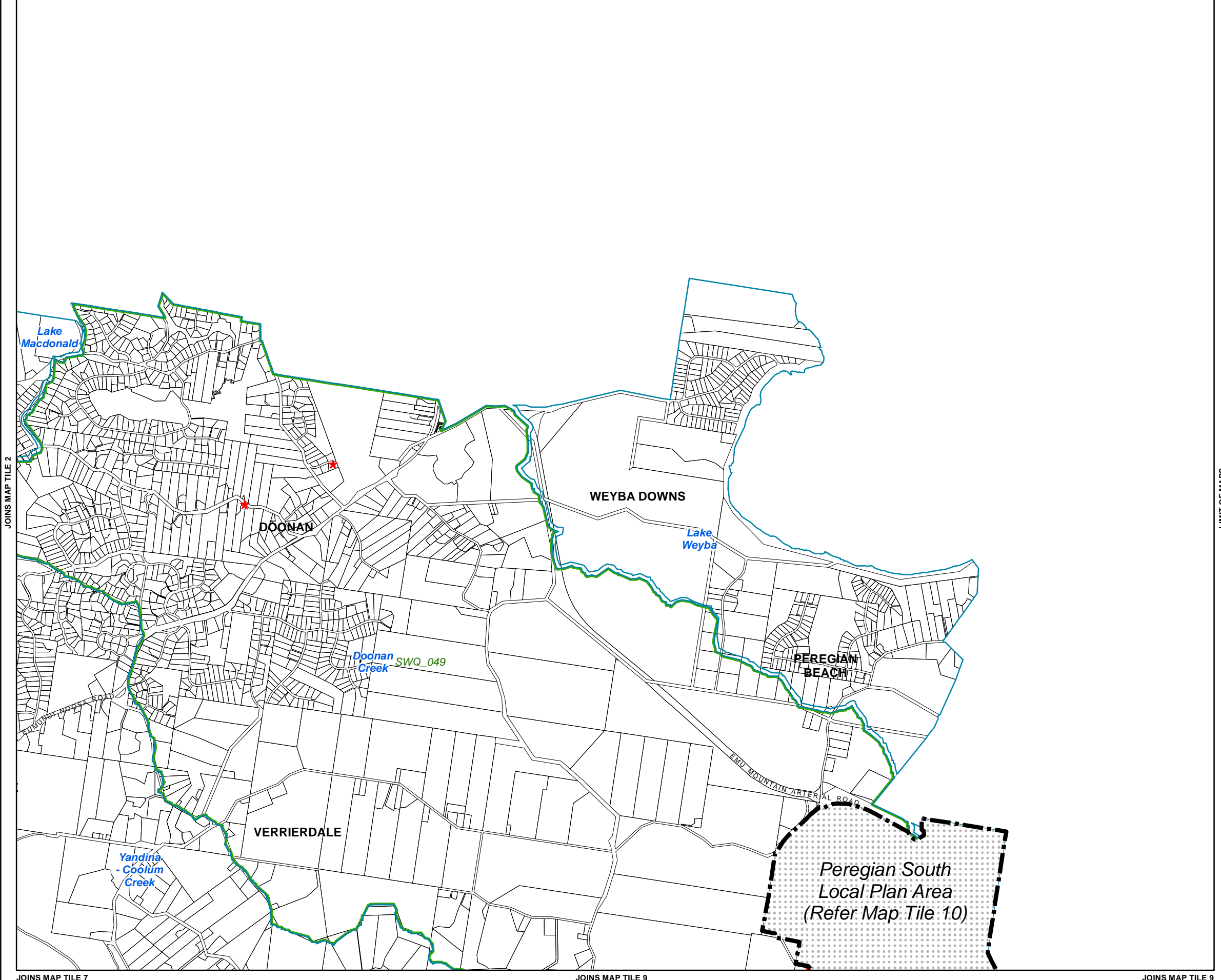


PIP Map PIPM3B

LIMIT OF MAPS

LIMIT OF MAPS

LIMIT OF MAPS



JOINS MAP TILE 2

LIMIT OF MAPS

JOINS MAP TILE 7

JOINS MAP TILE 9

JOINS MAP TILE 9

Priority Infrastructure Plan Map - Stormwater Quality Network

Existing Stormwater Quality Infrastructure

★ Water Quality Device

Future Stormwater Quality Infrastructure

✚ Future Water Quality Device

▭ Riparian works - sub-catchment specified

▭ Water Quality Device - sub-catchment specified

Other Elements

▭ Local Plan Area Boundary

▭ Creek Catchment

▭ Declared Master Planned Area (see Part 10 - Other Plans)

▭ Land within Development Control Plan 1 - Kawana Waters which is the subject of the Kawana Waters Development Agreement (see Section 1.2 - Planning Scheme Components)

▭ Priority Development Area (subject to the *Economic Development Act 2012*)


DCDB 29 October 2015 © State Government

Disclaimer
While every care is taken to ensure the accuracy of this product, neither the Sunshine Coast Regional Council nor the State of Queensland makes any representations or warranties about its accuracy, reliability, completeness or suitability for any particular purpose and disclaims all responsibility and all liability (including without limitation, liability in negligence) for all expenses, losses, damages (including indirect or consequential damage) and costs that may occur as a result of the product being inaccurate or incomplete in any way or for any reason.

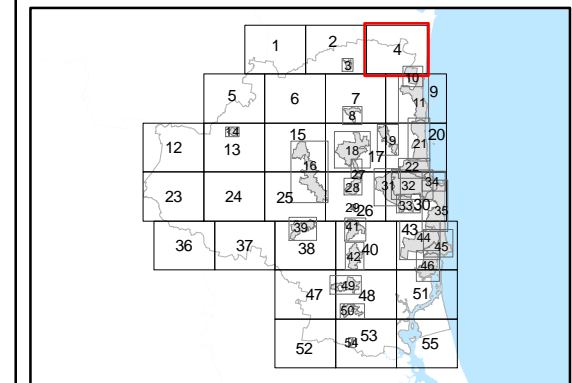
© Crown and Council Copyright Reserved 2015

Geocentric Datum of Australia 1994 (GDA94)

Approx Scale @ A3 1:40,000



Kilometres



PIP Map PIPM4B

LIMIT OF MAPS

LIMIT OF MAPS

JOINS MAP TILE 1

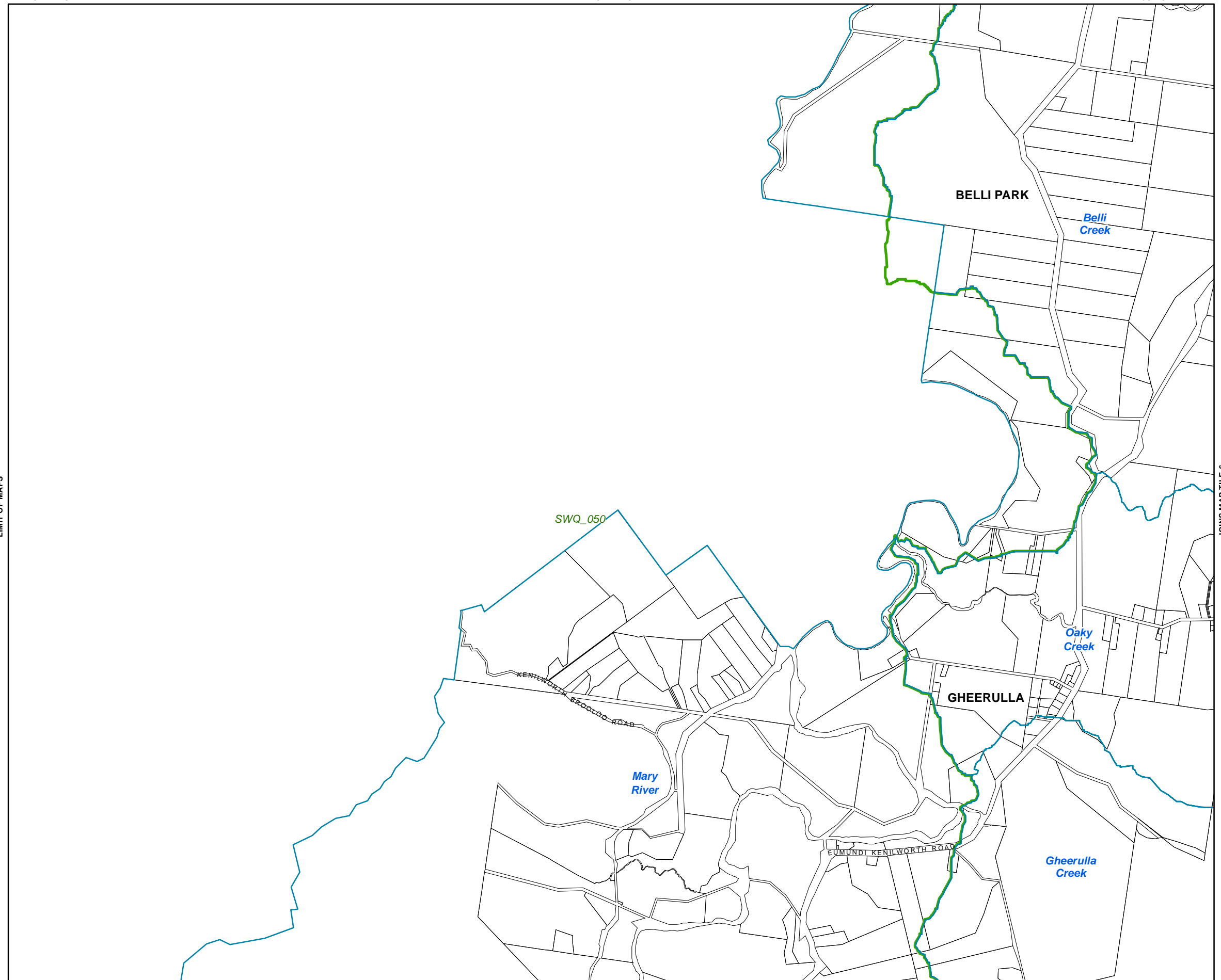
LIMIT OF MAPS

JOINS MAP TILE 6

JOINS MAP TILE 12

JOINS MAP TILE 13

JOINS MAP TILE 15



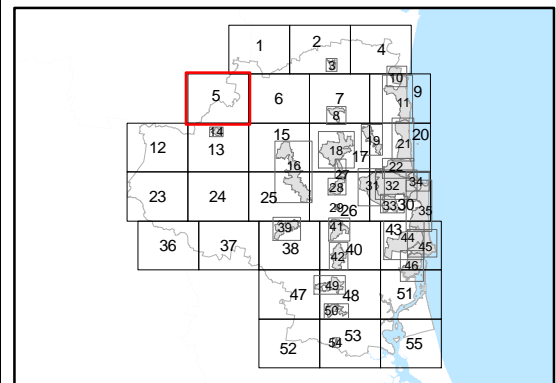
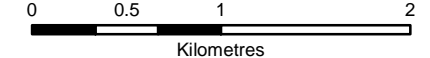
Priority Infrastructure Plan Map - Stormwater Quality Network

- Existing Stormwater Quality Infrastructure**
- ★ Water Quality Device
- Future Stormwater Quality Infrastructure**
- ✚ Future Water Quality Device
 - ▭ Riparian works - sub-catchment specified
 - ▭ Water Quality Device - sub-catchment specified
- Other Elements**
- ▭ Local Plan Area Boundary
 - ▭ Creek Catchment
 - ▭ Declared Master Planned Area (see Part 10 - Other Plans)
 - ▭ Land within Development Control Plan 1 - Kawana Waters which is the subject of the Kawana Waters Development Agreement (see Section 1.2 - Planning Scheme Components)
 - ▭ Priority Development Area (subject to the *Economic Development Act 2012*)
 - © DCDB 29 October 2015 © State Government

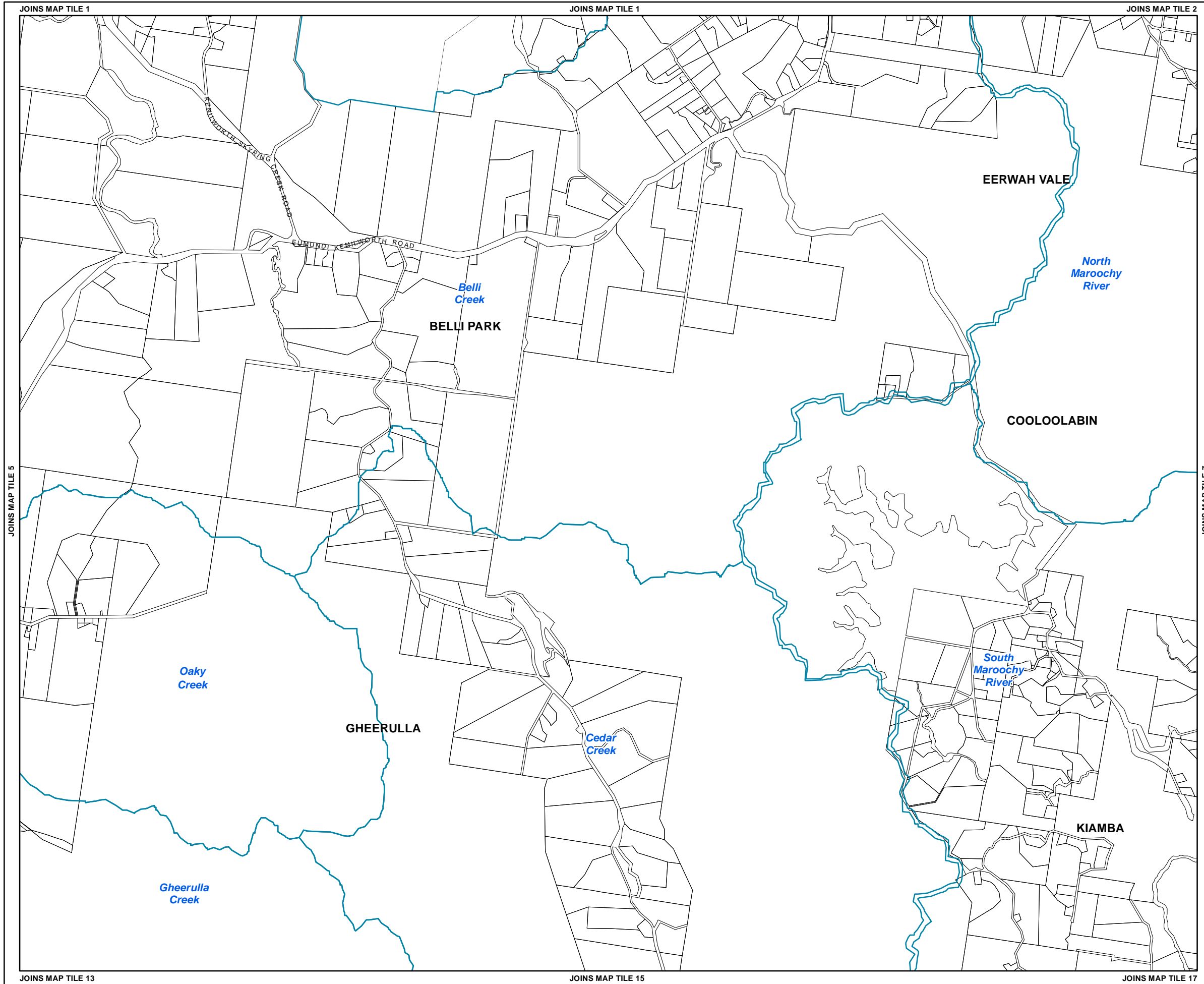
Disclaimer
While every care is taken to ensure the accuracy of this product, neither the Sunshine Coast Regional Council nor the State of Queensland makes any representations or warranties about its accuracy, reliability, completeness or suitability for any particular purpose and disclaims all responsibility and all liability (including without limitation, liability in negligence) for all expenses, losses, damages (including indirect or consequential damage) and costs that may occur as a result of the product being inaccurate or incomplete in any way or for any reason.

© Crown and Council Copyright Reserved 2015
Geocentric Datum of Australia 1994 (GDA94)

Approx Scale @ A3 1:40,000



PIP Map PIPM5B



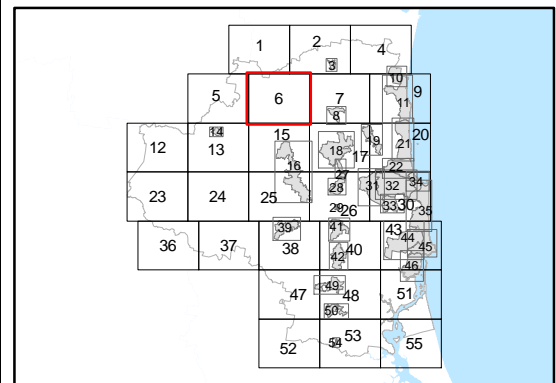
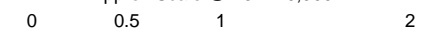
Priority Infrastructure Plan Map - Stormwater Quality Network

- Existing Stormwater Quality Infrastructure**
- ★ Water Quality Device
- Future Stormwater Quality Infrastructure**
- ✚ Future Water Quality Device
 - ▭ Riparian works - sub-catchment specified
 - ▭ Water Quality Device - sub-catchment specified
- Other Elements**
- ▭ Local Plan Area Boundary
 - ▭ Creek Catchment
 - ▭ Declared Master Planned Area (see Part 10 - Other Plans)
 - ▭ Land within Development Control Plan 1 - Kawana Waters which is the subject of the Kawana Waters Development Agreement (see Section 1.2 - Planning Scheme Components)
 - ▭ Priority Development Area (subject to the *Economic Development Act 2012*)
 - ▭ DCDB 29 October 2015 © State Government

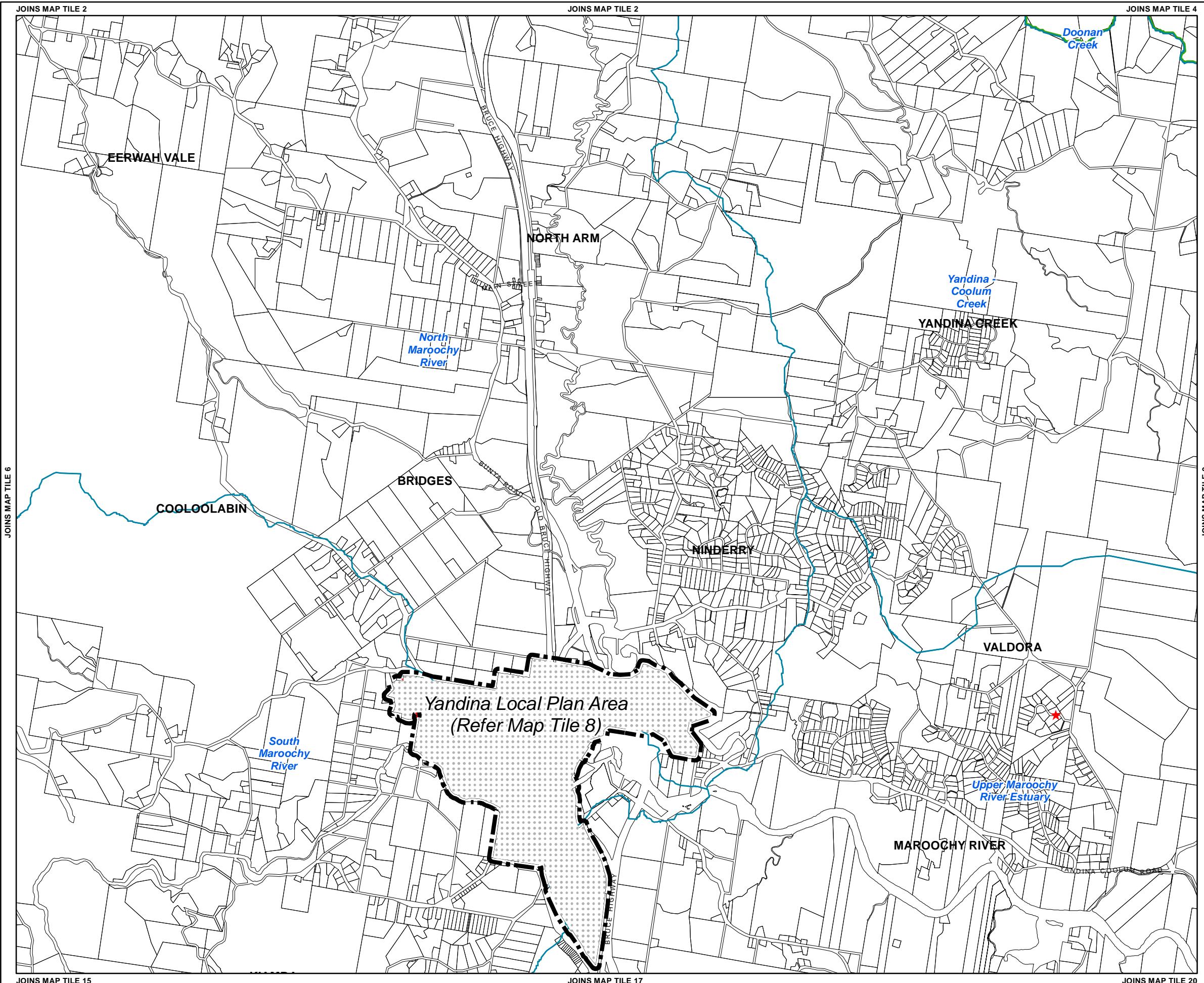
Disclaimer
While every care is taken to ensure the accuracy of this product, neither the Sunshine Coast Regional Council nor the State of Queensland makes any representations or warranties about its accuracy, reliability, completeness or suitability for any particular purpose and disclaims all responsibility and all liability (including without limitation, liability in negligence) for all expenses, losses, damages (including indirect or consequential damage) and costs that may occur as a result of the product being inaccurate or incomplete in any way or for any reason.

© Crown and Council Copyright Reserved 2015
Geocentric Datum of Australia 1994 (GDA94)

Approx Scale @ A3 1:40,000



PIP Map PIPM6B



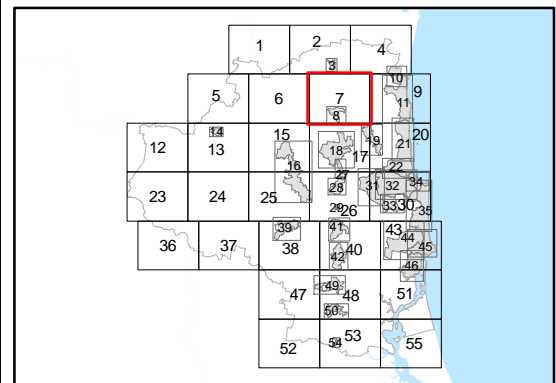
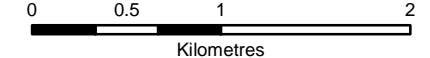
Priority Infrastructure Plan Map - Stormwater Quality Network

- Existing Stormwater Quality Infrastructure**
- ★ Water Quality Device
- Future Stormwater Quality Infrastructure**
- ✚ Future Water Quality Device
 - ▭ Riparian works - sub-catchment specified
 - ▭ Water Quality Device - sub-catchment specified
- Other Elements**
- ▭ Local Plan Area Boundary
 - ▭ Creek Catchment
 - ▭ Declared Master Planned Area (see Part 10 - Other Plans)
 - ▭ Land within Development Control Plan 1 - Kawana Waters which is the subject of the Kawana Waters Development Agreement (see Section 1.2 - Planning Scheme Components)
 - ▭ Priority Development Area (subject to the Economic Development Act 2012)
 - ▭ DCDB 29 October 2015 © State Government

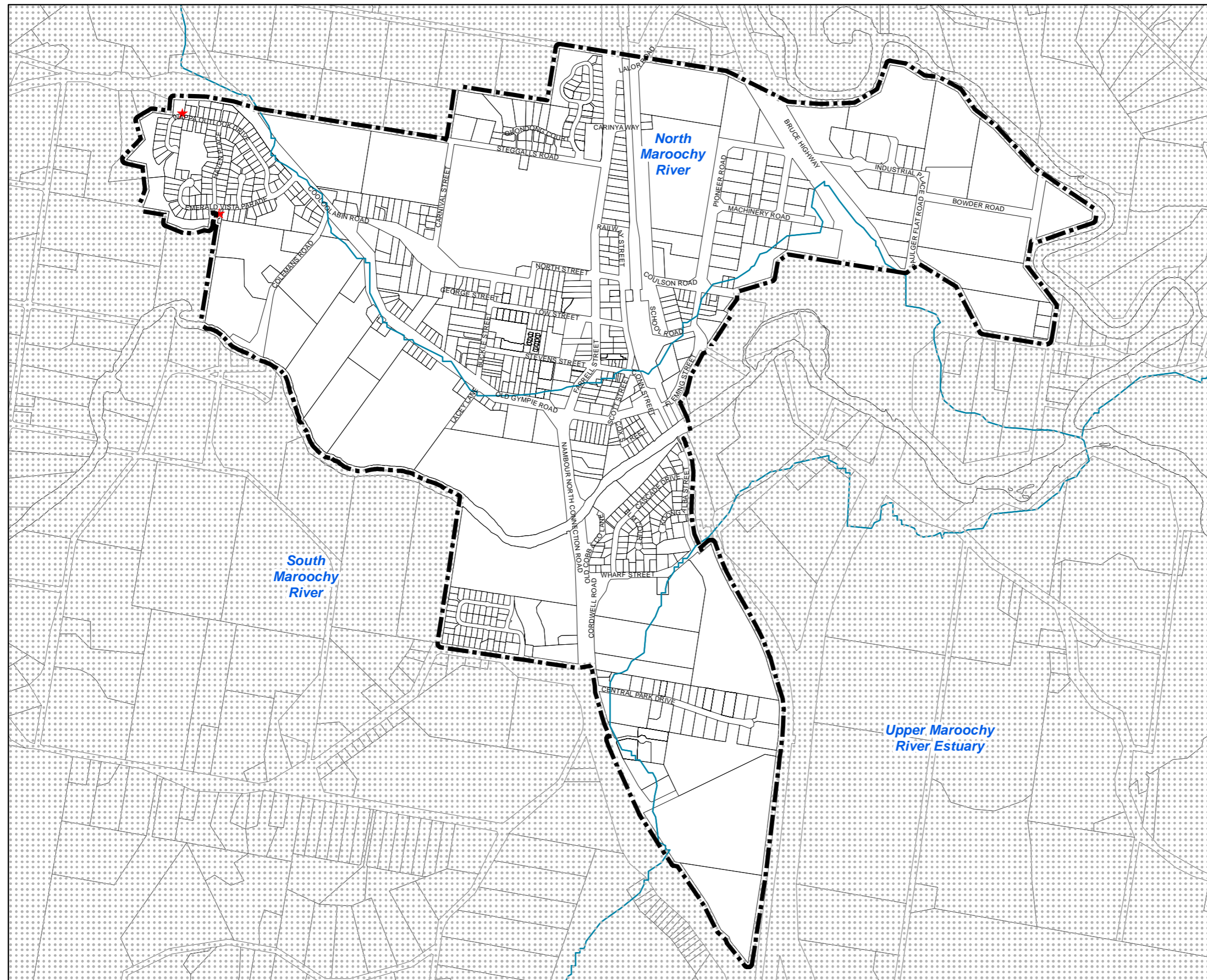
Disclaimer
 While every care is taken to ensure the accuracy of this product, neither the Sunshine Coast Regional Council nor the State of Queensland makes any representations or warranties about its accuracy, reliability, completeness or suitability for any particular purpose and disclaims all responsibility and all liability (including without limitation, liability in negligence) for all expenses, losses, damages (including indirect or consequential damage) and costs that may occur as a result of the product being inaccurate or incomplete in any way or for any reason.

© Crown and Council Copyright Reserved 2015
 Geocentric Datum of Australia 1994 (GDA94)

Approx Scale @ A3 1:40,000



PIP Map PIPM7B

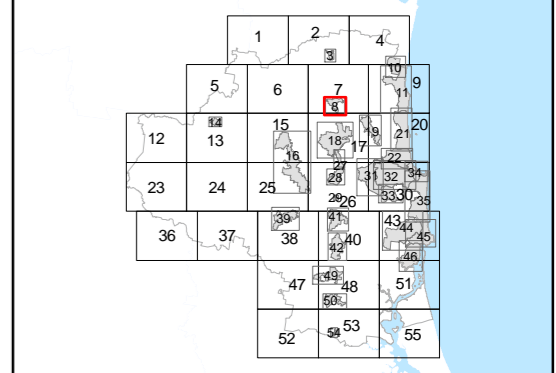


Priority Infrastructure Plan Map - Stormwater Quality Network

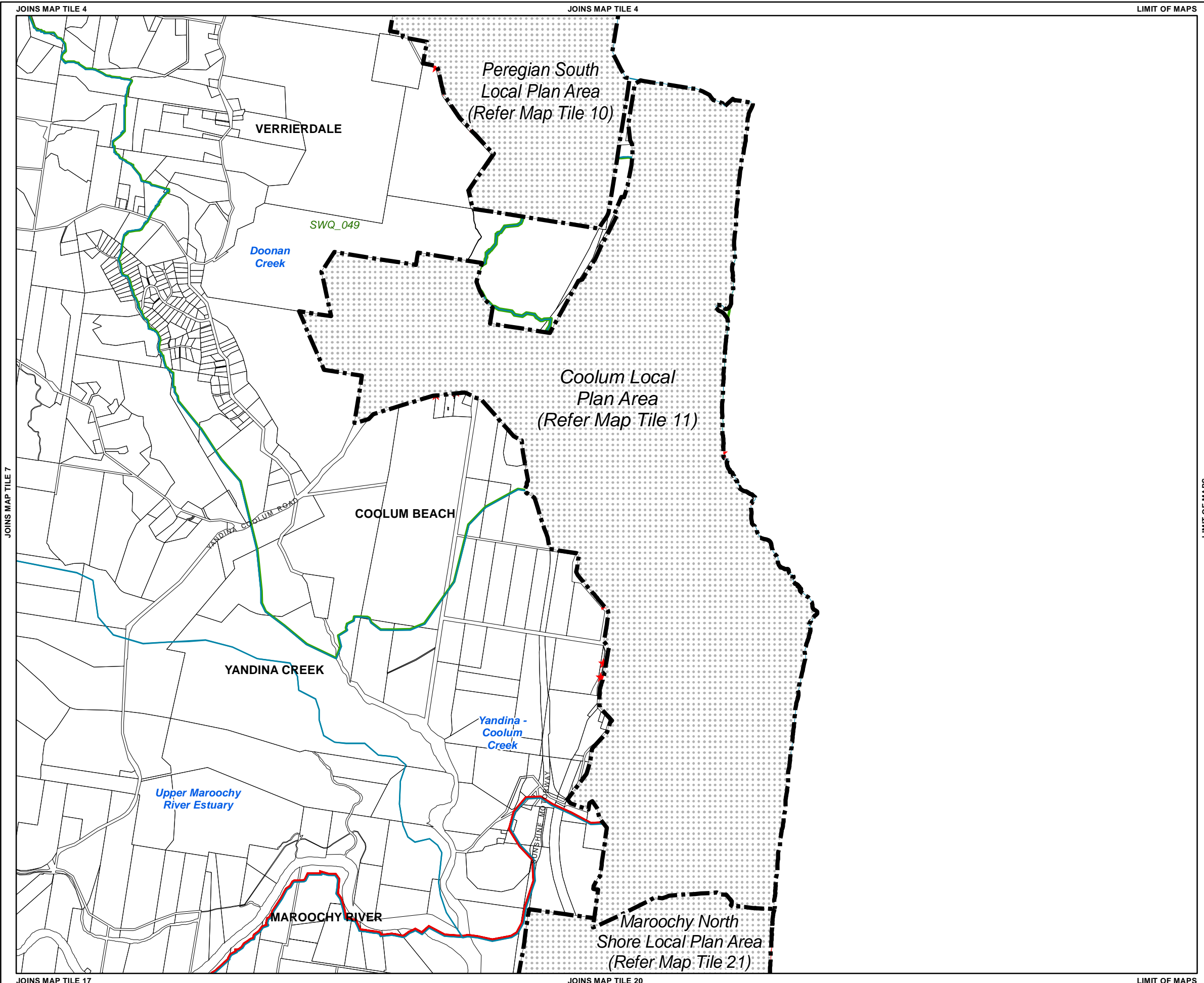
- Existing Stormwater Quality Infrastructure**
- ★ Water Quality Device
- Future Stormwater Quality Infrastructure**
- ✚ Future Water Quality Device
 - ▭ Riparian works - sub-catchment specified
 - ▭ Water Quality Device - sub-catchment specified
- Other Elements**
- ▭ Local Plan Area
 - ▭ Creek Catchment
 - ▭ Declared Master Planned Area (see Part 10 - Other)
 - ▭ Land within Development Control Plan 1 - Kawana Waters which is the subject of the Kawana Waters Development Agreement (see Section 1.2 - Planning Scheme Components)
 - ▭ Priority Development Area (subject to the *Economic Development Act 2012*)
 - © DCDB 29 October 2015 © State Government

Disclaimer
While every care is taken to ensure the accuracy of this product, neither the Sunshine Coast Regional Council nor the State of Queensland makes any representations or warranties about its accuracy, reliability, completeness or suitability for any particular purpose and disclaims all responsibility and all liability (including without limitation, liability in negligence) for all expenses, losses, damages (including indirect or consequential damage) and costs that may occur as a result of the product being inaccurate or incomplete in any way or for any reason.

© Crown and Council Copyright Reserved 2015
Geocentric Datum of Australia 1994 (GDA94)
Approx Scale @ A3 1:13,673
0 185 370 740
Metres



PIP Map PIPM8B



Priority Infrastructure Plan Map - Stormwater Quality Network

Existing Stormwater Quality Infrastructure

- ★ Water Quality Device

Future Stormwater Quality Infrastructure

- ✚ Future Water Quality Device
- ▭ Riparian works - sub-catchment specified
- ▭ Water Quality Device - sub-catchment specified

Other Elements

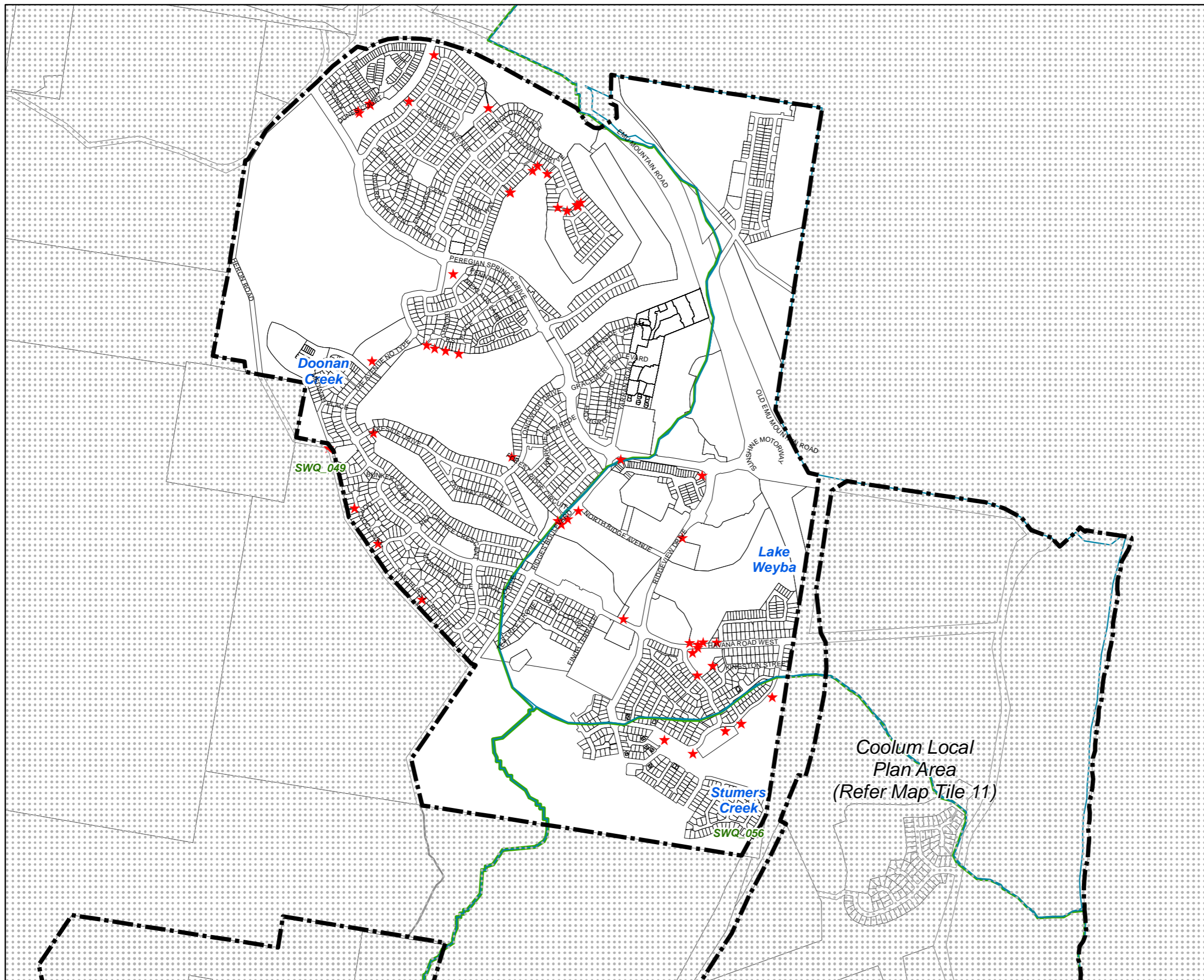
- ▭ Local Plan Area Boundary
- ▭ Creek Catchment
- ▭ Declared Master Planned Area (see Part 10 - Other Plans)
- ▭ Land within Development Control Plan 1 - Kawana Waters which is the subject of the Kawana Waters Development Agreement (see Section 1.2 - Planning Scheme Components)
- ▭ Priority Development Area (subject to the *Economic Development Act 2012*)
- ▭ DCDB 29 October 2015 © State Government

Disclaimer
While every care is taken to ensure the accuracy of this product, neither the Sunshine Coast Regional Council nor the State of Queensland makes any representations or warranties about its accuracy, reliability, completeness or suitability for any particular purpose and disclaims all responsibility and all liability (including without limitation, liability in negligence) for all expenses, losses, damages (including indirect or consequential damage) and costs that may occur as a result of the product being inaccurate or incomplete in any way or for any reason.

© Crown and Council Copyright Reserved 2015
Geocentric Datum of Australia 1994 (GDA94)

Approx Scale @ A3 1:40,000

PIP Map PIPM9B



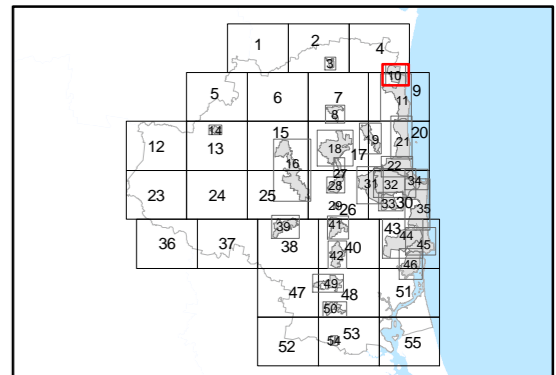
Priority Infrastructure Plan Map -
Stormwater Quality Network

- Existing Stormwater Quality Infrastructure**
- ★ Water Quality Device
- Future Stormwater Quality Infrastructure**
- ✚ Future Water Quality Device
 - ▭ Riparian works - sub-catchment specified
 - ▭ Water Quality Device - sub-catchment specified
- Other Elements**
- ▭ Local Plan Area
 - ▭ Creek Catchment
 - ▭ Declared Master Planned Area (see Part 10 - Other)
 - ▭ Land within Development Control Plan 1 - Kawana Waters which is the subject of the Kawana Waters Development Agreement (see Section 1.2 - Planning Scheme Components)
 - ▭ Priority Development Area (subject to the Economic Development Act 2012)
 - ▭ DCDB 29 October 2015 © State Government

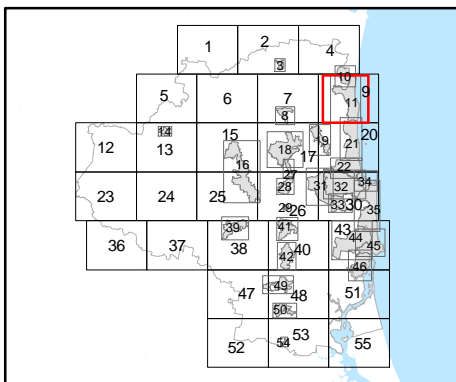
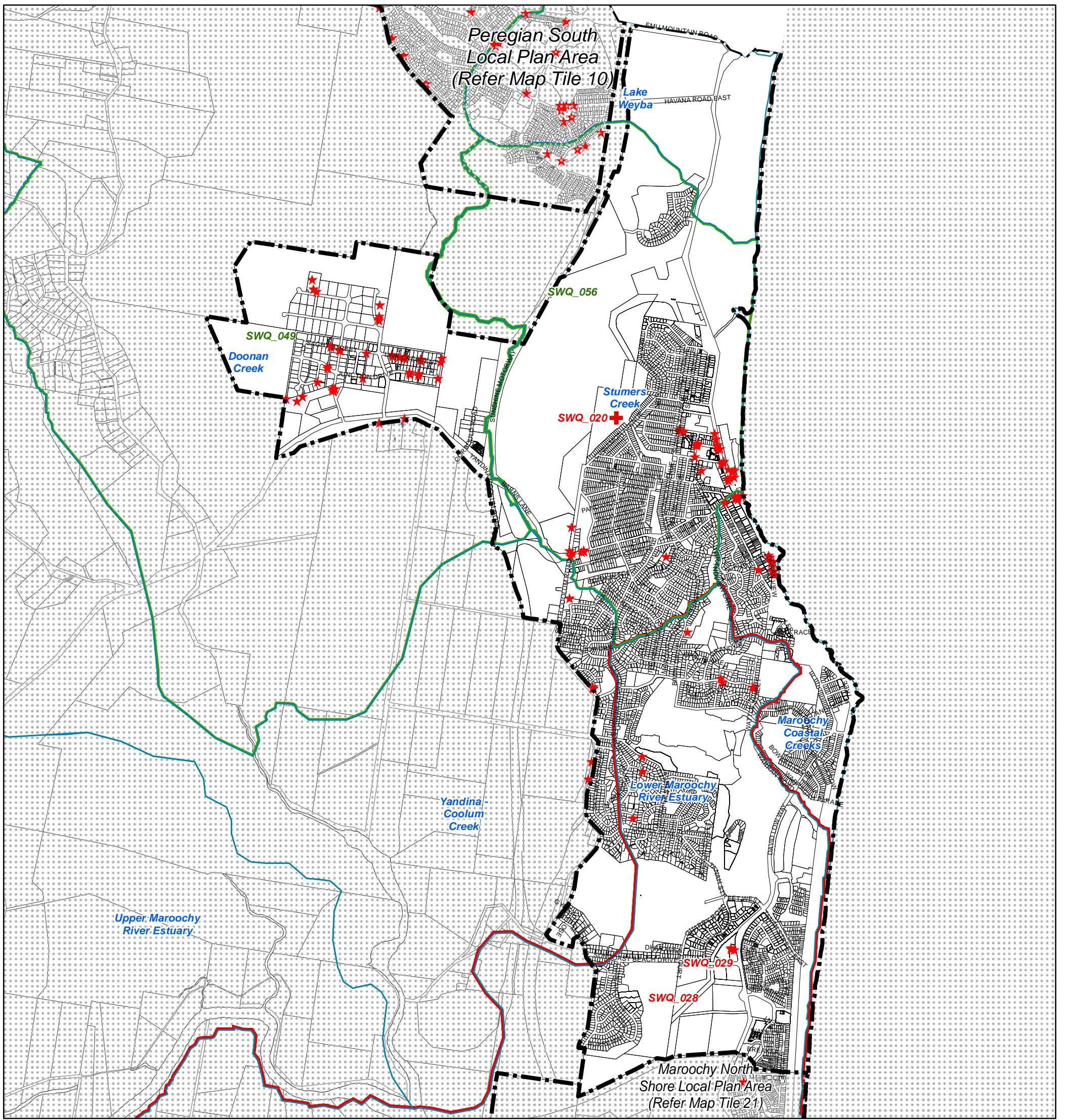
Disclaimer
While every care is taken to ensure the accuracy of this product, neither the Sunshine Coast Regional Council nor the State of Queensland makes any representations or warranties about its accuracy, reliability, completeness or suitability for any particular purpose and disclaims all responsibility and all liability (including without limitation, liability in negligence) for all expenses, losses, damages (including indirect or consequential damage) and costs that may occur as a result of the product being inaccurate or incomplete in any way or for any reason.

© Crown and Council Copyright Reserved 2015
Geocentric Datum of Australia 1994 (GDA94)

Approx Scale @ A3 1:16,159



PIP Map PIPM10B



Priority Infrastructure Plan Map - Stormwater Quality Network

Existing Stormwater Quality Infrastructure

- ★ Water Quality Device
- Future Stormwater Quality Infrastructure
- ✚ Future Water Quality Device
- ▭ Riparian works - sub-catchment specified
- ▭ Water Quality Device - sub-catchment specified

Other Elements

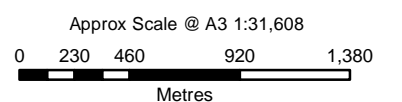
- ▭ Local Plan Area Boundary
- ▭ Creek Catchment
- ▭ Declared Master Planned Area (see Part 10 - Other Plans)
- ▭ Land within Development Control Plan 1 - Kawana Waters which is the subject of the Kawana Waters Development Agreement (see Section 1.2 - Planning Scheme Components)
- ▭ Priority Development Area (subject to the Economic Development Act 2012)
- ▭ DCDB 29 October 2015 © State Government

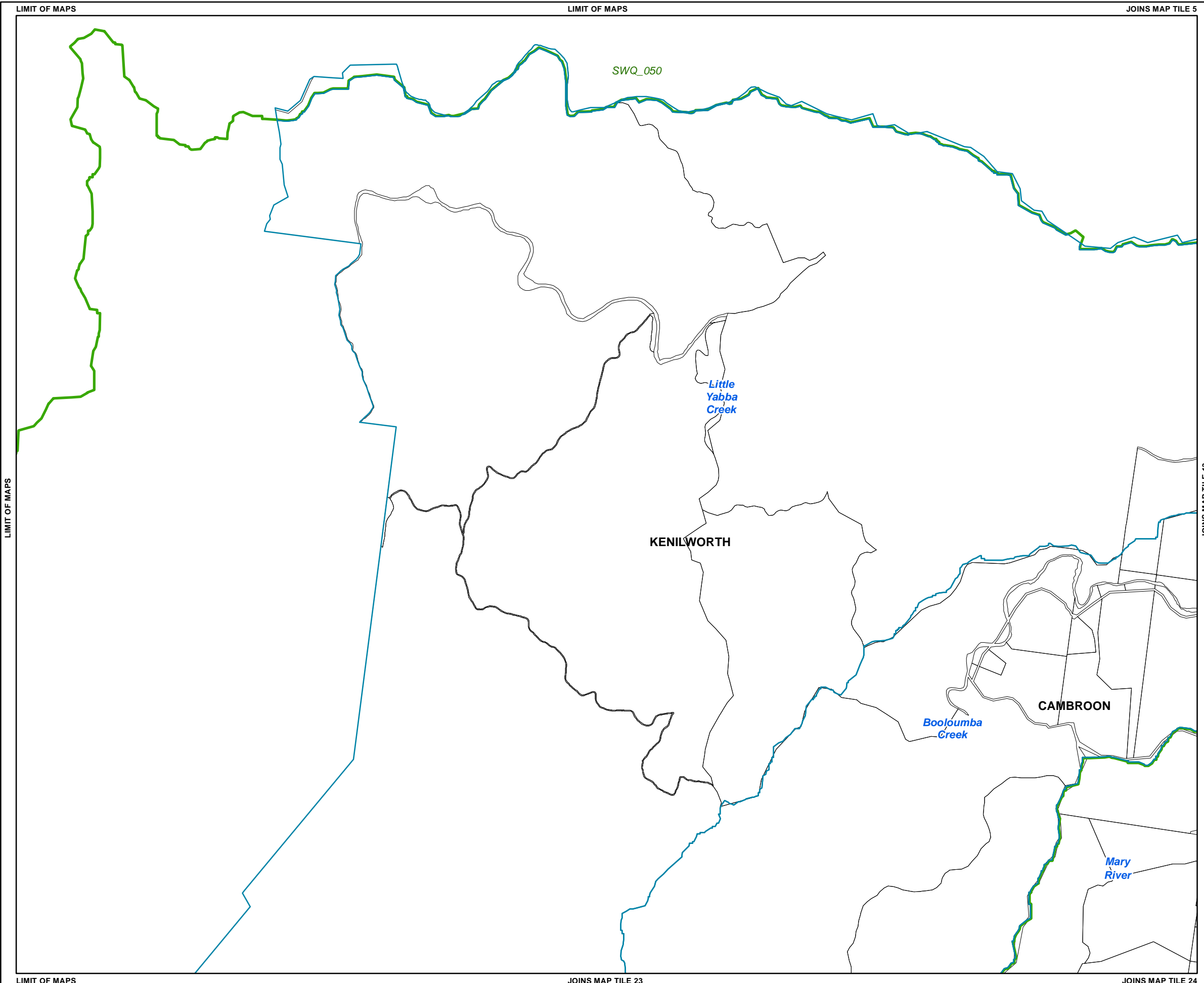
Disclaimer
While every care is taken to ensure the accuracy of this product, neither the Sunshine Coast Regional Council nor the State of Queensland makes any representations or warranties about its accuracy, reliability, completeness or suitability for any particular purpose and disclaims all responsibility and all liability (including without limitation, liability in negligence) for all expenses, losses, damages (including indirect or consequential damage) and costs that may occur as a result of the product being inaccurate or incomplete in any way or for any reason.

© Crown and Council Copyright Reserved 2015
Geocentric Datum of Australia 1994 (GDA94)



PIP Map PIPM11B



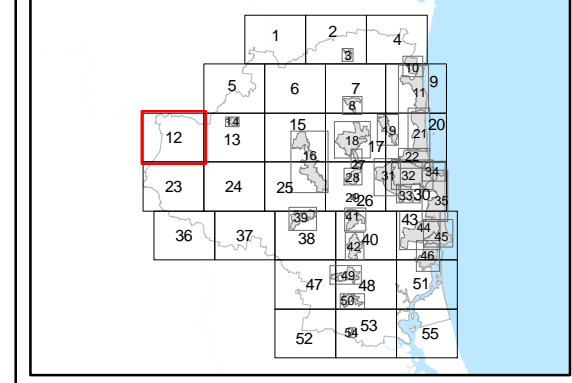


Priority Infrastructure Plan Map - Stormwater Quality Network

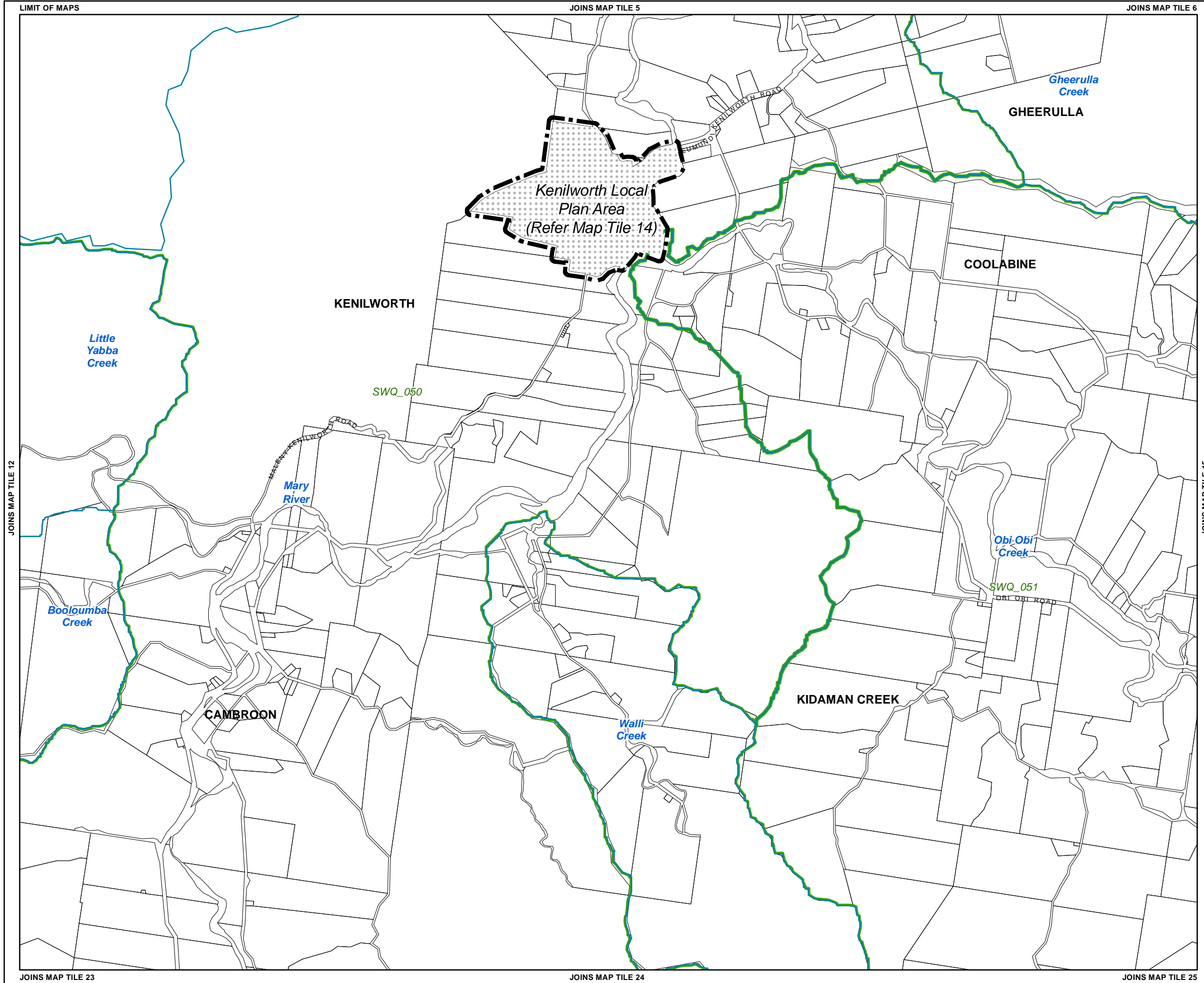
- Existing Stormwater Quality Infrastructure**
- ★ Water Quality Device
- Future Stormwater Quality Infrastructure**
- ✚ Future Water Quality Device
 - ▭ Riparian works - sub-catchment specified
 - ▭ Water Quality Device - sub-catchment specified
- Other Elements**
- ▭ Local Plan Area Boundary
 - ▭ Creek Catchment
 - ▭ Declared Master Planned Area (see Part 10 - Other Plans)
 - ▭ Land within Development Control Plan 1 - Kawana Waters which is the subject of the Kawana Waters Development Agreement (see Section 1.2 - Planning Scheme Components)
 - ▭ Priority Development Area (subject to the *Economic Development Act 2012*)
 - ▭ DCDB 29 October 2015 © State Government

Disclaimer
 While every care is taken to ensure the accuracy of this product, neither the Sunshine Coast Regional Council nor the State of Queensland makes any representations or warranties about its accuracy, reliability, completeness or suitability for any particular purpose and disclaims all responsibility and all liability (including without limitation, liability in negligence) for all expenses, losses, damages (including indirect or consequential damage) and costs that may occur as a result of the product being inaccurate or incomplete in any way or for any reason.

© Crown and Council Copyright Reserved 2015
 Geocentric Datum of Australia 1994 (GDA94)
 Approx Scale @ A3 1:40,000



PIP Map PIPM12B

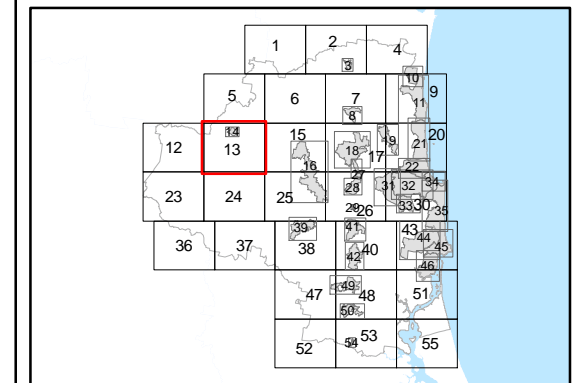
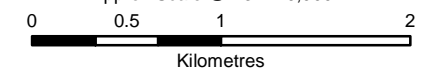


Priority Infrastructure Plan Map - Stormwater Quality Network

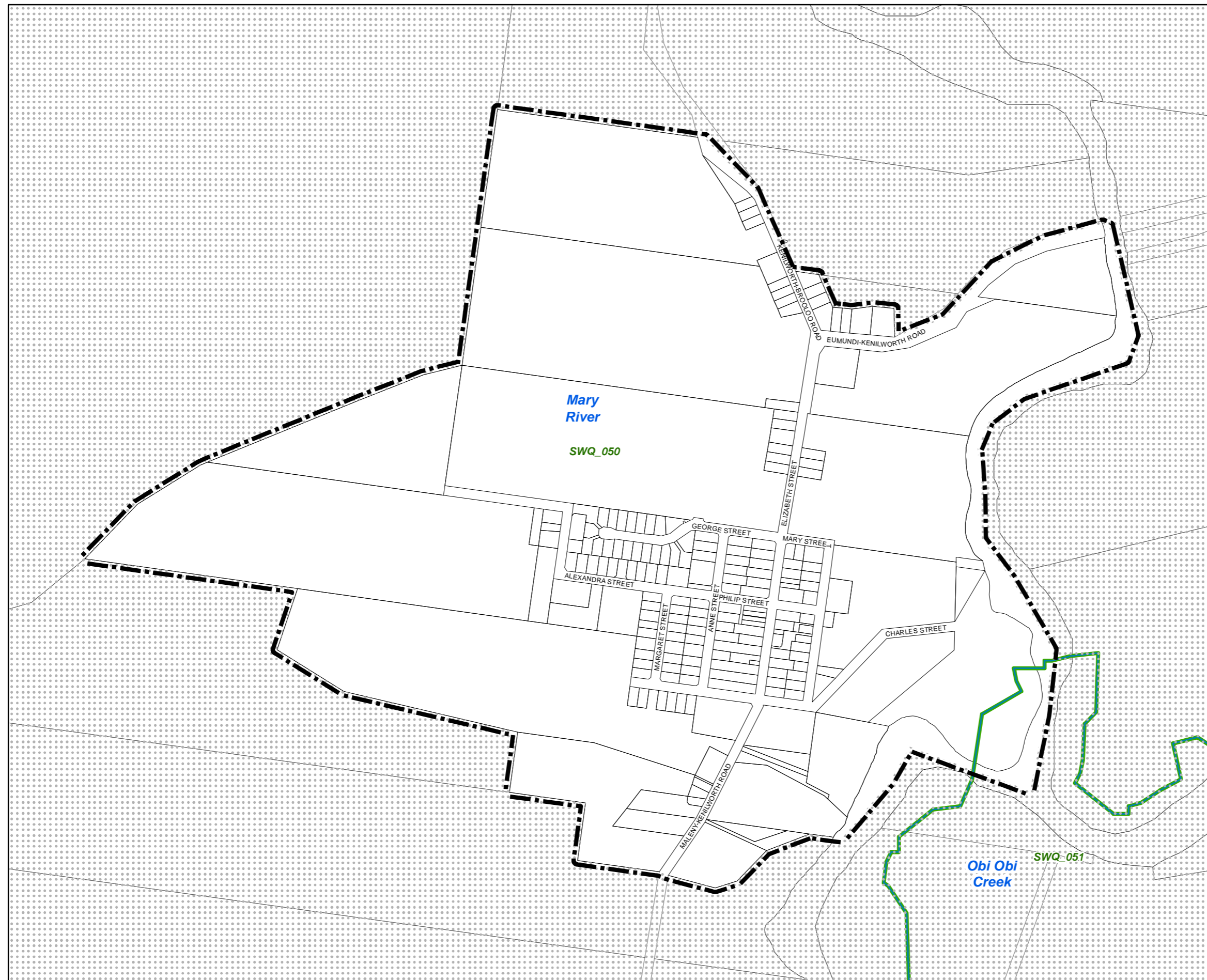
- Existing Stormwater Quality Infrastructure**
- ★ Water Quality Device
- Future Stormwater Quality Infrastructure**
- ✚ Future Water Quality Device
 - ▭ Riparian works - sub-catchment specified
 - ▭ Water Quality Device - sub-catchment specified
- Other Elements**
- ▭ Local Plan Area Boundary
 - ▭ Creek Catchment
 - ▭ Declared Master Planned Area (see Part 10 - Other Plans)
 - ▭ Land within Development Control Plan 1 - Kawana Waters which is the subject of the Kawana Waters Development Agreement (see Section 1.2 - Planning Scheme Components)
 - ▭ Priority Development Area (subject to the *Economic Development Act 2012*)
 - ▭ DCDB 29 October 2015 © State Government

Disclaimer
While every care is taken to ensure the accuracy of this product, neither the Sunshine Coast Regional Council nor the State of Queensland makes any representations or warranties about its accuracy, reliability, completeness or suitability for any particular purpose and disclaims all responsibility and all liability (including without limitation, liability in negligence) for all expenses, losses, damages (including indirect or consequential damage) and costs that may occur as a result of the product being inaccurate or incomplete in any way or for any reason.

© Crown and Council Copyright Reserved 2015
Geocentric Datum of Australia 1994 (GDA94)
Approx Scale @ A3 1:40,000



PIP Map PIPM13B

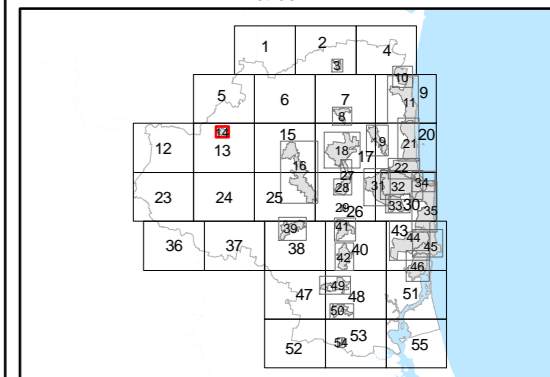
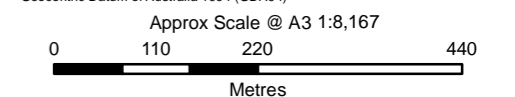


Priority Infrastructure Plan Map -
Stormwater Quality Network

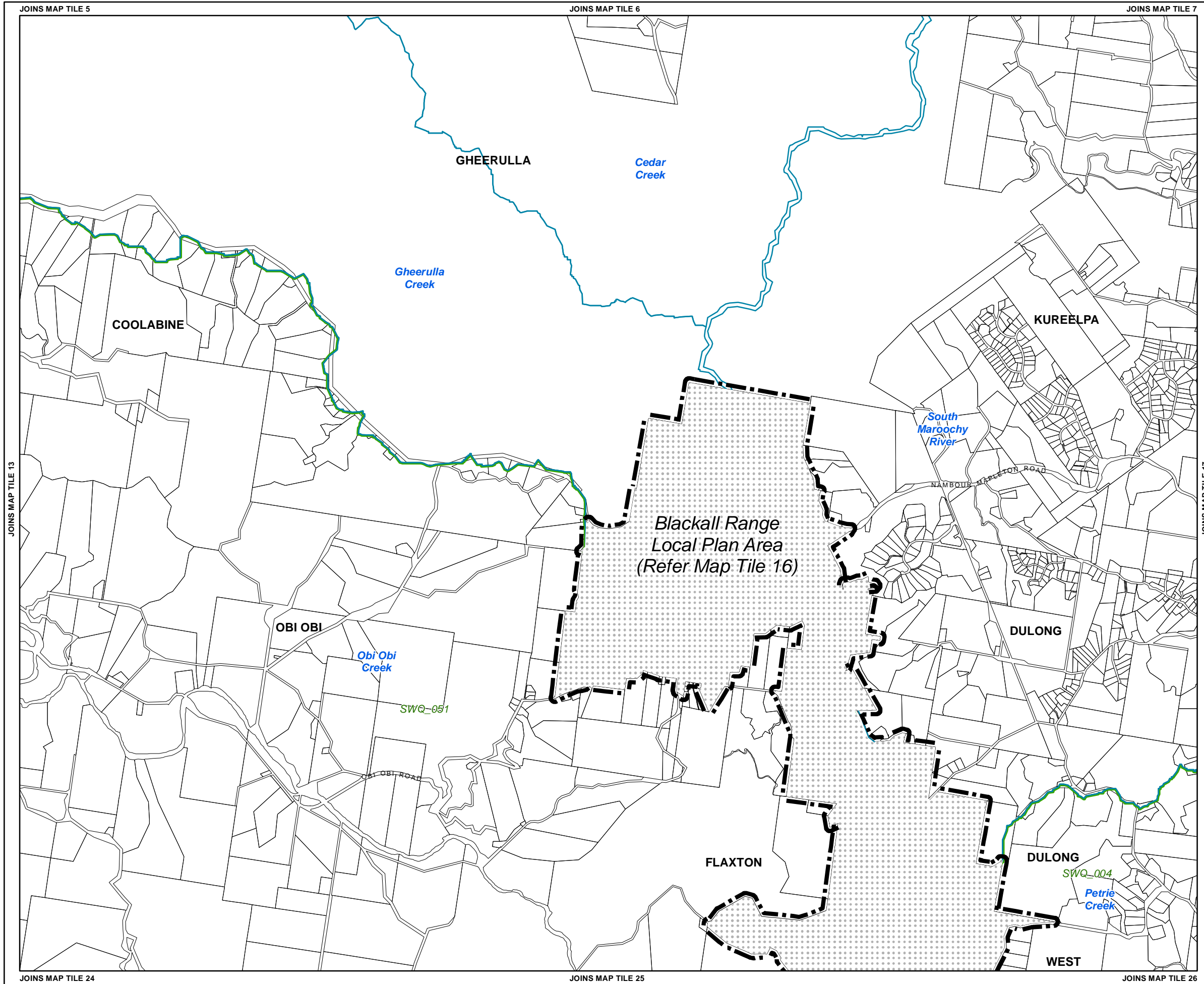
- Existing Stormwater Quality Infrastructure**
- ★ Water Quality Device
- Future Stormwater Quality Infrastructure**
- ✚ Future Water Quality Device
 - ▭ Riparian works - sub-catchment specified
 - ▭ Water Quality Device - sub-catchment specified
- Other Elements**
- ▭ Local Plan Area
 - ▭ Creek Catchment
 - ▭ Declared Master Planned Area (see Part 10 - Other)
 - ▭ Land within Development Control Plan 1 - Kawana Waters which is the subject of the Kawana Waters Development Agreement (see Section 1.2 - Planning Scheme Components)
 - ▭ Priority Development Area (subject to the *Economic Development Act 2012*)
 - DCDB 29 October 2015 © State Government

Disclaimer
While every care is taken to ensure the accuracy of this product, neither the Sunshine Coast Regional Council nor the State of Queensland makes any representations or warranties about its accuracy, reliability, completeness or suitability for any particular purpose and disclaims all responsibility and all liability (including without limitation, liability in negligence) for all expenses, losses, damages (including indirect or consequential damage) and costs that may occur as a result of the product being inaccurate or incomplete in any way or for any reason.

© Crown and Council Copyright Reserved 2015
Geocentric Datum of Australia 1994 (GDA94)



PIP Map PIPM14B



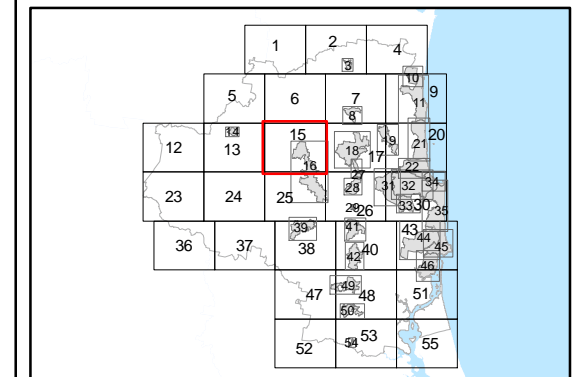
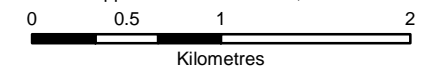
Priority Infrastructure Plan Map -
Stormwater Quality Network

- Existing Stormwater Quality Infrastructure**
- ★ Water Quality Device
- Future Stormwater Quality Infrastructure**
- ✚ Future Water Quality Device
 - ▭ Riparian works - sub-catchment specified
 - ▭ Water Quality Device - sub-catchment specified
- Other Elements**
- ▭ Local Plan Area Boundary
 - ▭ Creek Catchment
 - ▭ Declared Master Planned Area (see Part 10 - Other Plans)
 - ▭ Land within Development Control Plan 1 - Kawana Waters which is the subject of the Kawana Waters Development Agreement (see Section 1.2 - Planning Scheme Components)
 - ▭ Priority Development Area (subject to the *Economic Development Act 2012*)
 - ▭ DCDB 29 October 2015 © State Government

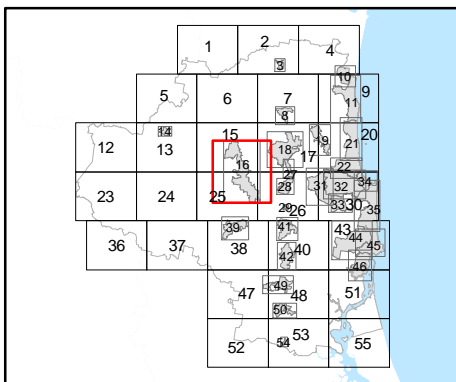
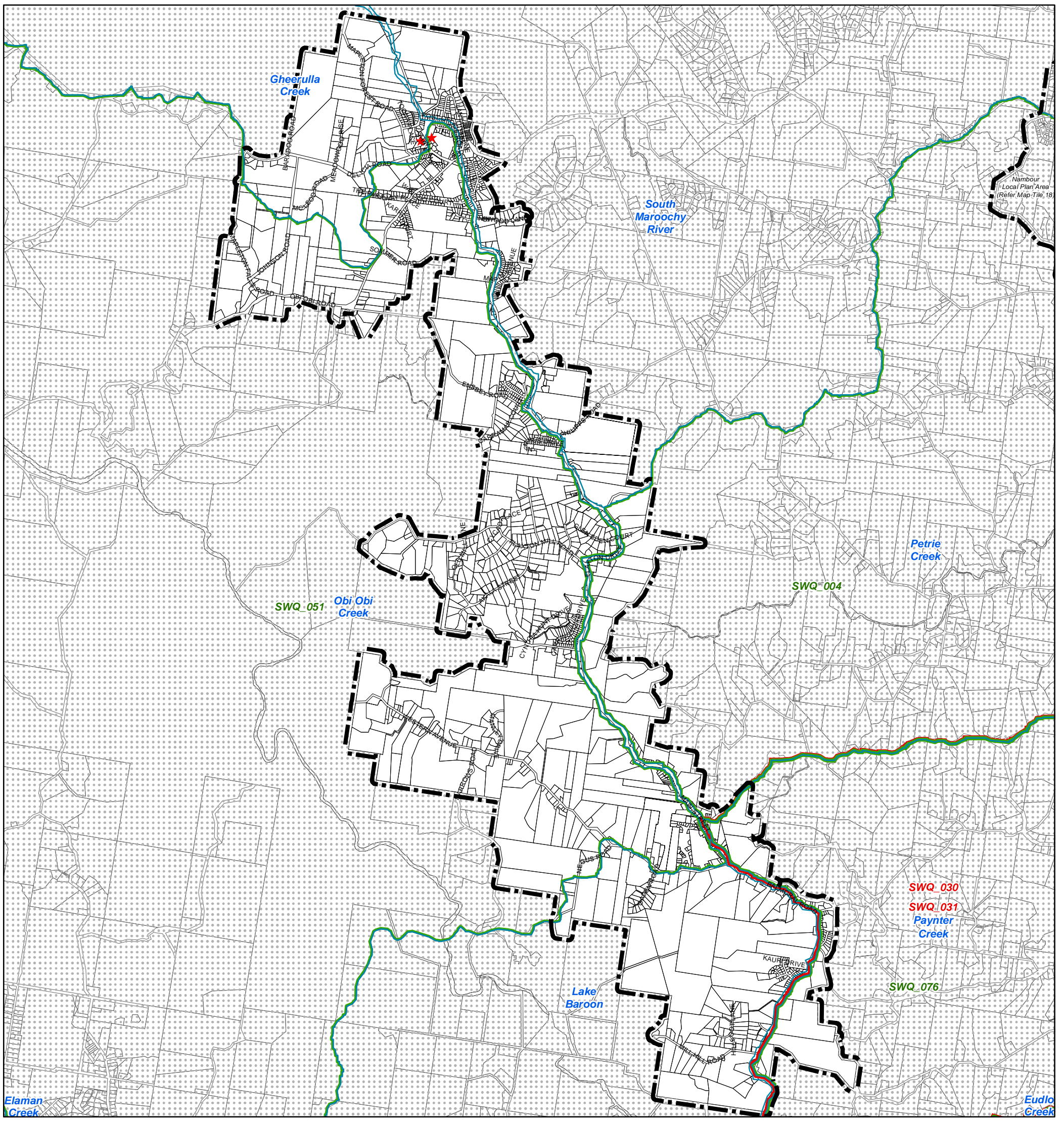
Disclaimer
While every care is taken to ensure the accuracy of this product, neither the Sunshine Coast Regional Council nor the State of Queensland makes any representations or warranties about its accuracy, reliability, completeness or suitability for any particular purpose and disclaims all responsibility and all liability (including without limitation, liability in negligence) for all expenses, losses, damages (including indirect or consequential damage) and costs that may occur as a result of the product being inaccurate or incomplete in any way or for any reason.

© Crown and Council Copyright Reserved 2015
Geocentric Datum of Australia 1994 (GDA94)

Approx Scale @ A3 1:40,000



PIP Map PIPM15B



Priority Infrastructure Plan Map -
Stormwater Quality Network

Existing Stormwater Quality Infrastructure

- ★ Water Quality Device
- Future Stormwater Quality Infrastructure
- ✚ Future Water Quality Device
- ▭ Riparian works - sub-catchment specified
- ▭ Water Quality Device - sub-catchment specified

Other Elements

- ▭ Local Plan Area Boundary
- ▭ Creek Catchment
- ▭ Declared Master Planned Area (see Part 10 - Other Plans)
- ▭ Land within Development Control Plan 1 - Kawana Waters which is the subject of the Kawana Waters Development Agreement (see Section 1.2 - Planning Scheme Components)
- ▭ Priority Development Area (subject to the *Economic Development Act 2012*)
- ▭ DCDB 29 October 2015 © State Government

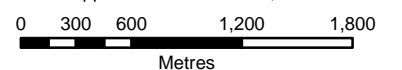
Disclaimer
While every care is taken to ensure the accuracy of this product, neither the Sunshine Coast Regional Council nor the State of Queensland makes any representations or warranties about its accuracy, reliability, completeness or suitability for any particular purpose and disclaims all responsibility and all liability (including without limitation, liability in negligence) for all expenses, losses, damages (including indirect or consequential damage) and costs that may occur as a result of the product being inaccurate or incomplete in any way or for any reason.

© Crown and Council Copyright Reserved 2015

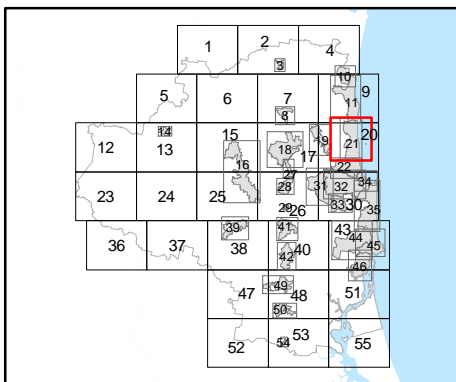
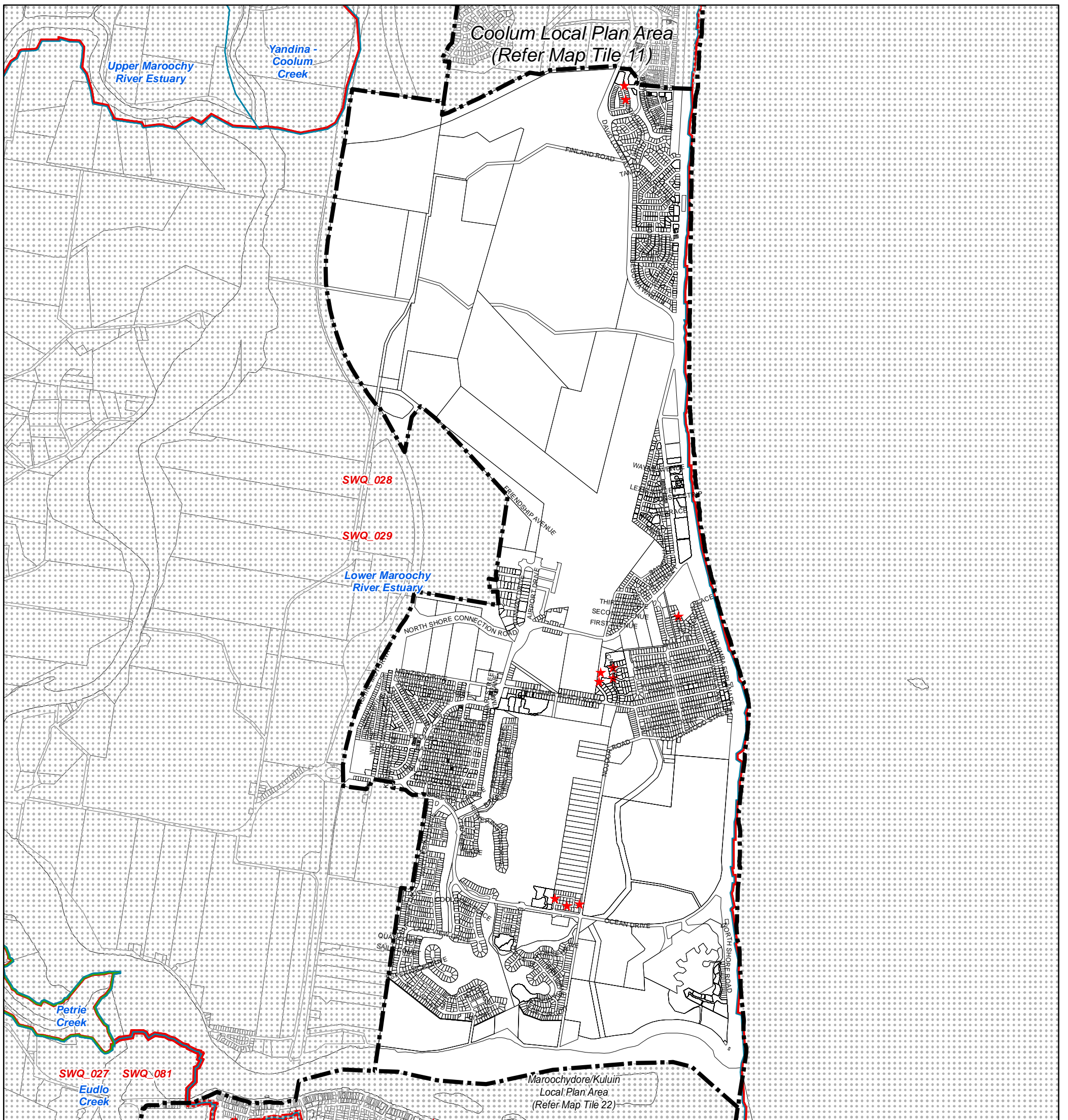
Geocentric Datum of Australia 1994 (GDA94)



Approx Scale @ A3 1:41,041



PIP Map PIPM16B



Priority Infrastructure Plan Map - Stormwater Quality Network

Existing Stormwater Quality Infrastructure

- ★ Water Quality Device
- ✚ Future Water Quality Device
- ▭ Riparian works - sub-catchment specified
- ▭ Water Quality Device - sub-catchment specified

Other Elements

- ▭ Local Plan Area Boundary
- ▭ Creek Catchment
- ▭ Declared Master Planned Area (see Part 10 - Other Plans)
- ▭ Land within Development Control Plan 1 - Kawana Waters which is the subject of the Kawana Waters Development Agreement (see Section 1.2 - Planning Scheme Components)
- ▭ Priority Development Area (subject to the *Economic Development Act 2012*)
- ▭ DCDB 29 October 2015 © State Government


Disclaimer
While every care is taken to ensure the accuracy of this product, neither the Sunshine Coast Regional Council nor the State of Queensland makes any representations or warranties about its accuracy, reliability, completeness or suitability for any particular purpose and disclaims all responsibility and all liability (including without limitation, liability in negligence) for all expenses, losses, damages (including indirect or consequential damage) and costs that may occur as a result of the product being inaccurate or incomplete in any way or for any reason.

© Crown and Council Copyright Reserved 2015

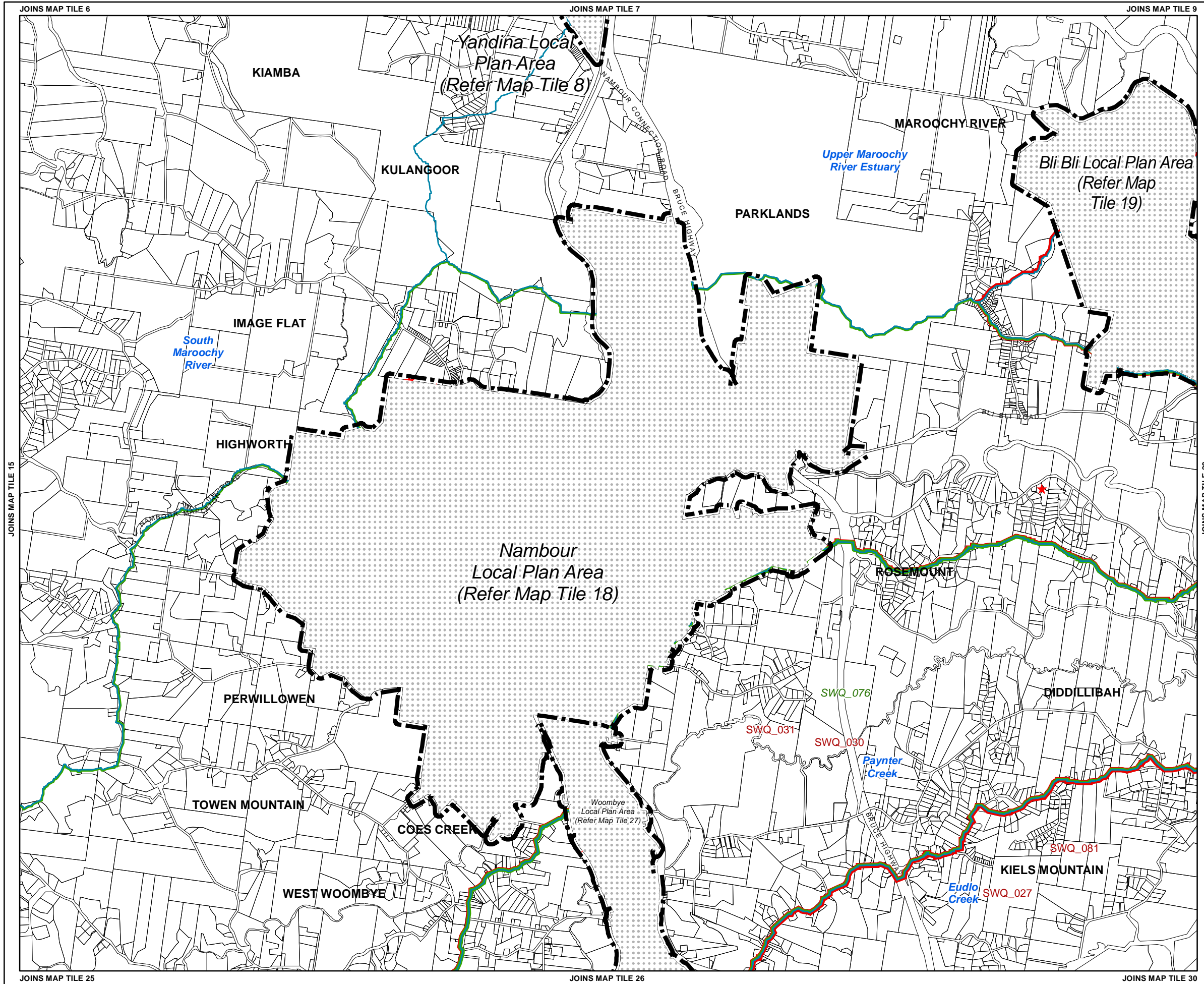
Geocentric Datum of Australia 1994 (GDA94)



Approx Scale @ A3 1:28,525



PIP Map PIM21B

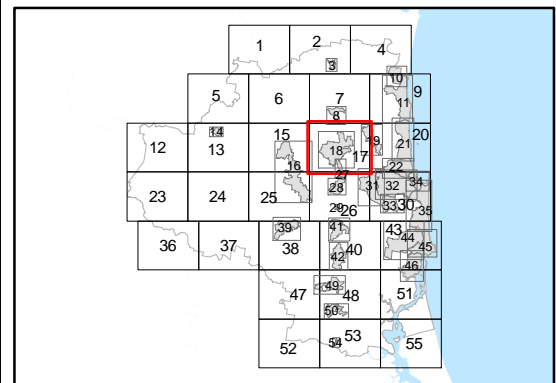
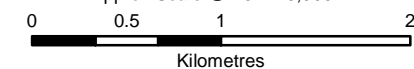


Priority Infrastructure Plan Map - Stormwater Quality Network

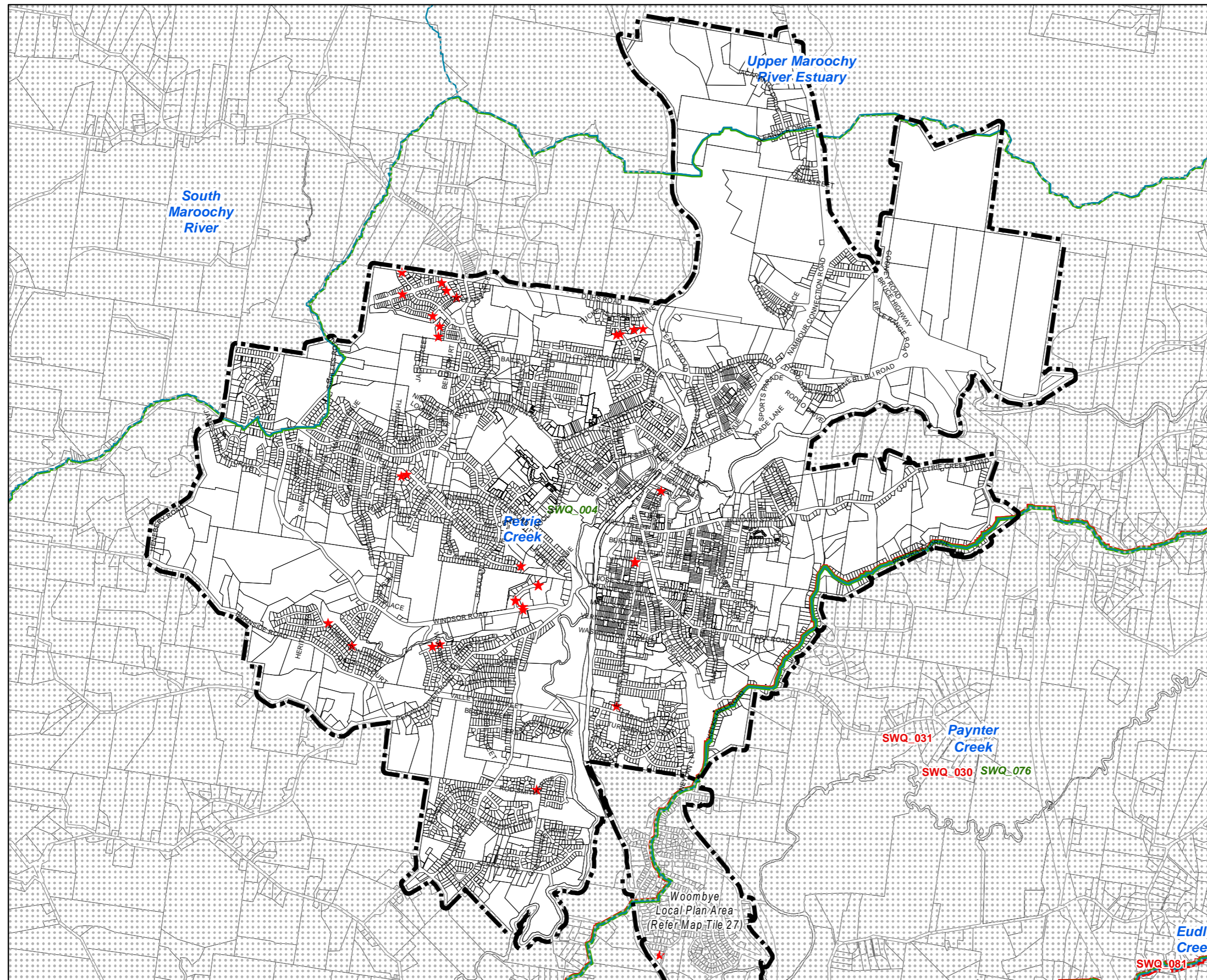
- Existing Stormwater Quality Infrastructure**
- ★ Water Quality Device
- Future Stormwater Quality Infrastructure**
- ✚ Future Water Quality Device
 - ▬ Riparian works - sub-catchment specified
 - ▭ Water Quality Device - sub-catchment specified
- Other Elements**
- ▭ Local Plan Area Boundary
 - ▭ Creek Catchment
 - ▭ Declared Master Planned Area (see Part 10 - Other Plans)
 - ▭ Land within Development Control Plan 1 - Kawana Waters which is the subject of the Kawana Waters Development Agreement (see Section 1.2 - Planning Scheme Components)
 - ▭ Priority Development Area (subject to the Economic Development Act 2012)
 - ▭ DCDB 29 October 2015 © State Government

Disclaimer
While every care is taken to ensure the accuracy of this product, neither the Sunshine Coast Regional Council nor the State of Queensland makes any representations or warranties about its accuracy, reliability, completeness or suitability for any particular purpose and disclaims all responsibility and all liability (including without limitation, liability in negligence) for all expenses, losses, damages (including indirect or consequential damage) and costs that may occur as a result of the product being inaccurate or incomplete in any way or for any reason.

© Crown and Council Copyright Reserved 2015
Geocentric Datum of Australia 1994 (GDA94)
Approx Scale @ A3 1:40,000



PIP Map PIPM17B

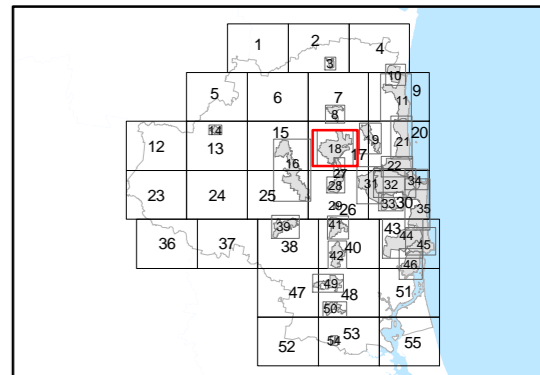
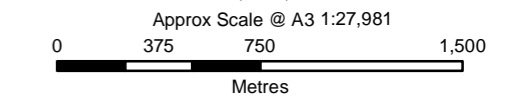


Priority Infrastructure Plan Map - Stormwater Quality Network

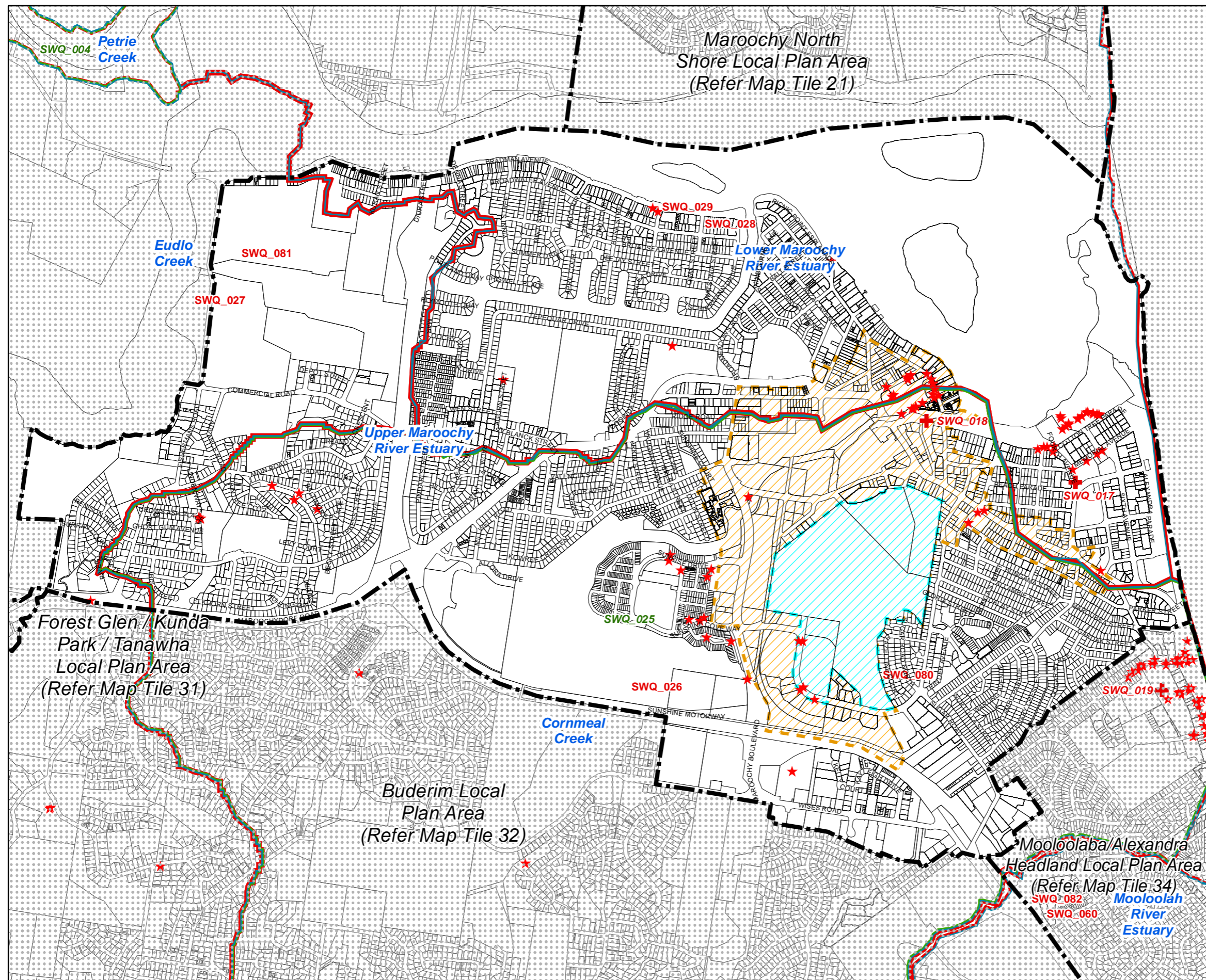
- Existing Stormwater Quality Infrastructure**
- ★ Water Quality Device
- Future Stormwater Quality Infrastructure**
- ✚ Future Water Quality Device
 - ▭ Riparian works - sub-catchment specified
 - ▭ Water Quality Device - sub-catchment specified
- Other Elements**
- ▭ Local Plan Area
 - ▭ Creek Catchment
 - ▭ Declared Master Planned Area (see Part 10 - Other)
 - ▭ Land within Development Control Plan 1 - Kawana Waters which is the subject of the Kawana Waters Development Agreement (see Section 1.2 - Planning Scheme Components)
 - ▭ Priority Development Area (subject to the Economic Development Act 2012)
- DCDB 29 October 2015 © State Government

Disclaimer
 While every care is taken to ensure the accuracy of this product, neither the Sunshine Coast Regional Council nor the State of Queensland makes any representations or warranties about its accuracy, reliability, completeness or suitability for any particular purpose and disclaims all responsibility and all liability (including without limitation, liability in negligence) for all expenses, losses, damages (including indirect or consequential damage) and costs that may occur as a result of the product being inaccurate or incomplete in any way or for any reason.

© Crown and Council Copyright Reserved 2015
 Geocentric Datum of Australia 1994 (GDA94)



PIP Map PIPM18B



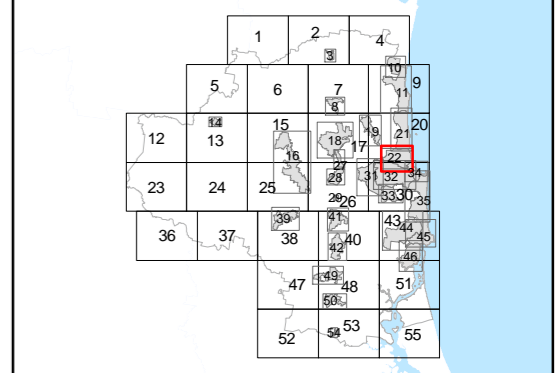
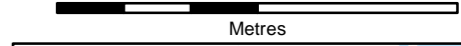
Priority Infrastructure Plan Map - Stormwater Quality Network

- Existing Stormwater Quality Infrastructure**
- ★ Water Quality Device
- Future Stormwater Quality Infrastructure**
- + Future Water Quality Device
 - ▭ Riparian works - sub-catchment specified
 - ▭ Water Quality Device - sub-catchment specified
- Other Elements**
- ▭ Local Plan Area
 - ▭ Creek Catchment
 - ▭ Declared Master Planned Area (see Part 10 - Other)
 - ▭ Land within Development Control Plan 1 - Kawana Waters which is the subject of the Kawana Waters Development Agreement (see Section 1.2 - Planning Scheme Components)
 - ▭ Priority Development Area (subject to the Economic Development Act 2012)
 - © DCDB 29 October 2015 © State Government

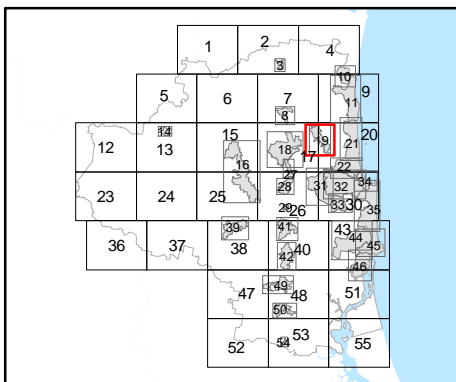
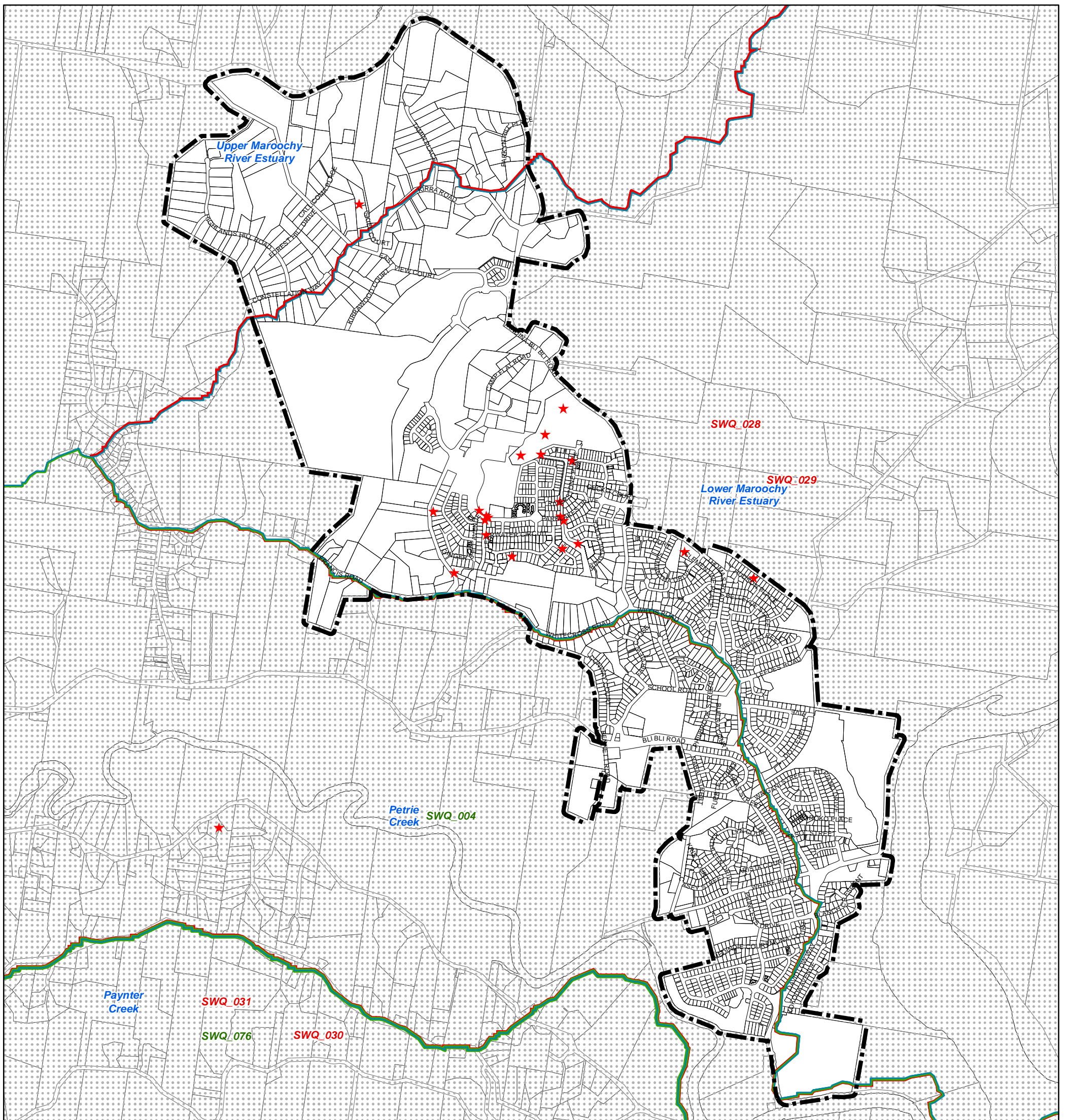
Disclaimer
While every care is taken to ensure the accuracy of this product, neither the Sunshine Coast Regional Council nor the State of Queensland makes any representations or warranties about its accuracy, reliability, completeness or suitability for any particular purpose and disclaims all responsibility and all liability (including without limitation, liability in negligence) for all expenses, losses, damages (including indirect or consequential damage) and costs that may occur as a result of the product being inaccurate or incomplete in any way or for any reason.

© Crown and Council Copyright Reserved 2015
Geocentric Datum of Australia 1994 (GDA94)

Approx Scale @ A3 1:19,660



PIP Map PIPM22B



Priority Infrastructure Plan Map - Stormwater Quality Network

Existing Stormwater Quality Infrastructure

- ★ Water Quality Device
- ✚ Future Water Quality Device
- ▭ Riparian works - sub-catchment specified
- ▭ Water Quality Device - sub-catchment specified

Other Elements

- ▭ Local Plan Area Boundary
- ▭ Creek Catchment
- ▭ Declared Master Planned Area (see Part 10 - Other Plans)
- ▭ Land within Development Control Plan 1 - Kawana Waters which is the subject of the Kawana Waters Development Agreement (see Section 1.2 - Planning Scheme Components)
- ▭ Priority Development Area (subject to the *Economic Development Act 2012*)
- ▭ DCDB 29 October 2015 © State Government


Disclaimer
While every care is taken to ensure the accuracy of this product, neither the Sunshine Coast Regional Council nor the State of Queensland makes any representations or warranties about its accuracy, reliability, completeness or suitability for any particular purpose and disclaims all responsibility and all liability (including without limitation, liability in negligence) for all expenses, losses, damages (including indirect or consequential damage) and costs that may occur as a result of the product being inaccurate or incomplete in any way or for any reason.

© Crown and Council Copyright Reserved 2015

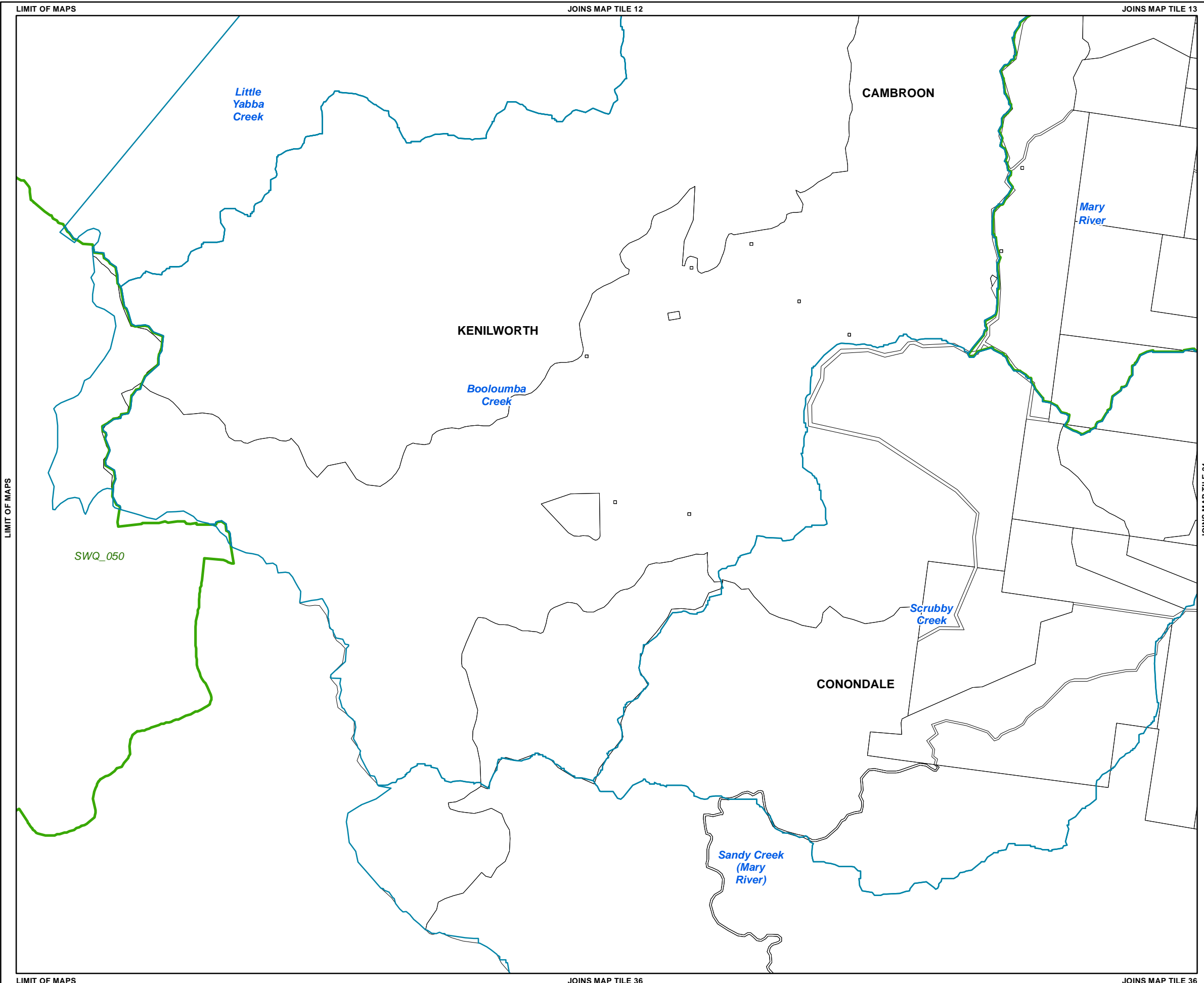
Geocentric Datum of Australia 1994 (GDA94)



Approx Scale @ A3 1:20,274



PIP Map PIPM19B

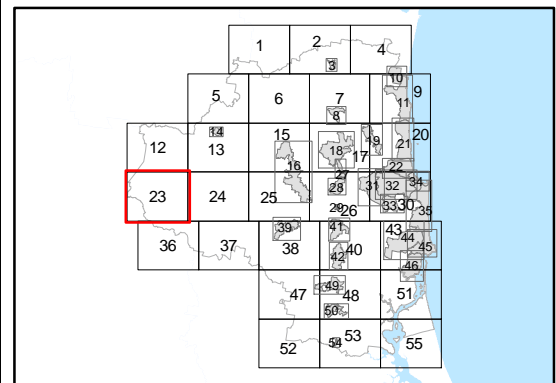
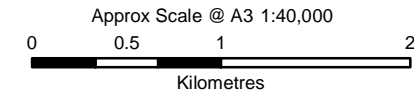


Priority Infrastructure Plan Map - Stormwater Quality Network

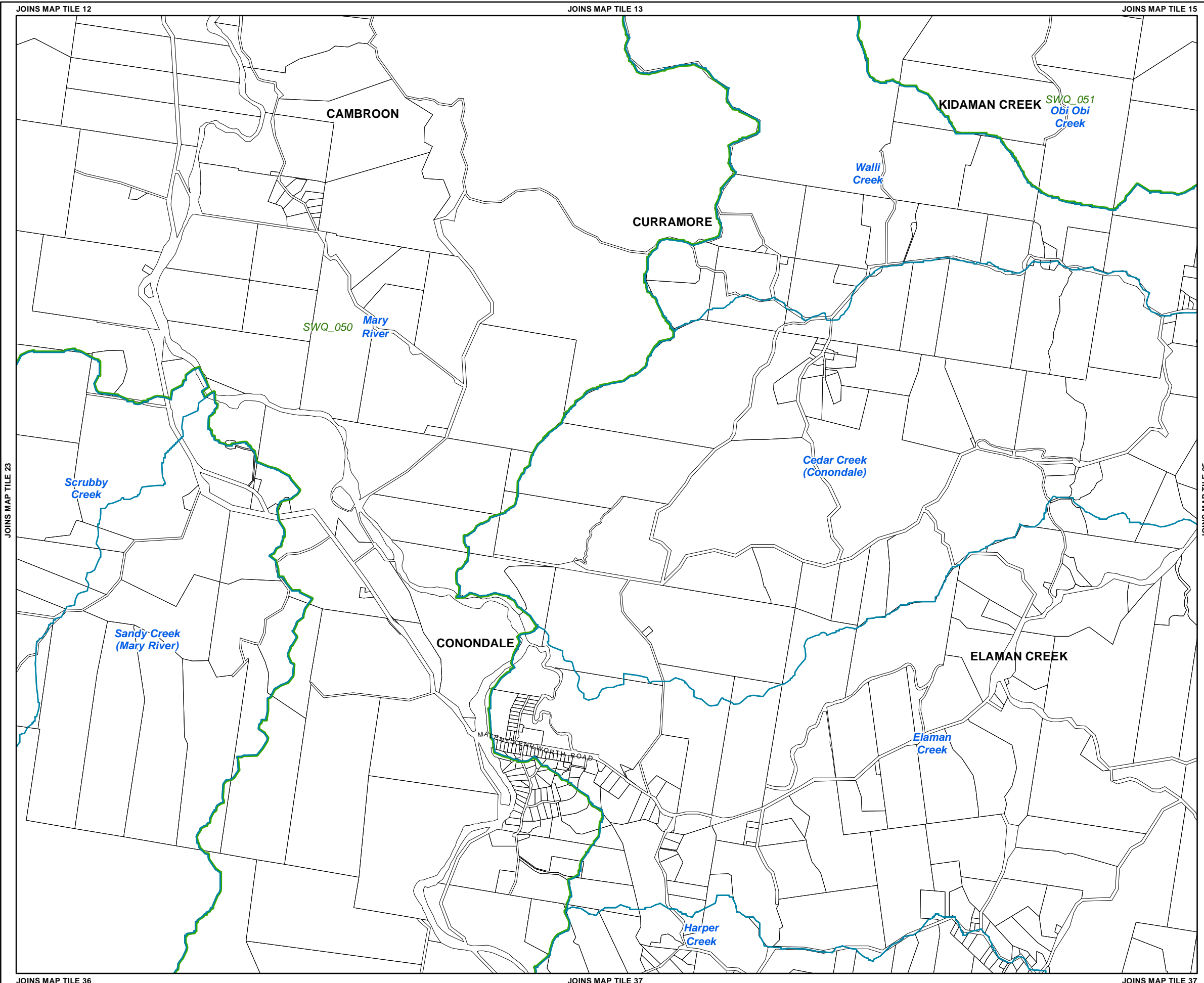
- Existing Stormwater Quality Infrastructure**
- ★ Water Quality Device
- Future Stormwater Quality Infrastructure**
- ✚ Future Water Quality Device
 - ▭ Riparian works - sub-catchment specified
 - ▭ Water Quality Device - sub-catchment specified
- Other Elements**
- ▭ Local Plan Area Boundary
 - ▭ Creek Catchment
 - ▭ Declared Master Planned Area (see Part 10 - Other Plans)
 - ▭ Land within Development Control Plan 1 - Kawana Waters which is the subject of the Kawana Waters Development Agreement (see Section 1.2 - Planning Scheme Components)
 - ▭ Priority Development Area (subject to the *Economic Development Act 2012*)
 - ▭ DCDB 29 October 2015 © State Government

Disclaimer
 While every care is taken to ensure the accuracy of this product, neither the Sunshine Coast Regional Council nor the State of Queensland makes any representations or warranties about its accuracy, reliability, completeness or suitability for any particular purpose and disclaims all responsibility and all liability (including without limitation, liability in negligence) for all expenses, losses, damages (including indirect or consequential damage) and costs that may occur as a result of the product being inaccurate or incomplete in any way or for any reason.

© Crown and Council Copyright Reserved 2015
 Geocentric Datum of Australia 1994 (GDA94)



PIP Map PIPM23B

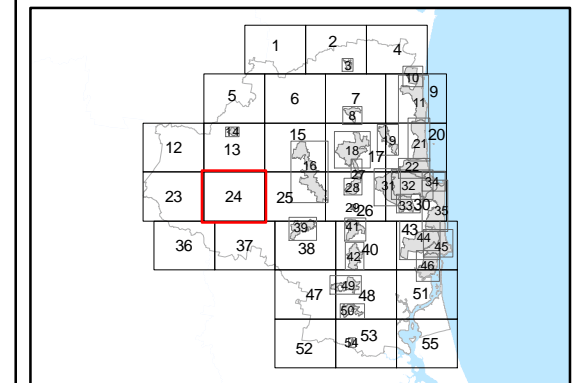
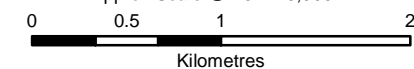


Priority Infrastructure Plan Map - Stormwater Quality Network

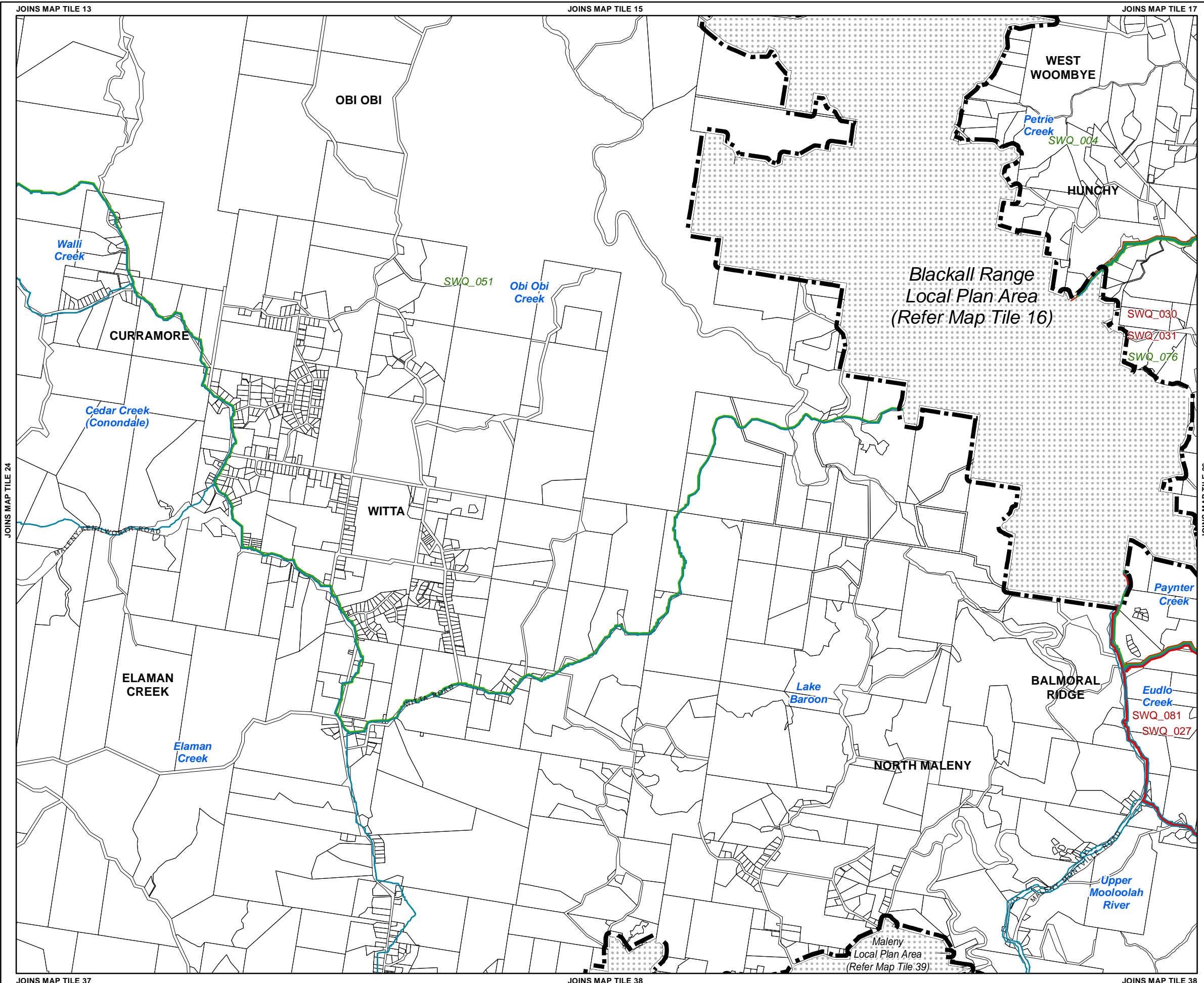
- Existing Stormwater Quality Infrastructure**
- ★ Water Quality Device
- Future Stormwater Quality Infrastructure**
- ✚ Future Water Quality Device
 - ▭ Riparian works - sub-catchment specified
 - ▭ Water Quality Device - sub-catchment specified
- Other Elements**
- ▭ Local Plan Area Boundary
 - ▭ Creek Catchment
 - ▭ Declared Master Planned Area (see Part 10 - Other Plans)
 - ▭ Land within Development Control Plan 1 - Kawana Waters which is the subject of the Kawana Waters Development Agreement (see Section 1.2 - Planning Scheme Components)
 - ▭ Priority Development Area (subject to the *Economic Development Act 2012*)
 - ▭ DCDB 29 October 2015 © State Government

Disclaimer
 While every care is taken to ensure the accuracy of this product, neither the Sunshine Coast Regional Council nor the State of Queensland makes any representations or warranties about its accuracy, reliability, completeness or suitability for any particular purpose and disclaims all responsibility and all liability (including without limitation, liability in negligence) for all expenses, losses, damages (including indirect or consequential damage) and costs that may occur as a result of the product being inaccurate or incomplete in any way or for any reason.

© Crown and Council Copyright Reserved 2015
 Geocentric Datum of Australia 1994 (GDA94)
 Approx Scale @ A3 1:40,000



PIP Map PIPM24B

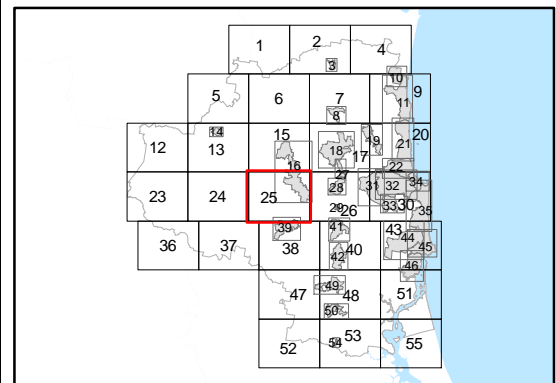
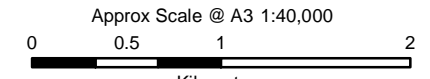


Priority Infrastructure Plan Map - Stormwater Quality Network

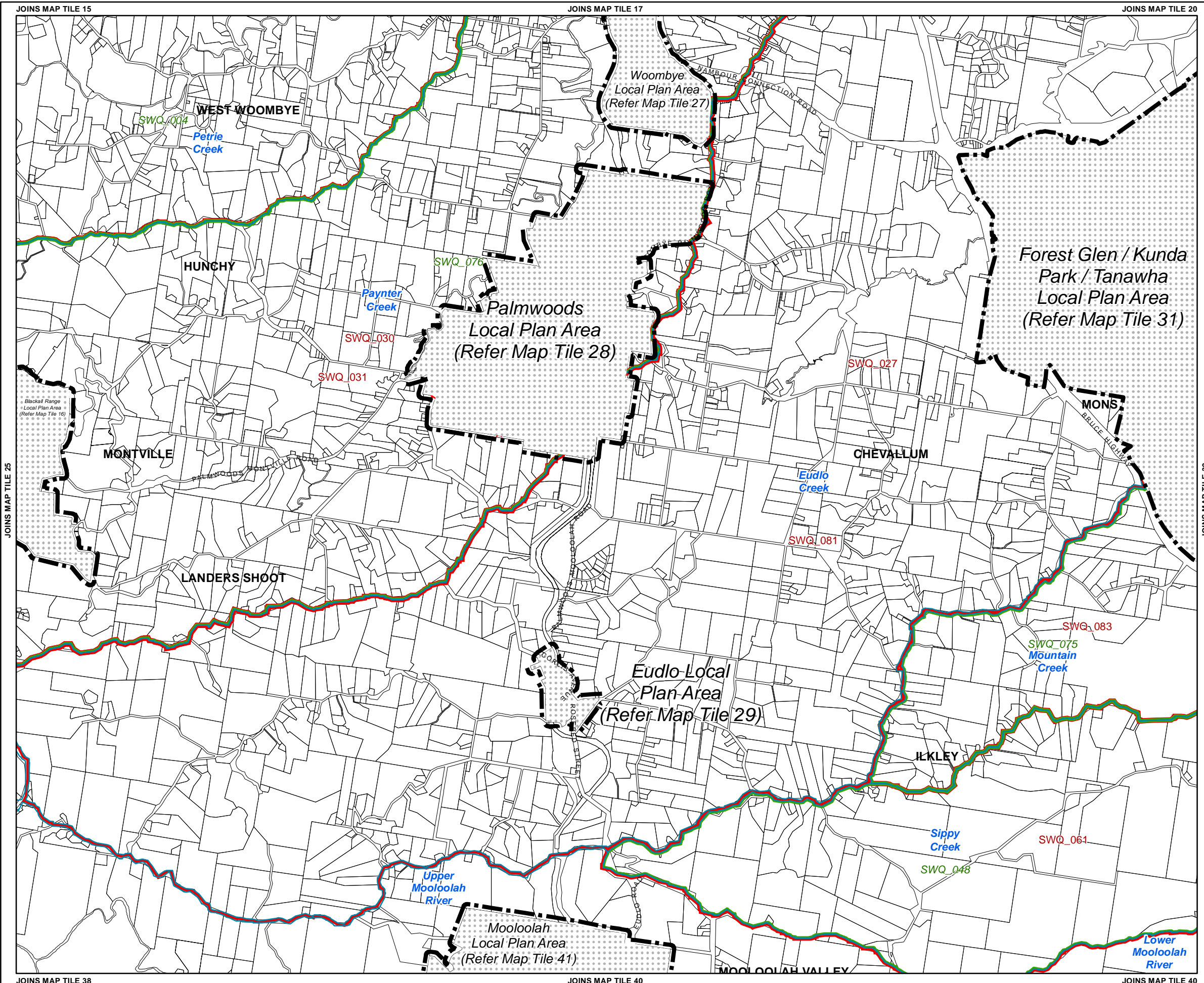
- Existing Stormwater Quality Infrastructure**
- ★ Water Quality Device
- Future Stormwater Quality Infrastructure**
- ✚ Future Water Quality Device
 - ▭ Riparian works - sub-catchment specified
 - ▭ Water Quality Device - sub-catchment specified
- Other Elements**
- ▭ Local Plan Area Boundary
 - ▭ Creek Catchment
 - ▭ Declared Master Planned Area (see Part 10 - Other Plans)
 - ▭ Land within Development Control Plan 1 - Kawana Waters which is the subject of the Kawana Waters Development Agreement (see Section 1.2 - Planning Scheme Components)
 - ▭ Priority Development Area (subject to the Economic Development Act 2012)
 - ▭ DCDB 29 October 2015 © State Government

Disclaimer
While every care is taken to ensure the accuracy of this product, neither the Sunshine Coast Regional Council nor the State of Queensland makes any representations or warranties about its accuracy, reliability, completeness or suitability for any particular purpose and disclaims all responsibility and all liability (including without limitation, liability in negligence) for all expenses, losses, damages (including indirect or consequential damage) and costs that may occur as a result of the product being inaccurate or incomplete in any way or for any reason.

© Crown and Council Copyright Reserved 2015
Geocentric Datum of Australia 1994 (GDA94)



PIP Map PIPM25B

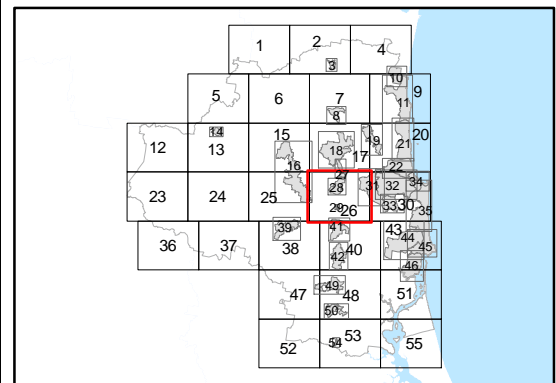
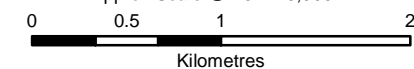


Priority Infrastructure Plan Map - Stormwater Quality Network

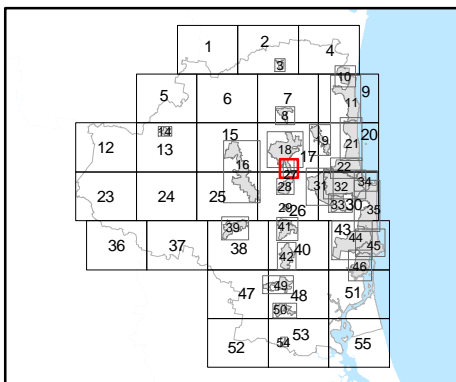
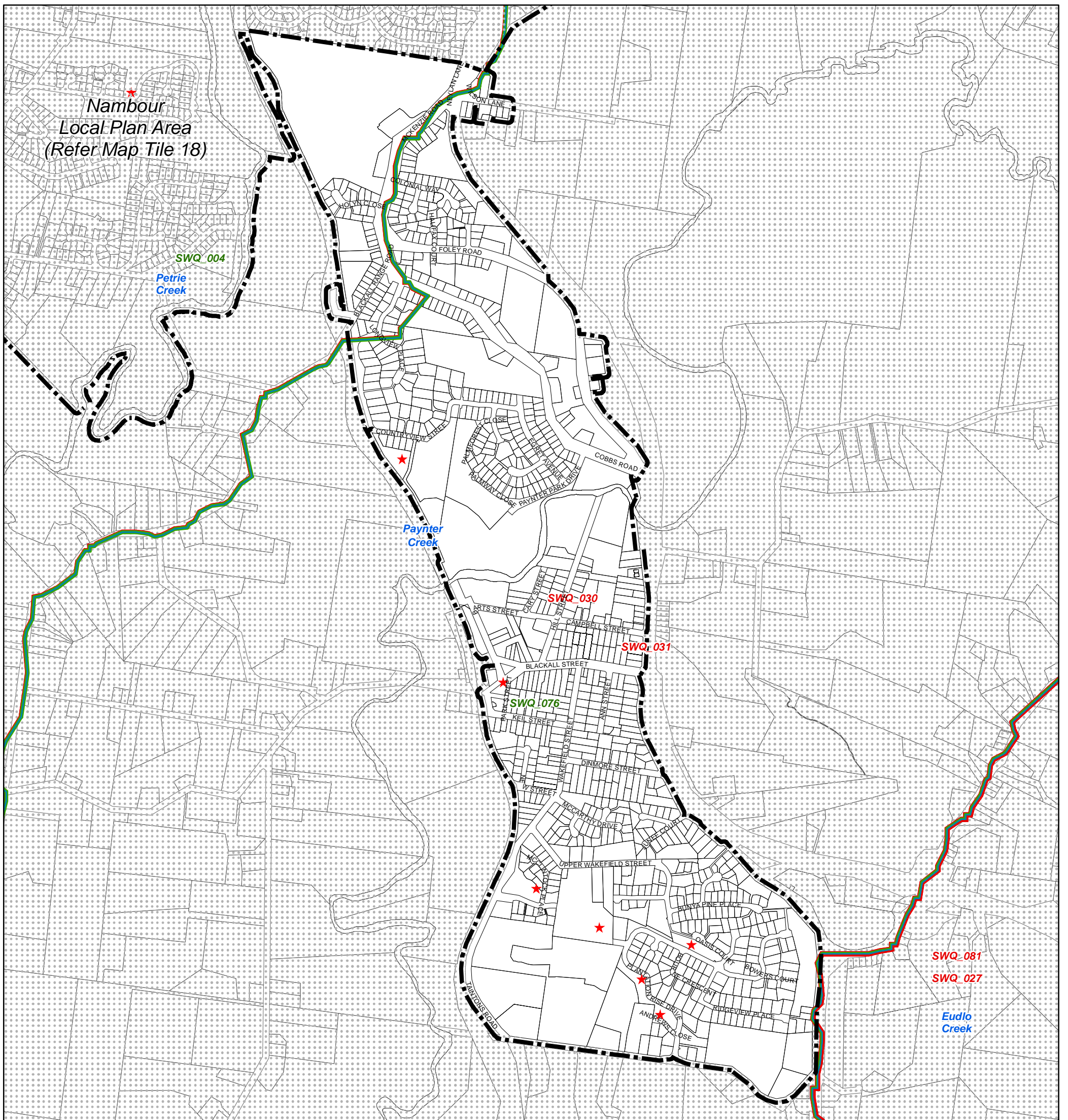
- Existing Stormwater Quality Infrastructure**
- ★ Water Quality Device
- Future Stormwater Quality Infrastructure**
- ✚ Future Water Quality Device
 - ▬ Riparian works - sub-catchment specified
 - ▬ Water Quality Device - sub-catchment specified
- Other Elements**
- ▬ Local Plan Area Boundary
 - ▬ Creek Catchment
 - ▨ Declared Master Planned Area (see Part 10 - Other Plans)
 - ▨ Land within Development Control Plan 1 - Kawana Waters which is the subject of the Kawana Waters Development Agreement (see Section 1.2 - Planning Scheme Components)
 - ▨ Priority Development Area (subject to the Economic Development Act 2012)
 - ▭ DCDB 29 October 2015 © State Government

Disclaimer
 While every care is taken to ensure the accuracy of this product, neither the Sunshine Coast Regional Council nor the State of Queensland makes any representations or warranties about its accuracy, reliability, completeness or suitability for any particular purpose and disclaims all responsibility and all liability (including without limitation, liability in negligence) for all expenses, losses, damages (including indirect or consequential damage) and costs that may occur as a result of the product being inaccurate or incomplete in any way or for any reason.

© Crown and Council Copyright Reserved 2015
 Geocentric Datum of Australia 1994 (GDA94)
 Approx Scale @ A3 1:40,000



PIP Map PIPM26B



Priority Infrastructure Plan Map -
Stormwater Quality Network

Existing Stormwater Quality Infrastructure

- ★ Water Quality Device
- Future Stormwater Quality Infrastructure
- ✚ Future Water Quality Device
- ▬ Riparian works - sub-catchment specified
- ▬ Water Quality Device - sub-catchment specified

Other Elements

- ▬ Local Plan Area Boundary
- ▬ Creek Catchment
- ▬ Declared Master Planned Area (see Part 10 - Other Plans)
- ▬ Land within Development Control Plan 1 - Kawana Waters which is the subject of the Kawana Waters Development Agreement (see Section 1.2 - Planning Scheme Components)
- ▬ Priority Development Area (subject to the *Economic Development Act 2012*)
- ▬ DCDB 29 October 2015 © State Government


Disclaimer
While every care is taken to ensure the accuracy of this product, neither the Sunshine Coast Regional Council nor the State of Queensland makes any representations or warranties about its accuracy, reliability, completeness or suitability for any particular purpose and disclaims all responsibility and all liability (including without limitation, liability in negligence) for all expenses, losses, damages (including indirect or consequential damage) and costs that may occur as a result of the product being inaccurate or incomplete in any way or for any reason.

© Crown and Council Copyright Reserved 2015

Geocentric Datum of Australia 1994 (GDA94)



Approx Scale @ A3 1:12,416



PIP Map PIPM27B