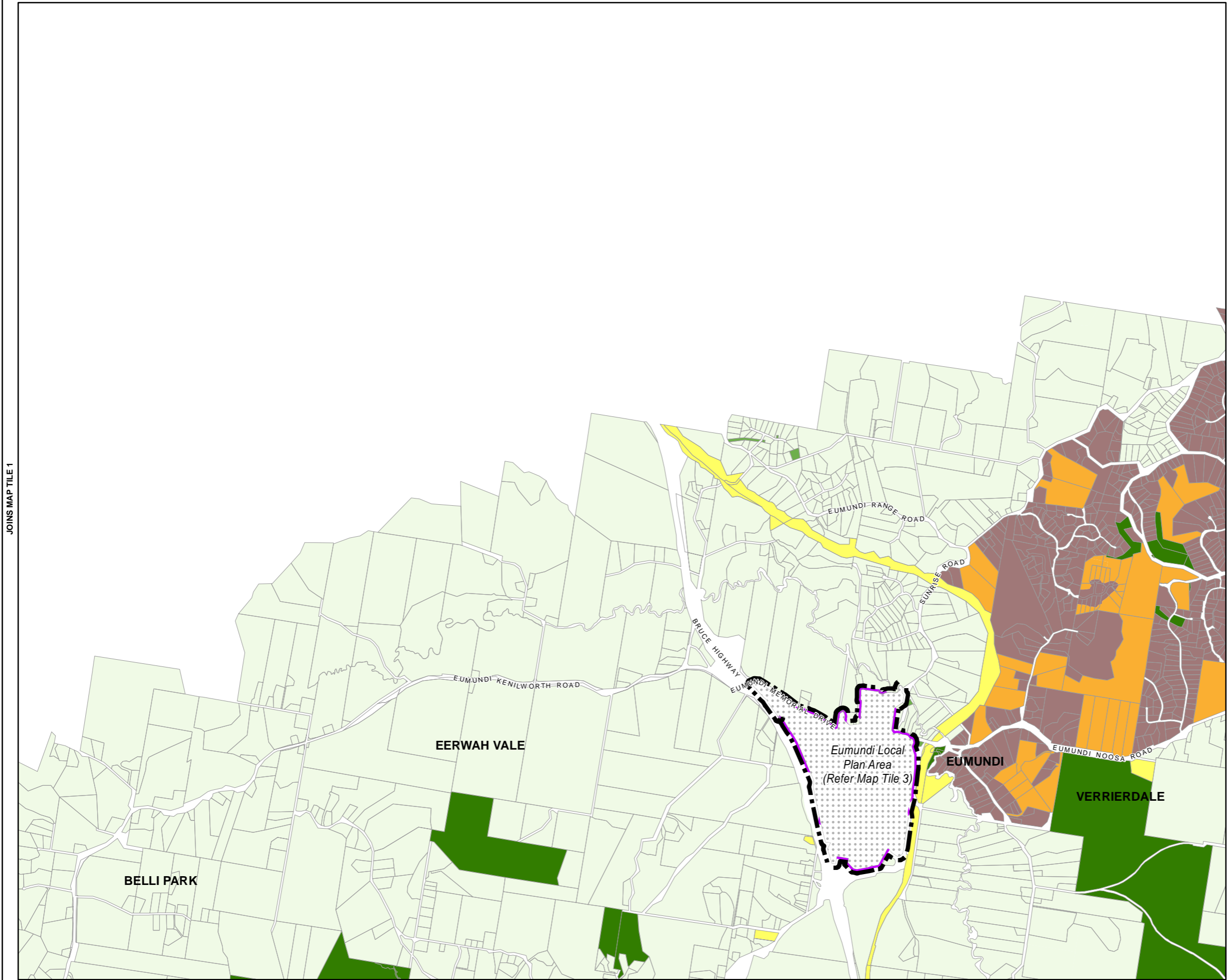


LIMIT OF MAPS

LIMIT OF MAPS

LIMIT OF MAPS



JOINS MAP TILE 1

JOINS MAP TILE 4

JOINS MAP TILE 6

JOINS MAP TILE 7

JOINS MAP TILE 7

Local Government Infrastructure Plan Map - Priority Infrastructure Area

- Priority Infrastructure Area
- DCDB 10 October 2019 © State Government

Zones

Residential Zones Category

- Low Density Residential Zone
- Medium Density Residential Zone
- High Density Residential Zone
- Tourist Accommodation Zone

Centre Zones Category

- Principal Centre Zone
- Major Centre Zone
- District Centre Zone
- Local Centre Zone

Recreation Zones Category

- Sport and Recreation Zone
- Open Space Zone

Environmental Zones Category

- Environmental Management and Conservation Zone

Industry Zones Category

- Low Impact Industry Zone
- Medium Impact Industry Zone
- High Impact Industry Zone
- Waterfront and Marine Industry Zone

Other Zones Category

- Community Facilities Zone
- Emerging Community Zone
- Limited Development (Landscape Residential) Zone
- Rural Zone
- Rural Residential Zone
- Specialised Centre Zone
- Tourism Zone

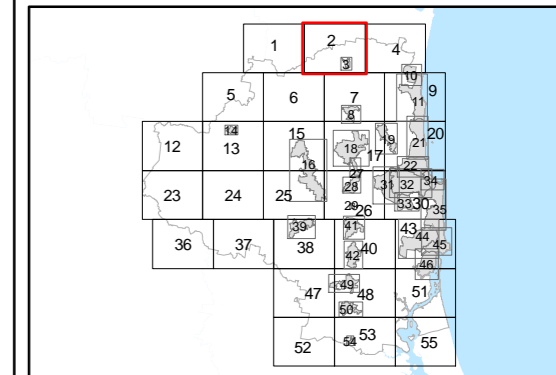
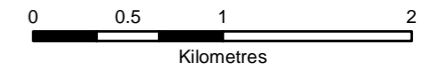
Other Elements

- Local Plan Area Boundary
- Declared Master Planned Area (see Part 10 - Other Plans)
- Land within Development Control Plan 1 - Kawana Waters which is the subject of the Kawana Waters Development Agreement (see Section 1.2 - Planning Scheme Components)
- Priority Development Area (subject to the Economic Development Act 2012)

Disclaimer
While every care is taken to ensure the accuracy of this product, neither the Sunshine Coast Regional Council nor the State of Queensland makes any representations or warranties about its accuracy, reliability, completeness or suitability for any particular purpose and disclaims all responsibility and all liability (including without limitation, liability in negligence) for all expenses, losses, damages (including indirect or consequential damage) and costs that may occur as a result of the product being inaccurate or incomplete in any way or for any reason.

© Crown and Council Copyright Reserved 2019
Geocentric Datum of Australia 1994 (GDA94)

Approx Scale @ A3 1:40,000



LGIP Map PIA2