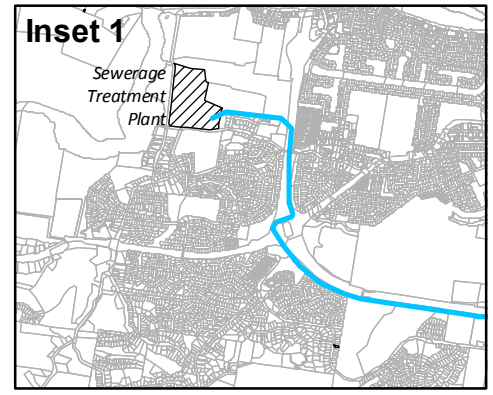
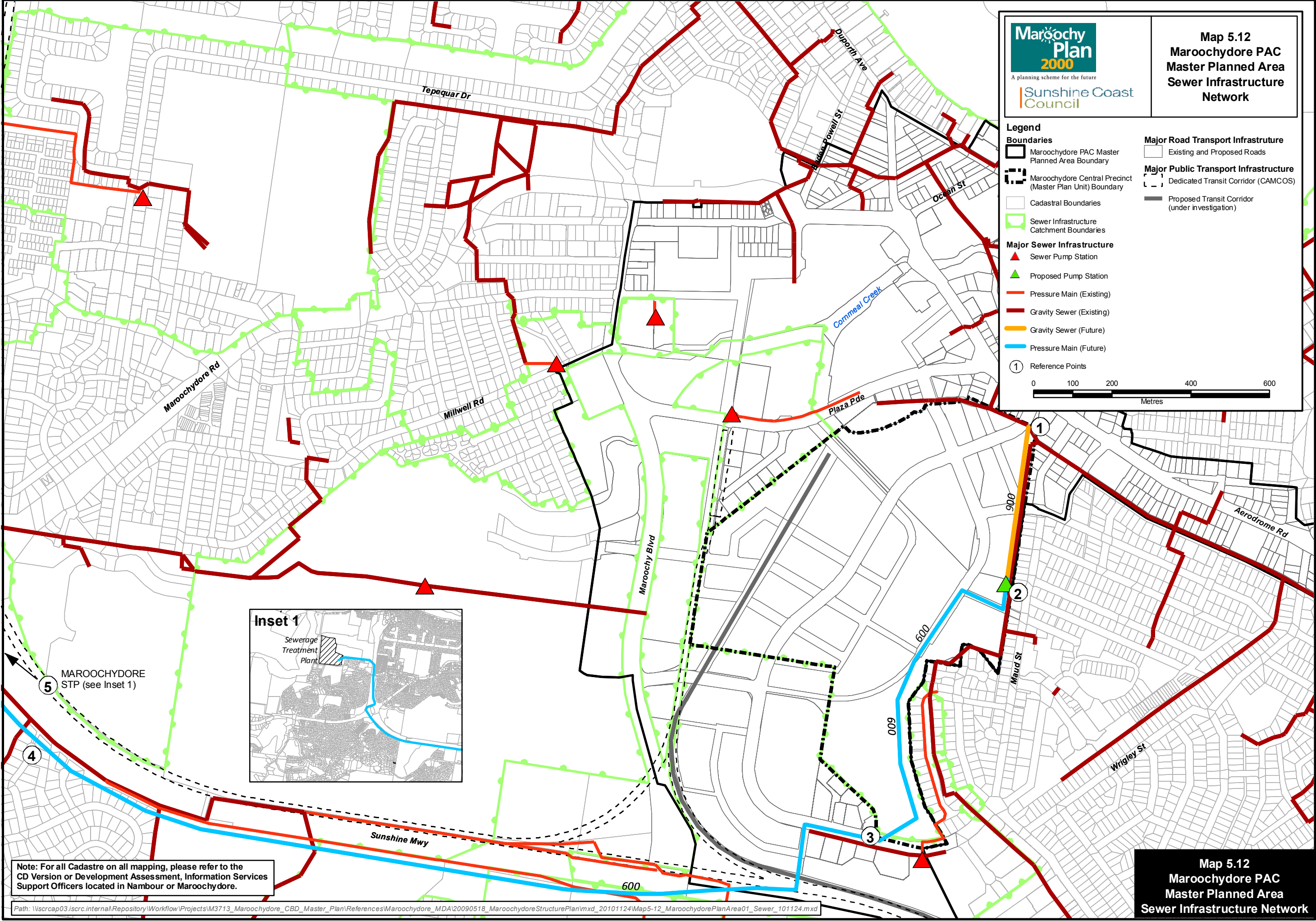
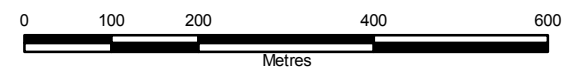


Legend

- Boundaries**
- Maroochy PAC Master Planned Area Boundary
 - Maroochy Central Precinct (Master Plan Unit) Boundary
 - Cadastral Boundaries
 - Sewer Infrastructure Catchment Boundaries
- Major Road Transport Infrastructure**
- Existing and Proposed Roads
- Major Public Transport Infrastructure**
- Dedicated Transit Corridor (CAMCOS)
 - Proposed Transit Corridor (under investigation)
- Major Sewer Infrastructure**
- Sewer Pump Station
 - Proposed Pump Station
 - Pressure Main (Existing)
 - Gravity Sewer (Existing)
 - Gravity Sewer (Future)
 - Pressure Main (Future)
- Reference Points**
- 1



Note: For all Cadastre on all mapping, please refer to the CD Version or Development Assessment, Information Services Support Officers located in Nambour or Maroochy.

Path: \\iscrcap03.iscra.internal\repository\Workflow\Projects\M3713_Maroochy_CBD_Master_Plan\References\Maroochy_MDA\20090518_MaroochyStructurePlan\mxd_20101124\Map5-12_MaroochyPlanArea01_Sewer_101124.mxd