

Contents

Part 1	About the planning scheme	1-1
1.1	Introduction	1-1
1.2	Planning scheme components	1-3
1.3	Interpretation	1-7
1.3.1	Definitions	1-7
1.3.2	Standard drawings, maps, notes, editor's notes and footnotes.....	1-8
1.3.3	Punctuation.....	1-8
1.3.4	Zones for roads, waterways and reclaimed land.....	1-8
1.4	Categories of development	1-8
1.5	Hierarchy of provisions within the planning scheme	1-9
1.6	Building work regulated under the planning scheme.....	1-9
1.7	Local government administrative matters	1-10
Part 2	State planning provisions	2-1
2.1	State planning policy	2-1
2.2	Regional plan.....	2-1
2.3	Referral agency delegations	2-1
2.4	Regulated requirements	2-1
Part 3	Strategic framework.....	3-1
3.1	Preliminary	3-1
3.2	Strategic intent.....	3-3
3.2.1	Shaping growth – an overview.....	3-3
3.2.2	A new economy	3-3
3.2.3	Greenspace for generations	3-4
3.2.4	A community of communities	3-5
3.2.5	Better ways to move around	3-5
3.2.6	Infrastructure for the future	3-5
3.2.7	A modern sub-tropical coastal region.....	3-6
3.2.8	Sunshine Coast spatial concept.....	3-6
3.2.9	Achieving the strategic intent	3-9
3.3	Settlement pattern.....	3-11
3.3.1	Strategic outcomes	3-11
	Implementation framework.....	3-12
3.3.2	Element 1 – Character, lifestyle and environment attributes.....	3-12
3.3.3	Element 2 – Growth management boundaries and land use categories.....	3-13
3.3.4	Element 3 – Efficient and functional urban form.....	3-13
3.3.5	Element 4 – Housing diversity and affordable living.....	3-14
3.3.6	Element 5 – Enterprise corridor and activity centres.....	3-14
3.3.7	Element 6 – Major development areas	3-15
3.3.8	Element 7 – Further investigation areas	3-16
3.3.9	Element 8 – Local settings and local planning responses.....	3-16
3.3.10	Strategic framework maps	3-18
3.4	Economic development.....	3-20
3.4.1	Strategic outcomes	3-20
	Implementation framework.....	3-22
3.4.2	Element 1 – Natural (competitive) advantage and key economic sectors.....	3-22
3.4.3	Element 2 – Sunshine Coast activity centre network	3-23
3.4.4	Element 3 – Employment areas	3-25
3.4.5	Element 4 – Industry and enterprise areas	3-26
3.4.6	Element 5 – Tourism and tourism focus areas.....	3-27
3.4.7	Element 6 – Rural enterprise	3-29
3.4.8	Element 7 – Creative industries and home based business	3-29
3.4.9	Strategic framework maps	3-29

3.5	Transport	3-31
3.5.1	Strategic outcomes	3-31
	Implementation framework.....	3-32
3.5.2	Element 1 – Integrated transport system	3-32
3.5.3	Element 2 – Protection of environmental, landscape and character values.....	3-33
3.5.4	Element 3 – Active transport network	3-33
3.5.5	Element 4 – Public transport network	3-33
3.5.6	Element 5 – Road transport network.....	3-34
3.5.7	Element 6 – Parking areas and facilities	3-35
3.5.8	Element 7 – Freight movement.....	3-35
3.5.9	Element 8 – Airports and aviation facilities	3-35
3.5.10	Strategic framework maps	3-36
3.6	Infrastructure and services	3-38
3.6.1	Strategic outcomes	3-38
	Implementation framework.....	3-39
3.6.2	Element 1 – Coordinated and sustainable infrastructure	3-39
3.6.3	Element 2 – Protection of infrastructure corridors and sites.....	3-39
3.6.4	Element 3 – Water supply and sewerage infrastructure.....	3-40
3.6.5	Element 4 – Stormwater infrastructure.....	3-40
3.6.6	Element 5 – Energy infrastructure.....	3-40
3.6.7	Element 6 – Telecommunications infrastructure	3-41
3.6.8	Element 7 – Waste management and recycling infrastructure.....	3-41
3.6.9	Element 8 – Open space infrastructure.....	3-42
3.6.10	Element 9 – Community facilities infrastructure	3-42
3.6.11	Strategic framework maps	3-43
3.7	Natural environment	3-45
3.7.1	Strategic outcomes	3-45
	Implementation framework.....	3-46
3.7.2	Element 1 – Natural habitats and biodiversity	3-46
3.7.3	Element 2 – Koalas and koala habitat.....	3-46
3.7.4	Element 3 – Waterways, wetlands and natural water catchments	3-47
3.7.5	Element 4 – Coastal foreshores, processes and systems	3-47
3.7.6	Element 5 – Air and acoustic environment.....	3-47
3.7.7	Strategic framework maps	3-48
3.8	Community identity, character and social inclusion	3-50
3.8.1	Strategic outcomes	3-50
	Implementation framework.....	3-51
3.8.2	Element 1 – Landscape elements and features	3-51
3.8.3	Element 2 – Sub-tropical character and locally responsive design	3-52
3.8.4	Element 3 – Cultural heritage and character.....	3-52
3.8.5	Element 4 – Community, educational and cultural facilities	3-53
3.8.6	Element 5 – Open space and sport and recreation facilities	3-53
3.8.7	Element 6 – Inclusion and equity	3-53
3.8.8	Strategic framework maps	3-53
3.9	Natural resources.....	3-56
3.9.1	Strategic outcomes	3-56
	Implementation framework.....	3-57
3.9.2	Element 1 – Rural and agricultural land resources	3-57
3.9.3	Element 2 – Forestry resources.....	3-57
3.9.4	Element 3 – Fisheries resources.....	3-58
3.9.5	Element 4 – Water resources.....	3-58
3.9.6	Element 5 – Extractive resources	3-58
3.9.7	Strategic framework maps	3-58
3.10	Natural hazards	3-61
3.10.1	Strategic outcomes	3-61
	Implementation framework.....	3-61
3.10.2	Element 1 – Acid sulfate soils	3-61
3.10.3	Element 2 – Bushfire.....	3-62
3.10.4	Element 3 – Coastal erosion.....	3-62
3.10.5	Element 4 – Flooding.....	3-62
3.10.6	Element 5 – Landslide and steep land	3-63
3.10.7	Element 6 – Consideration of climate change effects	3-63
3.10.8	Strategic framework maps	3-63

Part 4	Local government infrastructure plan	4-1
4.1	Preliminary	4-1
4.2	Planning assumptions.....	4-1
4.2.1	Population and employment growth.....	4-3
4.2.2	Development.....	4-4
4.2.3	Infrastructure demand.....	4-4
4.3	Priority infrastructure area	4-5
4.4	Desired standards of service	4-5
4.4.1	Stormwater network.....	4-5
4.4.2	Transport network (Roads and Active Transport)	4-6
4.4.3	Parks and land for community facilities network	4-11
4.5	Plans for trunk infrastructure.....	4-15
4.5.1	Plans for trunk infrastructure maps	4-15
4.5.2	Schedules of works.....	4-16
Part 5	Tables of Assessment	5-1
5.1	Preliminary	5-1
5.2	Reading the tables of assessment	5-1
5.3	Categories of development and categories of assessment	5-2
5.3.1	Process for determining the category of development and category of assessment.....	5-2
5.3.2	Determining the category of development and category of assessment.....	5-3
5.3.3	Determining any requirements for accepted development and the assessment benchmarks for assessable development.....	5-4
5.4	Regulated categories of development and categories of assessment prescribed by the Regulation	5-5
5.5	Categories of development and categories of assessment – material change of use.....	5-6
5.6	Categories of development and categories of assessment – reconfiguring a lot.....	5-73
5.7	Categories of development and categories of assessment – building work.....	5-75
5.8	Categories of development and categories of assessment – operational work.....	5-76
5.9	Categories of development and categories of assessment – local plans.....	5-79
5.9.1	Blackall Range local plan	5-79
5.9.2	Buderim local plan	5-80
5.9.3	Caloundra local plan	5-81
5.9.4	Caloundra West local plan	5-85
5.9.5	Golden Beach/Pelican Waters local plan	5-86
5.9.6	Kawana Waters local plan	5-88
5.9.7	Landsborough local plan.....	5-89
5.9.8	Maroochy North Shore local plan.....	5-90
5.9.9	Maroochydore/Kuluin local plan	5-96
5.9.10	Mooloolaba/Alexandra Headland local plan.....	5-98
5.9.11	Nambour local plan	5-100
5.9.12	Sippy Downs local plan.....	5-102
5.10	Categories of development and categories of assessment – overlays.....	5-105
Part 6	Zones	6-1
6.1	Preliminary	6-1
6.2	Zone codes	6-3
6.2.1	Low density residential zone code	6-3
6.2.2	Medium density residential zone code	6-6
6.2.3	High density residential zone code	6-9
6.2.4	Tourist accommodation zone code	6-11
6.2.5	Principal centre zone code.....	6-14
6.2.6	Major centre zone code	6-17
6.2.7	District centre zone code	6-21
6.2.8	Local centre zone code.....	6-24
6.2.9	Low impact industry zone code.....	6-27
6.2.10	Medium impact industry zone code.....	6-29

6.2.11	High impact industry zone code	6-31
6.2.12	Waterfront and marine industry zone code	6-33
6.2.13	Sport and recreation zone code	6-35
6.2.14	Open space zone code	6-38
6.2.15	Environmental management and conservation zone code	6-40
6.2.16	Community facilities zone code.....	6-42
6.2.17	Emerging community zone code.....	6-44
6.2.18	Limited development (landscape residential) zone code	6-46
6.2.19	Rural zone code.....	6-48
6.2.20	Rural residential zone code	6-51
6.2.21	Specialised centre zone code	6-53
6.2.22	Tourism zone code	6-55
Part 7	Local Plans	7-1
7.1	Preliminary	7-1
7.2	Local plan codes.....	7-4
7.2.1	Beerburrum local plan code	7-4
7.2.2	Beerwah local plan code.....	7-10
7.2.3	Blackall Range local plan code	7-20
7.2.4	Bli Bli local plan code	7-33
7.2.5	Buderim local plan code.....	7-40
7.2.6	Caloundra local plan code	7-47
7.2.7	Caloundra West local plan code	7-99
7.2.8	Coolum local plan code.....	7-111
7.2.9	Eudlo local plan code.....	7-120
7.2.10	Eumundi local plan code.....	7-126
7.2.11	Forest Glen/Kunda Park/Tanawha local plan code	7-134
7.2.12	Glass House Mountains local plan code	7-144
7.2.13	Golden Beach/Pelican Waters local plan code	7-153
7.2.14	Kawana Waters local plan code.....	7-165
7.2.15	Kenilworth local plan code	7-181
7.2.16	Landsborough local plan code	7-188
7.2.17	Maleny local plan code	7-200
7.2.18	Maroochy North Shore local plan code	7-210
7.2.19	Maroochydore/Kuluin local plan code	7-224
7.2.20	Mooloolaba/Alexandra Headland local plan code	7-248
7.2.21	Mooloolah local plan code	7-263
7.2.22	Nambour local plan code	7-271
7.2.23	Palmwoods local plan code	7-289
7.2.24	Peregian South local plan code	7-301
7.2.25	Sippy Downs local plan code	7-308
7.2.26	Woombye local plan code.....	7-343
7.2.27	Yandina local plan code.....	7-350
Part 8	Overlays	8-1
8.1	Preliminary	8-1
8.2	Overlay Codes.....	8-3
8.2.1	Acid sulfate soils overlay code	8-3
8.2.2	Airport environs overlay code	8-5
8.2.3	Biodiversity, waterways and wetlands overlay code	8-12
8.2.4	Bushfire hazard overlay code.....	8-21
8.2.5	Coastal protection overlay code.....	8-27
8.2.6	Extractive resources overlay code	8-32
8.2.7	Flood hazard overlay code	8-35
8.2.8	Height of buildings and structures overlay code.....	8-43
8.2.9	Heritage and character areas overlay code	8-45
8.2.10	Landslide hazard and steep land overlay code	8-50
8.2.11	Regional infrastructure overlay code.....	8-55
8.2.12	Scenic amenity overlay code	8-58
8.2.13	Water resource catchments overlay code.....	8-61
Part 9	Development codes	9-1
9.1	Preliminary	9-1

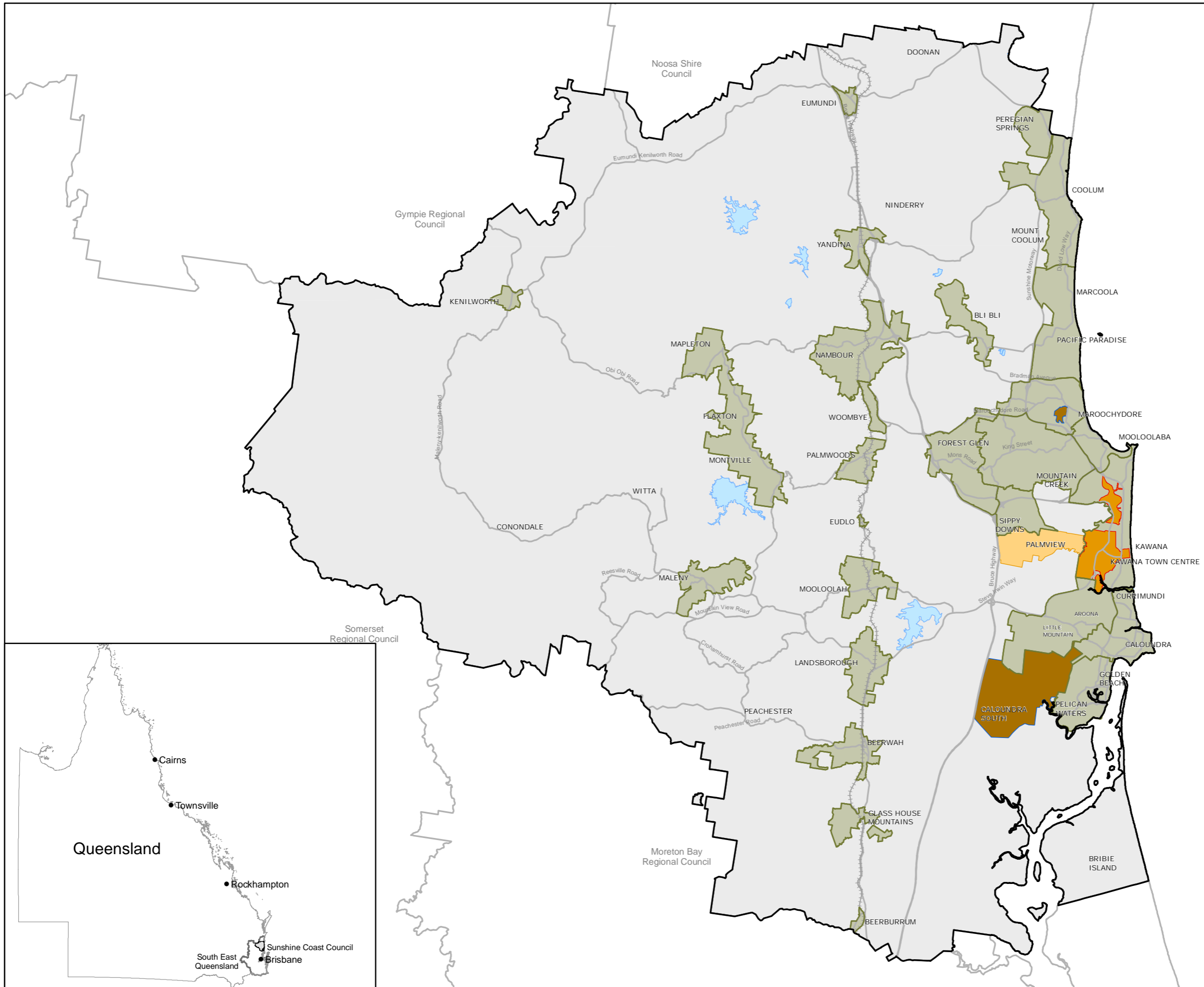
9.2	Statewide codes	9-3
9.3	Use codes	9-4
9.3.1	Business uses and centre design code.....	9-4
9.3.2	Caretaker's accommodation code.....	9-10
9.3.3	Child care centre code.....	9-12
9.3.4	Community activities code.....	9-14
9.3.5	Dual occupancy code.....	9-17
9.3.6	Dwelling house code.....	9-22
9.3.7	Extractive industry code.....	9-29
9.3.8	Home based business code.....	9-41
9.3.9	Industry uses code.....	9-45
9.3.10	Market code.....	9-51
9.3.11	Multi-unit residential uses code.....	9-54
9.3.12	Nature and rural based tourism code.....	9-61
9.3.13	Relocatable home park and tourist park code.....	9-64
9.3.14	Residential care facility and retirement facility code.....	9-69
9.3.15	Rural industries code.....	9-75
9.3.16	Rural uses code.....	9-81
9.3.17	Sales office code.....	9-85
9.3.18	Service station code.....	9-87
9.3.19	Sport and recreation uses code.....	9-90
9.3.20	Telecommunications facility code.....	9-92
9.3.21	Utility code.....	9-94
9.4	Other development codes	9-96
9.4.1	Advertising devices code.....	9-96
9.4.2	Landscape code.....	9-106
9.4.3	Nuisance code.....	9-118
9.4.4	Reconfiguring a lot code.....	9-123
9.4.5	Safety and security code.....	9-136
9.4.6	Stormwater management code.....	9-140
9.4.7	Sustainable design code.....	9-144
9.4.8	Transport and parking code.....	9-146
9.4.9	Vegetation management code.....	9-171
9.4.10	Waste management code.....	9-176
9.4.11	Works, services and infrastructure code.....	9-179
Part 10	Other plans	10-1
10.1	Preliminary	10-1
10.2	Palmview Structure Plan	10-2
10.2.1	Preliminary.....	10-2
10.2.2	Master Planned Area Strategic Framework.....	10-6
10.2.3	Master Planned Area Precincts and Sub-Precincts.....	10-15
10.2.4	Palmview Structure Plan Area Code.....	10-40
Schedule 1	Definitions	1-1
SC1.1	Use definitions	1-1
SC1.1.1	Defined uses.....	1-1
SC1.1.2	Defined activity groups.....	1-17
SC1.1.3	Industry thresholds.....	1-24
SC1.2	Administrative definitions	1-27
Schedule 2	Mapping	2-1
SC2.1	Map index	2-1
Schedule 3	Local government infrastructure plan mapping and tables	3-1
SC3.1	Planning assumption tables	3-1
SC3.2	Schedules of works	3-20
SC3.3	Local government infrastructure plan maps	3-35
Schedule 4	Notations required under the Planning Act 2016	4-1

SC4.1	Notation of decisions affecting the planning scheme under section 89 of the Act	4-1
SC4.2	Notation of resolution(s) under Chapter 4, Part 2, Division 2 of the Act	4-17
SC4.3	Notation of registration for urban encroachment provisions under Section 267 of the Act	4-18
Schedule 5	Designation of premises for development	5-1
Schedule 6	Planning scheme policies	6-1
SC6.1	Planning scheme policy index	6-1
SC6.2	Planning scheme policy for Landsborough (urban design guidelines)	6-2
SC6.2.1	Purpose	6-2
SC6.2.2	Application	6-2
SC6.2.3	Advice about achieving urban design outcomes for development in the Local centre zone	6-2
SC6.2.4	Advice about achieving urban design outcomes for development in the Medium impact industry zone and Specialised centre zone	6-3
SC6.2.5	Advice about particular sites with architectural and heritage character	6-4
SC6.3	Planning scheme policy for Sippy Downs Town Centre	6-7
SC6.3.1	Purpose	6-7
SC6.3.2	Application	6-7
SC6.3.3	Development in Precinct SID LPP-1 (Sippy Downs Town Centre) generally	6-7
SC6.3.4	Development in Sub-precinct SID LPSP-1a (Sippy Downs Town Centre Core)	6-23
SC6.3.5	Development in Sub-precinct SID LPSP-1b (Sippy Downs Business and Technology Sub-precinct)	6-26
SC6.3.6	Development in Sub-precinct SID LPSP-1c (Sippy Downs West Neighbourhood)	6-27
SC6.4	Planning scheme policy for the acid sulfate soils overlay code	6-29
SC6.4.1	Purpose	6-29
SC6.4.2	Application	6-29
SC6.4.3	Advice for acid sulfate soils overlay code outcomes	6-29
SC6.4.4	Guidance for the preparation of an acid sulfate soils investigation report and management plan	6-29
SC6.5	Planning scheme policy for the airport environs overlay code	6-31
SC6.5.1	Purpose	6-31
SC6.5.2	Application	6-31
SC6.5.3	Advice relating to obstructions and hazards outcomes	6-31
SC6.5.4	Guidelines for achieving airport environs overlay code outcomes	6-33
SC6.6	Planning scheme policy for the biodiversity, waterways and wetlands overlay code	6-34
SC6.6.1	Purpose	6-34
SC6.6.2	Application	6-34
SC6.6.3	Advice for biodiversity, waterways and wetland protection outcomes	6-34
SC6.6.4	Guidance for the preparation of an ecological assessment report	6-34
SC6.6.5	Guidance for the preparation of a site rehabilitation plan	6-39
SC6.6.6	Monitoring requirements for rehabilitation of large sites	6-40
Appendix SC6.6A	Example table of assessment for monitoring	6-42
SC6.7	Planning scheme policy for the bushfire hazard overlay code	6-43
SC6.7.1	Purpose	6-43
SC6.7.2	Application	6-43
SC6.7.3	Advice for bushfire hazard assessment and management outcomes	6-43
SC6.7.4	Guidance for the preparation of a bushfire hazard assessment report and bushfire hazard management plan	6-43
Appendix SC6.7A	Methodology for undertaking bushfire hazard assessment	6-45
SC6.8	Planning scheme policy for the extractive resources overlay code	6-48
SC6.8.1	Purpose	6-48
SC6.8.2	Application	6-48
SC6.8.3	Advice for extractive resource and separation areas outcomes	6-48
SC6.8.4	Guidance for the preparation of an extractive industry impact assessment report	6-48
SC6.9	Planning scheme policy for the flood hazard overlay code	6-49

SC6.9.1	Purpose	6-49
SC6.9.2	Application	6-49
SC6.9.3	Advice for floodplain protection, flood and storm tide inundation immunity and safety, building design and built form, essential network infrastructure, essential community infrastructure, hazardous and other materials and flood impacts outcomes	6-49
SC6.9.4	Guidance for the preparation of a flood hazard assessment report and flood hazard mitigation report.....	6-50
SC6.9.5	Special design requirements.....	6-51
SC6.9.6	Guidelines for achieving Flood hazard overlay code outcomes	6-51
Appendix SC6.9A	Reporting template for flood hazard assessment report and flood hazard mitigation report.....	6-53
SC6.10	Planning scheme policy for heritage and character areas overlay code	6-63
SC6.10.1	Purpose	6-63
SC6.10.2	Application	6-63
SC6.10.3	Advice for outcomes relating to local heritage places and development on land in proximity to a local heritage place	6-63
SC6.10.4	Advice for character area outcomes	6-64
SC6.10.5	Guidance for preparation of a heritage impact assessment report and conservation management plan.....	6-64
SC6.10.6	Guidelines for achieving heritage and character areas overlay code outcomes	6-65
Appendix SC6.10A	Significance statements for local heritage places.....	6-66
Appendix SC6.10B	Significance statements for character areas.....	6-383
SC6.11	Planning scheme policy for the landslide hazard and steep land overlay code	6-408
SC6.11.1	Purpose	6-408
SC6.11.2	Application	6-408
SC6.11.3	Advice for landslide hazard and steep land outcomes	6-408
SC6.11.4	Guidance for the preparation of a geotechnical assessment report.....	6-408
SC6.11.5	Investigation of existing conditions for geotechnical assessment reports	6-409
SC6.11.6	Conclusions and recommendations for geotechnical assessment reports.....	6-410
SC6.11.7	Guidelines for achieving landslide hazard and steep land overlay outcomes	6-411
Appendix SC6.11A	Preferred format for a geotechnical assessment report	6-412
SC6.12	Planning scheme policy for the scenic amenity overlay code.....	6-413
SC6.12.1	Purpose	6-413
SC6.12.2	Application	6-413
SC6.12.3	Advice for scenic routes, inter-urban breaks and significant views and vistas outcomes	6-413
SC6.12.4	Guidance for the preparation of a visual impact assessment report	6-414
SC6.13	Planning scheme policy for the utility code	6-415
SC6.13.1	Purpose	6-415
SC6.13.2	Application	6-415
SC6.13.3	Advice relating to the establishment of a renewable energy facility	6-415
SC6.14	Planning scheme policy for development works	6-416
SC6.14.1	Introduction.....	6-416
SC6.14.2	Road infrastructure	6-425
SC6.14.3	Stormwater Management.....	6-435
SC6.14.4	Site development management	6-456
SC6.14.5	Local parks	6-467
SC6.14.6	Landscaping infrastructure.....	6-472
SC6.14.7	Coastal and waterfront structures	6-510
SC6.14.8	Constructed waterbodies	6-518
SC6.14.9	Earthworks	6-528
SC6.14.10	Specifications and construction.....	6-534
SC6.15	Planning scheme policy for the nuisance code	6-564
SC6.15.1	Purpose	6-564
SC6.15.2	Application	6-564
SC6.15.3	Advice for preventing or minimising nuisance emissions and imissions associated with road traffic noise.....	6-564
SC6.15.4	Advice for preventing or minimising nuisance emissions and imissions associated with noise and/or vibration	6-565

SC6.15.5	Advice for preventing or minimising nuisance emissions and imissions associated with live entertainment, amplified music and voices – Other than in a designated special entertainment precinct or associated buffer.....	6-566
SC6.15.6	Advice for improving amenity of residential uses in a prescribed mixed use area.....	6-566
SC6.15.7	Advice for preventing or minimising nuisance emissions and imissions associated with live entertainment, amplified music and voices in a designated special entertainment precinct or associated buffer	6-567
SC6.15.8	Advice for preventing or minimising nuisance emissions and imissions associated with odour	6-568
SC6.15.9	Advice for preventing or minimising nuisance emissions and imissions associated with dust and particulates	6-568
SC6.15.10	Advice for preventing or minimising nuisance emissions and imissions associated with lighting	6-568
SC6.15.11	Guidelines for achieving the nuisance code outcomes	6-569
SC6.16	Planning scheme policy for the reconfiguring a lot code	6-570
SC6.16.1	Purpose	6-570
SC6.16.2	Application	6-570
SC6.16.3	Advice for lot layout, site responsive design and neighbourhood / estate design outcomes.....	6-570
SC6.16.4	Guidance for the preparation of a local area structure plan	6-570
SC6.17	Planning scheme policy for the transport and parking code	6-572
SC6.17.1	Purpose	6-572
SC6.17.2	Application	6-572
SC6.17.3	General advice about achieving transport and parking code outcomes.....	6-572
SC6.17.4	Advice for achieving transport network outcomes.....	6-575
SC6.17.5	Advice for achieving pedestrian and cyclist network and facilities outcomes.....	6-588
SC6.17.6	Advice for achieving public transport facility outcomes	6-593
SC6.17.7	Advice for achieving layout and design of access and on-site parking outcomes	6-595
SC6.17.8	Advice for achieving parking requirement outcomes.....	6-597
SC6.17.9	Advice for achieving service vehicle requirements outcomes	6-598
SC6.17.10	Advice for achieving transport corridor widths, pavement, servicing and verges outcomes.....	6-600
SC6.17.11	Advice for achieving intersections and traffic controls outcomes	6-601
SC6.17.12	Guidelines for achieving transport and parking code outcomes.....	6-604
SC6.18	Planning scheme policy for waste management code	6-629
SC6.18.1	Purpose	6-629
SC6.18.2	Application	6-629
SC6.18.3	General advice for waste management code outcomes	6-629
SC6.18.4	Standards for waste storage outcomes.....	6-631
SC6.18.5	Standards for waste servicing outcomes	6-634
SC6.18.6	Guidelines for the preparation of waste management plans	6-635
SC6.19	Planning scheme policy for Palmview Structure Plan.....	6-642
SC6.19.1	Preliminary.....	6-642
SC6.19.2	Ecological and landscape protection outcomes	6-642
SC6.19.3	Neighbourhood design, housing and density outcomes.....	6-646
SC6.19.4	Sub-tropical and sustainable design outcomes.....	6-648
SC6.19.5	Particular precinct outcomes.....	6-649
SC6.19.6	Road transport infrastructure network outcomes	6-652
SC6.19.7	Public transport infrastructure network outcomes	6-664
SC6.19.8	Bicycle and pedestrian infrastructure network outcomes	6-665
SC6.19.9	Urban open space infrastructure network outcomes.....	6-666
SC6.19.10	Community facilities infrastructure network outcomes	6-673
SC6.19.11	Energy infrastructure network outcomes.....	6-676
SC6.19.12	Information requirements	6-676
SC6.20	Planning scheme policy for biodiversity offsets.....	6-687
SC6.20.1	Purpose	6-687
SC6.20.2	Application	6-687
SC6.20.3	Standards for biodiversity offset outcomes	6-687
SC6.20.4	Guidance for the preparation of a biodiversity offset area management plan	6-690
SC6.21	Planning scheme policy for other information local government may require	6-692

SC6.21.1	Purpose	6-692
SC6.21.2	Application	6-692
SC6.21.3	General advice about preparation of site analysis plans	6-692
SC6.21.4	General advice about preparation of an economic impact assessment report	6-693
SC6.21.5	General advice about preparation of a community impact assessment report	6-694
SC6.21.6	General advice about preparation of a safety and security management plan	6-695
SC6.22	Planning scheme policy for performance bonds	6-696
SC6.22.1	Purpose	6-696
SC6.22.2	Application	6-696
SC6.22.3	General advice about imposition of bonds	6-696
Appendix 1	Index and glossary of abbreviations and acronyms	1
Appendix 2	Table of amendments	1



Map SCC1 Local government planning scheme area and context

Legend

- Planning Scheme Area
- Local Plan Area
- Declared Master Planned Area (see Part 10 - Other Plans)
- Land within Development Control Plan 1 - Kawana Waters which is the subject of the Kawana Waters Development Agreement (see Section 1.2 - Planning Scheme Components)
- Priority Development Area (subject to the *Economic Development Act 2012*)

Other Elements

- Waterbodies
- Major Road
- Railway

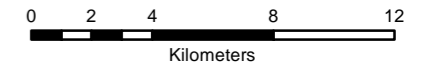
Disclaimer
While every care is taken to ensure the accuracy of this product, neither the Sunshine Coast Regional Council nor the State of Queensland makes any representations or warranties about its accuracy, reliability, completeness or suitability for any particular purpose and disclaims all responsibility and all liability (including without limitation, liability in negligence) for all expenses, losses, damages (including indirect or consequential damage) and costs that may occur as a result of the product being inaccurate or incomplete in any way or for any reason.

© Crown and Council Copyright Reserved 2022

Geocentric Datum of Australia 2020 (GDA2020)



Approx Scale @ A3 1:250,000



Strategic Framework Map 1 Land Use Elements

Defined Management Boundaries

- Urban Growth Management Boundary (Note 1)
- Rural Residential Growth Management Boundary (Note 1)

Land Use Categories

- Urban Area (Note 1)
- Rural Residential Area (Note 1)
- Industry and Enterprise Area
- Rural Enterprise and Landscape Area (Note 2)
- Major Sport and Recreation Open Space (Note 3)
- Major Conservation Area (Note 4)

Further Investigation Area

- Principal Regional Activity Centre
- Major Regional Activity Centre
- District Activity Centre
- Local (Full Service) Activity Centre (Note 5)
- Specialist Regional Activity Centre - Sunshine Coast

Major Transport Elements

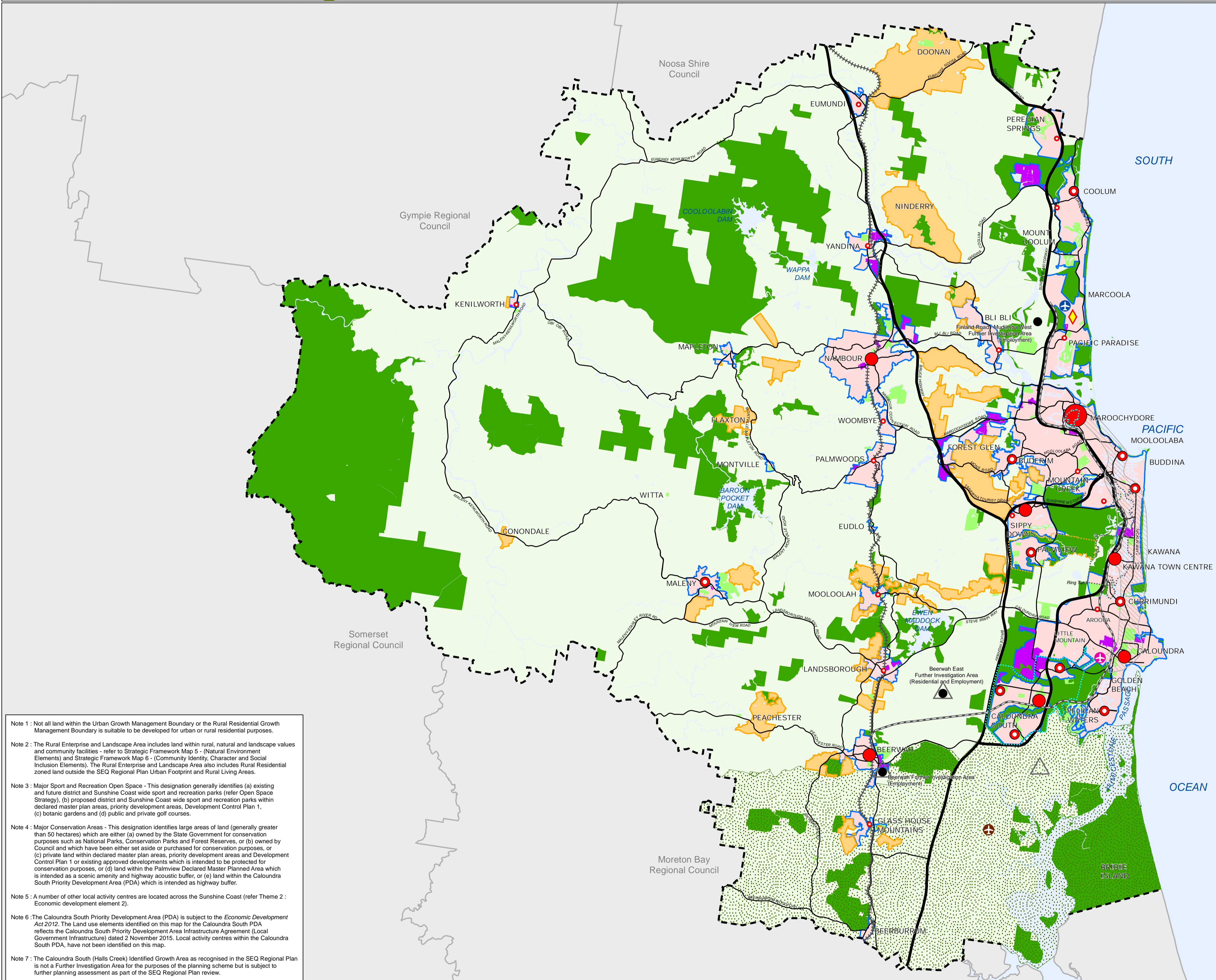
- Highways and Motorways
- Road
- North Coast Rail Line (subject to upgrade investigations)
- Dedicated Public Transport Corridor - CAMCOS
- Maroochydore to Caloundra Priority Transit Corridor
- Sunshine Coast Airport
- Caloundra Aerodrome
- Possible Future Aerodrome

Major Landscape Elements

- Regional Inter-urban Break

Other Elements

- Local Government Area Boundary
- Declared Master Planned Area (see Part 10 - Other Plans)
- Land within Development Control Plan 1 - Kawana Waters which is the subject of the Kawana Waters Development Agreement (see Section 1.2 - Planning Scheme Components)
- Priority Development Area (subject to the *Economic Development Act 2012*) (Note 6)
- SEQ Regional Plan Identified Growth Area (Note 7)
- Ocean, Waterways and Waterbodies



Note 1: Not all land within the Urban Growth Management Boundary or the Rural Residential Growth Management Boundary is suitable to be developed for urban or rural residential purposes.

Note 2: The Rural Enterprise and Landscape Area includes land within rural, natural and landscape values and community facilities - refer to Strategic Framework Map 5 - (Natural Environment Elements) and Strategic Framework Map 6 - (Community Identity, Character and Social Inclusion Elements). The Rural Enterprise and Landscape Area also includes Rural Residential zoned land outside the SEQ Regional Plan Urban Footprint and Rural Living Areas.

Note 3: Major Sport and Recreation Open Space - This designation generally identifies (a) existing and future district and Sunshine Coast wide sport and recreation parks (refer Open Space Strategy), (b) proposed district and Sunshine Coast wide sport and recreation parks within declared master plan areas, priority development areas, Development Control Plan 1, (c) botanic gardens and (d) public and private golf courses.

Note 4: Major Conservation Areas - This designation identifies large areas of land (generally greater than 50 hectares) which are either (a) owned by the State Government for conservation purposes such as National Parks, Conservation Parks and Forest Reserves, or (b) owned by Council and which have been either set aside or purchased for conservation purposes, or (c) private land within declared master plan areas, priority development areas and Development Control Plan 1 or existing approved developments which is intended to be protected for conservation purposes, or (d) land within the Palmview Declared Master Planned Area which is intended as a scenic amenity and highway acoustic buffer, or (e) land within the Caloundra South Priority Development Area (PDA) which is intended as highway buffer.

Note 5: A number of other local activity centres are located across the Sunshine Coast (refer Theme 2: Economic development element 2).

Note 6: The Caloundra South Priority Development Area (PDA) is subject to the *Economic Development Act 2012*. The Land use elements identified on this map for the Caloundra South PDA reflects the Caloundra South Priority Development Area Infrastructure Agreement (Local Government Infrastructure) dated 2 November 2015. Local activity centres within the Caloundra South PDA, have not been identified on this map.

Note 7: The Caloundra South (Halls Creek) Identified Growth Area as recognised in the SEQ Regional Plan is not a Further Investigation Area for the purposes of the planning scheme but is subject to further planning assessment as part of the SEQ Regional Plan review.

This Strategic Framework map graphically represents elements of the Settlement Pattern theme at a conceptual level and is not intended to be interrogated at the cadastre level.

Disclaimer
While every care is taken to ensure the accuracy of this product, neither the Sunshine Coast Regional Council nor the State of Queensland makes any representations or warranties about its accuracy, reliability, completeness or suitability for any particular purpose and disclaims all responsibility and all liability (including without limitation, liability in negligence) for all expenses, losses, damages (including indirect or consequential damage) and costs that may occur as a result of the product being inaccurate or incomplete in any way or for any reason.

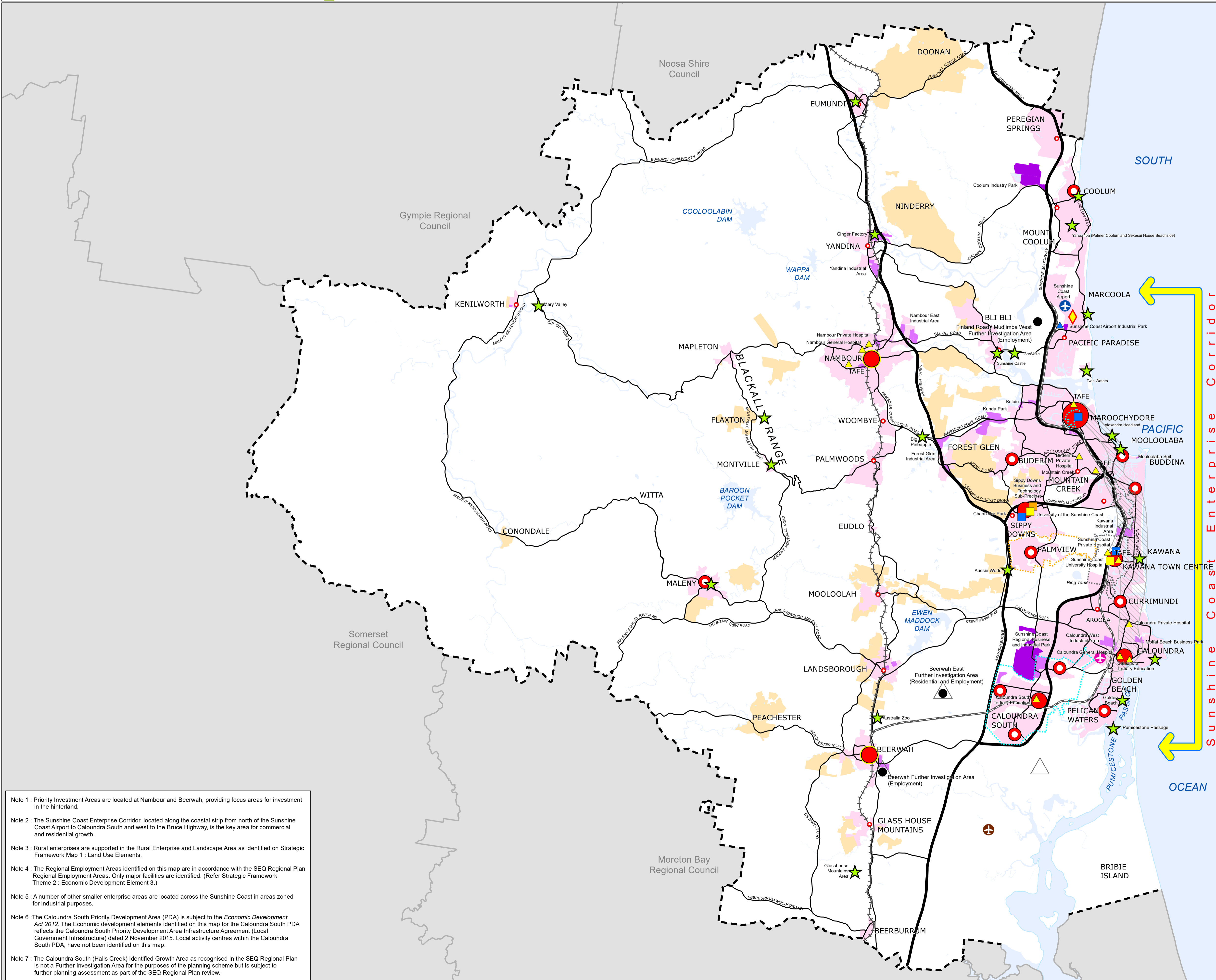
© Crown and Council Copyright Reserved 2022

Geocentric Datum of Australia 2020 (GDA2020)

Approx Scale @ A1 1:120,000

Strategic Framework Map 2 Economic Development Elements

- Land Use Categories**
- Urban Area
 - Rural Residential Area
- Activity Centre Network**
- Principal Regional Activity Centre
 - Major Regional Activity Centre
 - District Activity Centre
 - Local (Full Service) Activity Centre
 - Specialist Regional Activity Centre - Sunshine Coast Airport
 - Priority Investment Areas (Note 1)
- Employment, Industry and Enterprise Areas (Note 3)**
- Regional Employment Area (Note 4)
 - Regional Employment Area (Science and Technology) (Note 4)
 - Regional Employment Area (Aviation) (Note 4)
 - Regional Employment Area (Health, Education and Training) (Note 4)
 - Other Employment Area (Note 4)
 - Tourism Focus Area
 - Regional Industry and Enterprise
 - Other Industry and Enterprise (Note 5)
 - Further Investigation Area
- Major Transport Elements**
- Highways and Motorways
 - Road
 - North Coast Rail Line (subject to upgrade investigations)
 - Dedicated Public Transport Corridor - CAMCOS
 - Maroochydore to Caloundra Priority Transit Corridor
 - Sunshine Coast Airport
 - Caloundra Aerodrome
 - Possible Future Aerodrome
- Other Elements**
- Local Government Area Boundary
 - Declared Master Planned Area (see Part 10 - Other Plans)
 - Land within Development Control Plan 1 - Kawana Waters which is the subject of the Kawana Waters Development Agreement (see Section 1.2 - Planning Scheme Components)
 - Priority Development Area (subject to the *Economic Development Act 2012*) (Note 6)
 - SEQ Regional Plan Identified Growth Area (Note 7)
 - Ocean, Waterways and Waterbodies



Note 1: Priority Investment Areas are located at Nambour and Beerwah, providing focus areas for investment in the hinterland.

Note 2: The Sunshine Coast Enterprise Corridor, located along the coastal strip from north of the Sunshine Coast Airport to Caloundra South and west to the Bruce Highway, is the key area for commercial and residential growth.

Note 3: Rural enterprises are supported in the Rural Enterprise and Landscape Area as identified on Strategic Framework Map 1: Land Use Elements.

Note 4: The Regional Employment Areas identified on this map are in accordance with the SEQ Regional Plan Regional Employment Areas. Only major facilities are identified. (Refer Strategic Framework Theme 2: Economic Development Element 3.)

Note 5: A number of other smaller enterprise areas are located across the Sunshine Coast in areas zoned for industrial purposes.

Note 6: The Caloundra South Priority Development Area (PDA) is subject to the *Economic Development Act 2012*. The Economic development elements identified on this map for the Caloundra South PDA reflects the Caloundra South Priority Development Area Infrastructure Agreement (Local Government Infrastructure) dated 2 November 2015. Local activity centres within the Caloundra South PDA, have not been identified on this map.

Note 7: The Caloundra South (Halls Creek) Identified Growth Area as recognised in the SEQ Regional Plan is not a Further Investigation Area for the purposes of the planning scheme but is subject to further planning assessment as part of the SEQ Regional Plan review.

This Strategic Framework map graphically represents elements of the Economic Development theme at a conceptual level and is not intended to be interrogated at the cadastre level.

Disclaimer
While every care is taken to ensure the accuracy of this product, neither the Sunshine Coast Regional Council nor the State of Queensland makes any representations or warranties about its accuracy, reliability, completeness or suitability for any particular purpose and disclaims all responsibility and all liability (including without limitation, liability in negligence) for all expenses, losses, damages (including indirect or consequential damage) and costs that may occur as a result of the product being inaccurate or incomplete in any way or for any reason.

© Crown and Council Copyright Reserved 2022
Geocentric Datum of Australia 2020 (GDA2020)

Approx Scale @ A1 1:120,000
0 2.5 5 10 15
Kilometres

Strategic Framework Map SFM2

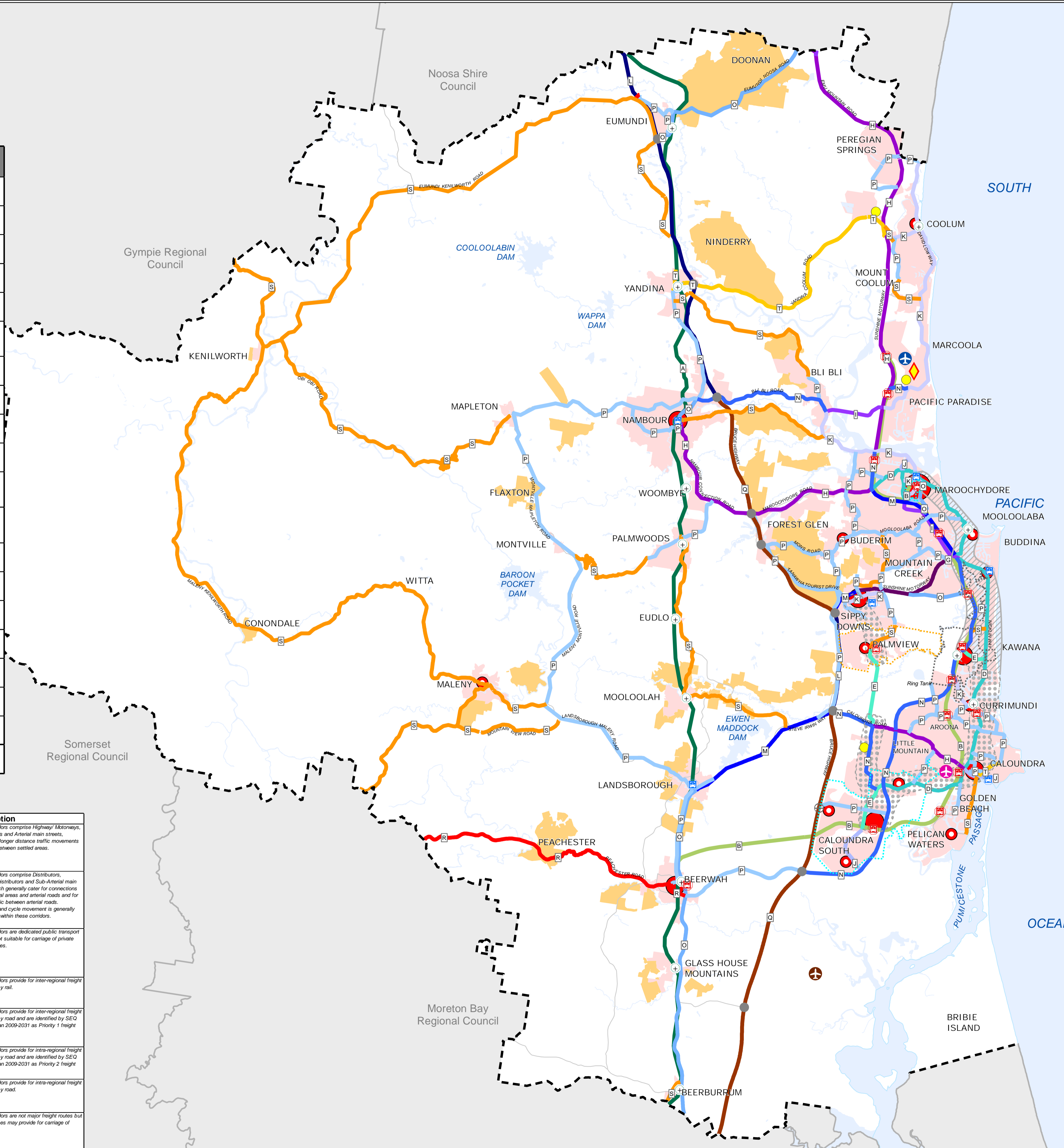
Strategic Framework Map 3 Transport Elements

Strategic Transport Network

Corridor Reference	Corridor Name	Public Transport	Cycle	Corridor Hierarchy	Freight
A	Dedicated Public Transport and Inter-Regional Freight Corridor (North Coast Rail Line)			PT	
B	Dedicated Public Transport Corridor (CAMCOS)			PT	N/A
D	Priority Public Transport and Cycle Arterial Transport Corridor			A	
E	Priority Public Transport and Cycle Sub-Arterial Transport Corridor			SA	
F	Priority Public Transport, Cycle and Intra-Regional Freight Arterial Transport Corridor			A	
G	Public Transport Advantage, Cycle and Priority Intra-Regional Freight Arterial Transport Corridor			A	
H	Public Transport Advantage, Cycle and Intra-Regional Freight Arterial Transport Corridor			A	
I	Public Transport Advantage and Cycle Arterial Transport Corridor			A	
J	Public Transport Advantage, Cycle and Intra-Regional Freight Sub-Arterial Transport Corridor			SA	
K	Public Transport Advantage and Cycle Sub-Arterial Transport Corridor			SA	
L	Other Public Transport, Cycle and Priority Inter-Regional Freight Arterial Transport Corridor			A	
M	Other Public Transport, Cycle and Priority Intra-Regional Freight Arterial Transport Corridor			A	
N	Other Public Transport, Cycle and Intra-Regional Freight Arterial Transport Corridor			A	
O	Other Public Transport and Cycle Arterial Transport Corridor			A	
P	Other Public Transport and Cycle Sub-Arterial Transport Corridor			SA	
Q	Limited Public Transport, Cycle and Priority Inter-Regional freight Arterial Transport Corridor			A	
R	Limited Public Transport and Cycle Arterial Transport Corridor			A	
S	Limited Public Transport and Cycle Sub-Arterial Transport Corridor			SA	
T	Limited Public Transport, Cycle and Intra-Regional Freight Sub-Arterial Transport Corridor			SA	
U	Alignment subject to detailed investigation				

Explanation of Symbols

Mode	Mode Detail	Description	Mode	Mode Detail	Description
Public Transport		Existing and proposed transport corridors dedicated exclusively to the provision of public transport, including the North Coast Rail Line and the CAMCOS public transport corridor.	Corridor Hierarchy	A	These corridors comprise Highway/Motorways, Arterial roads and Arterial main streets, catering for longer distance traffic movements within and between settled areas.
		These corridors may involve bus priority lanes (dedicated lanes for buses and emergency vehicles) or transit lanes (a dedicated lane for buses, cars with passengers and emergency vehicles, including Coast Connect).		SA	These corridors comprise Distributors, Controlled Distributors and Sub-Arterial main streets, which generally cater for connections between local areas and arterial roads and for through traffic between arterial roads. Pedestrian and cycle movement is generally provided for within these corridors.
		These corridors may involve bus queue jumps (an additional length of lane to enable buses to bypass traffic waiting at traffic lights) and bus priority signals at traffic lights (a three to six second head start for buses).		PT	These corridors are dedicated public transport corridors, not suitable for carriage of private motor vehicles.
		These corridors provide for intra-regional public transport services on existing and future road corridors.	Inter Regional Freight (Rail)	These corridors provide for inter-regional freight movement by rail.	
		These corridors provide nil or limited public transport services, they may be serviced by local services, including flexi links or community public transport services.	Inter Regional Priority 1 Freight (Road) SEQIP	These corridors provide for inter-regional freight movement by road and are identified by SEQIP Regional Plan 2009-2031 as Priority 1 freight corridors.	
Cycle		These corridors currently incorporate or will incorporate on-road and/or off-road routes forming the higher order principal cycle network.	Intra Regional Priority 2 Freight (Road) SEQIP	These corridors provide for intra-regional freight movement by road and are identified by SEQIP Regional Plan 2009-2031 as Priority 2 freight corridors.	
		These corridors are not principal cycle routes and are generally not set up for cycling in the life of this Strategy.	Intra Regional Freight (Road)	These corridors provide for intra-regional freight movement by road.	
			Limited Major Freight	These corridors are not major freight routes but in some cases may provide for carriage of haulage.	



Legend

- Priority Transit Corridor
 - Transit Corridor
 - Transit Station
 - Existing Transit Hub
 - Future Transit Hub
 - Existing Interchange (Bruce Highway)
 - Proposed Interchange (Bruce Highway)
 - Sunshine Coast Airport
 - Caloundra Aerodrome
 - Possible Future Aerodrome
- ### Activity Centre Network
- Principal Regional Activity Centre
 - Major Regional Activity Centre
 - District Activity Centre
 - Specialist Regional Activity Centre - Sunshine Coast
- ### Industry and Enterprise Areas
- Regional Enterprise Opportunity Area
- ### Land Use Categories
- Urban Area
 - Rural Residential Area
- ### Other Elements
- Local Government Area Boundary
 - Declared Master Planned Area (see Part 10 - Other Plans)
 - Land within Development Control Plan 1 - Kawana Waters which is the subject of the Kawana Waters Development Agreement (see Section 1.2 - Planning Scheme Components)
 - Priority Development Area (subject to the Economic Development Act 2012) (Note 1)
 - Ocean, Waterways and Waterbodies
 - Lower Order Road

Note 1: The Caloundra South Priority Development Area (PDA) is subject to the Economic Development Act 2012. The Transport elements identified on this map for the Caloundra South PDA reflects the Caloundra South Priority Development Area Infrastructure Agreement (Local Government Infrastructure) dated 2 November 2015.

This Strategic Framework map graphically represents elements of the Transport theme at a conceptual level and is not intended to be interrogated at the cadastre level.

Disclaimer
While every care is taken to ensure the accuracy of this product, neither the Sunshine Coast Regional Council nor the State of Queensland makes any representations or warranties about its accuracy, reliability, completeness or suitability for any particular purpose and disclaims all responsibility and all liability (including without limitation, liability in negligence) for all expenses, losses, damages (including indirect or consequential damage) and costs that may occur as a result of the product being inaccurate or incomplete in any way or for any reason.

© Crown and Council Copyright Reserved 2022
Geocentric Datum of Australia 2020 (GDA2020)
Approx Scale @ A1 1:120,000

Strategic Framework Map SFM3

Strategic Framework Map 4 Infrastructure Elements

Major Water Supply and Sewerage Infrastructure

- Water Supply Pipeline
- Sewage Treatment Plant

Major Energy Infrastructure

- Gas Pipeline (Easement Only)
- High Voltage Electricity Transmission Line

Major Telecommunications Infrastructure

- Broadband Infrastructure
- Wireless Base Station

Major Waste Management Infrastructure

- Resource Recovery and Waste Management Facility

Land Use Categories

- Urban Area
- Rural Residential Area

Other Elements

- Local Government Area Boundary
- Declared Master Planned Area (see Part 10 - Other Plans)
- Land within Development Control Plan 1 - Kawana Waters which is the subject of the Kawana Waters Development Agreement (see Section 1.2 - Planning Scheme Components)
- Priority Development Area (subject to the *Economic Development Act 2012*) (Note 1)
- Ocean, Waterways and Waterbodies
- Road
- Rail

Note 1: The Caloundra South Priority Development Area (PDA) is subject to the *Economic Development Act 2012*. The Infrastructure elements identified on this map for the Caloundra South PDA reflects the Caloundra South Priority Development Area Infrastructure Agreement (Local Government Infrastructure) dated 2 November 2015.

This Strategic Framework map graphically represents elements of the Infrastructure theme at a conceptual level and is not intended to be interrogated at the cadastre level.

Disclaimer
While every care is taken to ensure the accuracy of this product, neither the Sunshine Coast Regional Council nor the State of Queensland makes any representations or warranties about its accuracy, reliability, completeness or suitability for any particular purpose and disclaims all responsibility and all liability (including without limitation, liability in negligence) for all expenses, losses, damages (including indirect or consequential damage) and costs that may occur as a result of the product being inaccurate or incomplete in any way or for any reason.

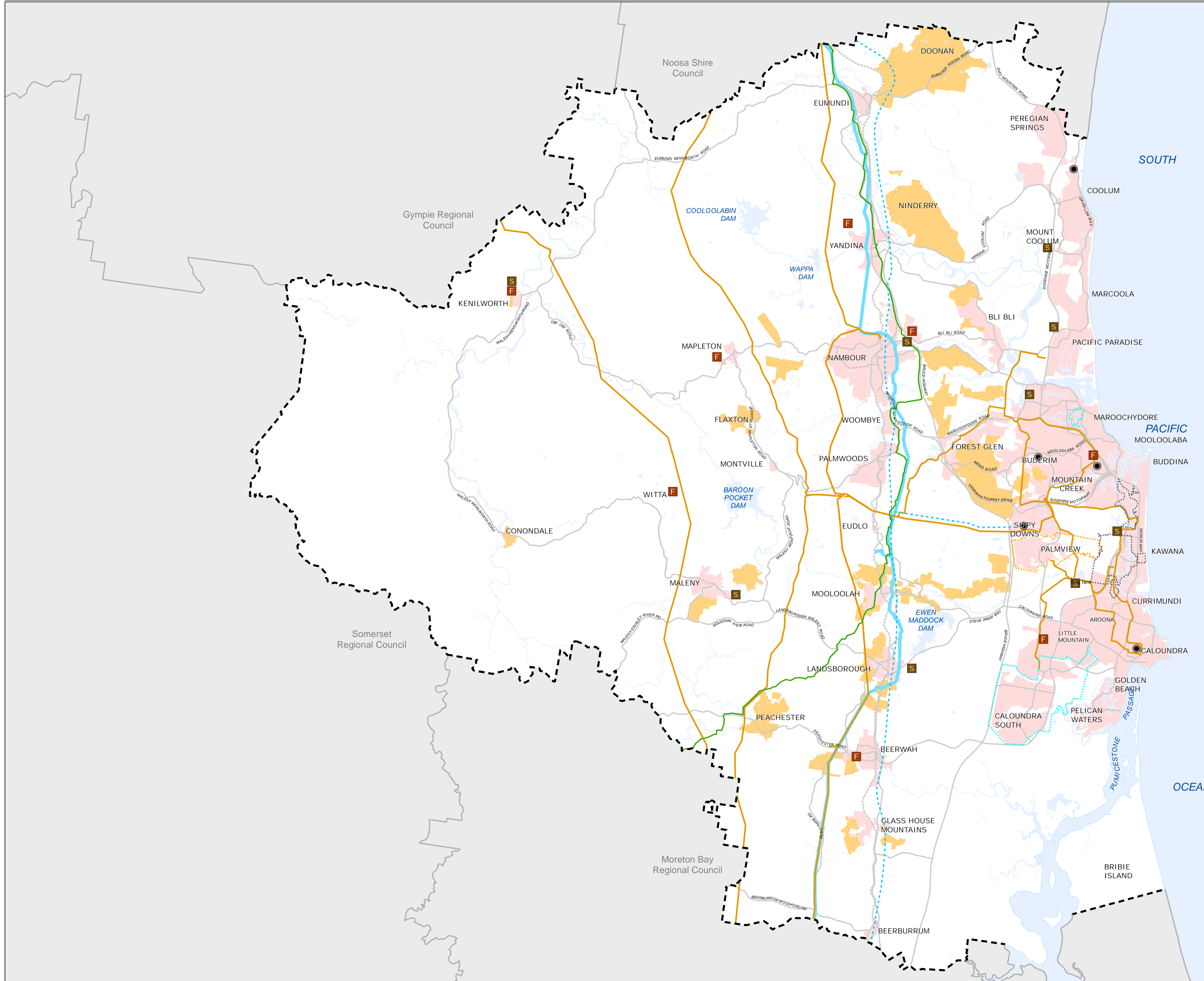
© Crown and Council Copyright Reserved 2022

Geocentric Datum of Australia 2020 (GDA2020)

Approx Scale @ A1 1:120,000



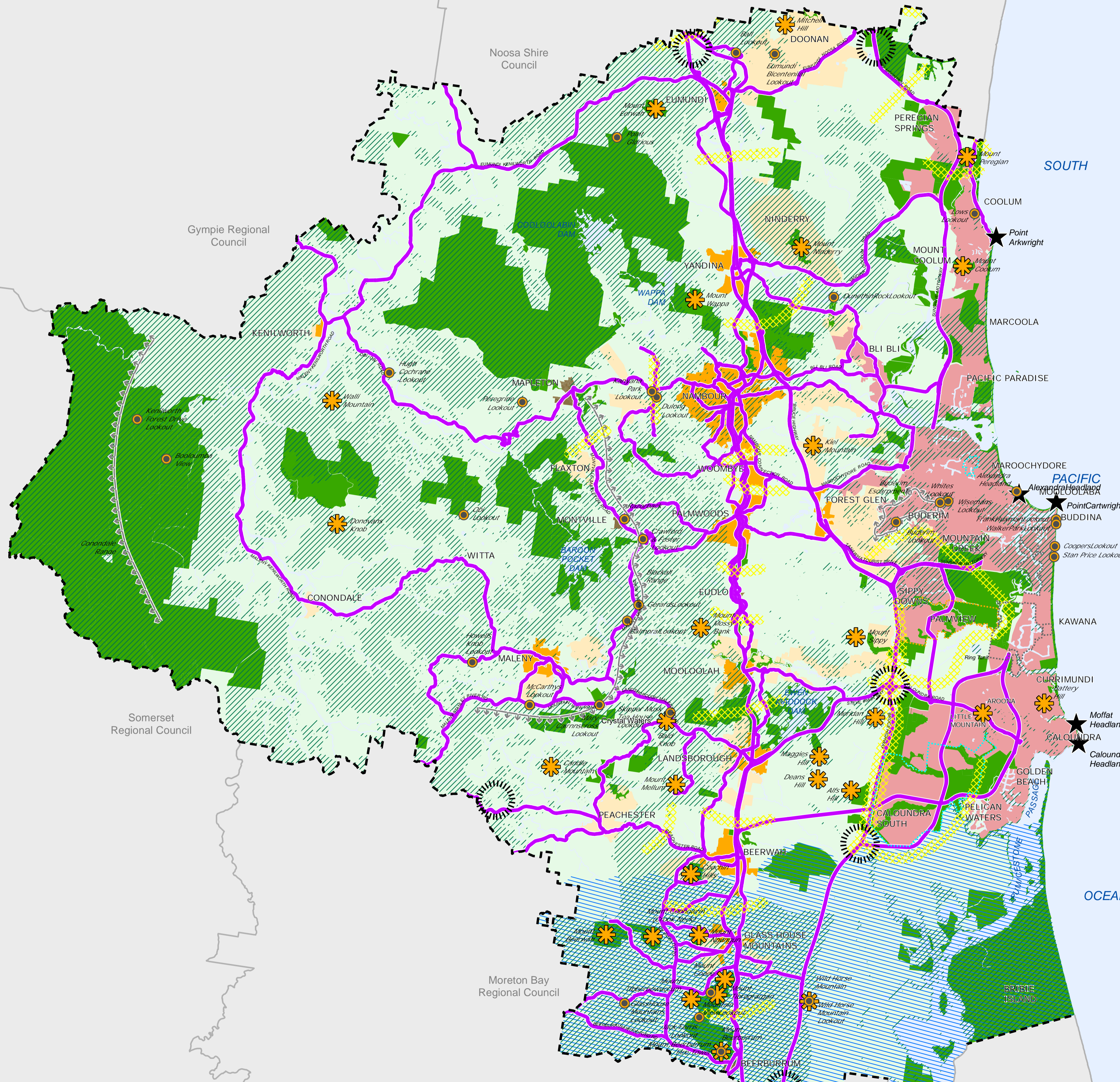
Strategic Framework Map SFM4



Strategic Framework Map 6 Community Identity, Character and Social Inclusion Elements

Community Identity, Character and Social Inclusion Elements

- Coastal Urban Setting
- Rural Town Setting
- Rural Village Setting
- Rural Residential Setting
- Rural Setting
- Major Conservation Area
- High Value Scenic Area
- Scenic Route
- Mountains and Hills
- Major Escarpment
- Lookout
- Headland
- Regional Gateway
- Sub-Regional Inter Urban Break
- Regional Inter Urban Break
- Other Elements**
- Local Government Area Boundary
- Declared Master Planned Area (see Part 10 - Other Plans)
- Land within Development Control Plan 1 - Kawana Waters which is the subject of the Kawana Waters Development Agreement (see Section 1.2 - Planning Scheme Components)
- Priority Development Area (subject to the *Economic Development Act 2012*) (Note 1)
- Ocean, Waterways and Waterbodies



Note 1: The Caloundra South Priority Development Area (PDA) is subject to the *Economic Development Act 2012*. The Community Identity, character and social inclusion elements identified on this map for the Caloundra South PDA reflects the Caloundra South Priority Development Area Infrastructure Agreement (Local Government Infrastructure) dated 2 November 2015.

This Strategic Framework map graphically represents elements of the Landscape Character and Community Identity theme at a conceptual level and is not intended to be interrogated at the cadastre level.

Disclaimer
While every care is taken to ensure the accuracy of this product, neither the Sunshine Coast Regional Council nor the State of Queensland makes any representations or warranties about its accuracy, reliability, completeness or suitability for any particular purpose and disclaims all responsibility and all liability (including without limitation, liability in negligence) for all expenses, losses, damages (including indirect or consequential damage) and costs that may occur as a result of the product being inaccurate or incomplete in any way or for any reason.

© Crown and Council Copyright Reserved 2022

Geocentric Datum of Australia 2020 (GDA2020)

Approx Scale @ A1 1:120,000

Contents of Part 7

Part 7	Local Plans	7-1
7.1	Preliminary	7-1
7.2	Local plan codes.....	7-4
7.2.1	Beerburrum local plan code.....	7-4
	7.2.1.1 Application.....	7-4
	7.2.1.2 Context and setting	7-4
	7.2.1.3 Purpose and overall outcomes.....	7-5
	7.2.1.4 Performance outcomes and acceptable outcomes	7-5
7.2.2	Beerwah local plan code	7-10
	7.2.2.1 Application.....	7-10
	7.2.2.2 Context and setting	7-10
	7.2.2.3 Purpose and overall outcomes.....	7-11
	7.2.2.4 Performance outcomes and acceptable outcomes	7-12
7.2.3	Blackall Range local plan code.....	7-20
	7.2.3.1 Application.....	7-20
	7.2.3.2 Context and setting	7-20
	7.2.3.3 Purpose and overall outcomes.....	7-21
	7.2.3.4 Performance outcomes and acceptable outcomes	7-22
7.2.4	Bli Bli local plan code	7-33
	7.2.4.1 Application.....	7-33
	7.2.4.2 Context and setting	7-33
	7.2.4.3 Purpose and overall outcomes.....	7-34
	7.2.4.4 Performance outcomes and acceptable outcomes	7-34
7.2.5	Buderim local plan code.....	7-40
	7.2.5.1 Application.....	7-40
	7.2.5.2 Context and setting	7-40
	7.2.5.3 Purpose and overall outcomes.....	7-41
	7.2.5.4 Performance outcomes and acceptable outcomes	7-42
7.2.6	Caloundra local plan code	7-47
	7.2.6.1 Application.....	7-47
	7.2.6.2 Context and setting	7-47
	7.2.6.3 Purpose and overall outcomes.....	7-48
	7.2.6.4 Performance outcomes and acceptable outcomes	7-53
7.2.7	Caloundra West local plan code	7-99
	7.2.7.1 Application.....	7-99
	7.2.7.2 Context and setting	7-99
	7.2.7.3 Purpose and overall outcomes.....	7-100
	7.2.7.4 Performance outcomes and acceptable outcomes	7-101
7.2.8	Coolum local plan code.....	7-111
	7.2.8.1 Application.....	7-111
	7.2.8.2 Context and setting	7-111
	7.2.8.3 Purpose and overall outcomes.....	7-112
	7.2.8.4 Performance outcomes and acceptable outcomes	7-113
7.2.9	Eudlo local plan code	7-120
	7.2.9.1 Application.....	7-120
	7.2.9.2 Context and setting	7-120
	7.2.9.3 Purpose and overall outcomes.....	7-121
	7.2.9.4 Performance outcomes and acceptable outcomes	7-121
7.2.10	Eumundi local plan code.....	7-126
	7.2.10.1 Application.....	7-126
	7.2.10.2 Context and setting	7-126
	7.2.10.3 Purpose and overall outcomes.....	7-127
	7.2.10.4 Performance outcomes and acceptable outcomes	7-128
7.2.11	Forest Glen/Kunda Park/Tanawha local plan code	7-134
	7.2.11.1 Application.....	7-134
	7.2.11.2 Context and setting	7-134

7.2.11.3	Purpose and overall outcomes.....	7-135
7.2.11.4	Performance outcomes and acceptable outcomes	7-137
7.2.12	Glass House Mountains local plan code.....	7-144
7.2.12.1	Application.....	7-144
7.2.12.2	Context and setting	7-144
7.2.12.3	Purpose and overall outcomes.....	7-145
7.2.12.4	Performance outcomes and acceptable outcomes	7-146
7.2.13	Golden Beach/Pelican Waters local plan code.....	7-153
7.2.13.1	Application.....	7-153
7.2.13.2	Context and setting	7-153
7.2.13.3	Purpose and overall outcomes.....	7-154
7.2.13.4	Performance outcomes and acceptable outcomes	7-155
7.2.14	Kawana Waters local plan code.....	7-165
7.2.14.1	Application.....	7-165
7.2.14.2	Context and setting	7-165
7.2.14.3	Purpose and overall outcomes.....	7-166
7.2.14.4	Performance outcomes and acceptable outcomes	7-168
7.2.15	Kenilworth local plan code.....	7-181
7.2.15.1	Application.....	7-181
7.2.15.2	Context and setting	7-181
7.2.15.3	Purpose and overall outcomes.....	7-182
7.2.15.4	Performance outcomes and acceptable outcomes	7-183
7.2.16	Landsborough local plan code	7-188
7.2.16.1	Application.....	7-188
7.2.16.2	Context and setting	7-188
7.2.16.3	Purpose and overall outcomes.....	7-189
7.2.16.4	Performance outcomes and acceptable outcomes	7-190
7.2.17	Maleny local plan code	7-200
7.2.17.1	Application.....	7-200
7.2.17.2	Context and setting	7-200
7.2.17.3	Purpose and overall outcomes.....	7-201
7.2.17.4	Performance outcomes and acceptable outcomes	7-202
7.2.18	Maroochy North Shore local plan code.....	7-210
7.2.18.1	Application.....	7-210
7.2.18.2	Context and setting	7-210
7.2.18.3	Purpose and overall outcomes.....	7-211
7.2.18.4	Performance outcomes and acceptable outcomes	7-212
7.2.19	Maroochydoore/Kuluin local plan code	7-224
7.2.19.1	Application.....	7-224
7.2.19.2	Context and setting	7-224
7.2.19.3	Purpose and overall outcomes.....	7-225
7.2.19.4	Performance outcomes and acceptable outcomes	7-228
7.2.20	Mooloolaba/Alexandra Headland local plan code.....	7-248
7.2.20.1	Application.....	7-248
7.2.20.2	Context and setting	7-248
7.2.20.3	Purpose and overall outcomes.....	7-249
7.2.20.4	Performance outcomes and acceptable outcomes	7-251
7.2.21	Mooloolah local plan code	7-263
7.2.21.1	Application.....	7-263
7.2.21.2	Context and setting	7-263
7.2.21.3	Purpose and overall outcomes.....	7-264
7.2.21.4	Performance outcomes and acceptable outcomes	7-265
7.2.22	Nambour local plan code	7-271
7.2.22.1	Application.....	7-271
7.2.22.2	Context and setting	7-271
7.2.22.3	Purpose and overall outcomes.....	7-272
7.2.22.4	Performance outcomes and acceptable outcomes	7-274
7.2.23	Palmwoods local plan code	7-289
7.2.23.1	Application.....	7-289
7.2.23.2	Context and setting	7-289

7.2.23.3	Purpose and overall outcomes.....	7-290
7.2.23.4	Performance outcomes and acceptable outcomes	7-291
7.2.24	Peregian South local plan code.....	7-301
7.2.24.1	Application.....	7-301
7.2.24.2	Context and setting	7-301
7.2.24.3	Purpose and overall outcomes.....	7-301
7.2.24.4	Performance outcomes and acceptable outcomes	7-302
7.2.25	Sippy Downs local plan code.....	7-308
7.2.25.1	Application.....	7-308
7.2.25.2	Context and setting	7-308
7.2.25.3	Purpose and overall outcomes.....	7-309
7.2.25.4	Performance outcomes and acceptable outcomes	7-312
7.2.26	Woombye local plan code	7-343
7.2.26.1	Application.....	7-343
7.2.26.2	Context and setting	7-343
7.2.26.3	Purpose and overall outcomes.....	7-343
7.2.26.4	Performance outcomes and acceptable outcomes	7-345
7.2.27	Yandina local plan code	7-350
7.2.27.1	Application.....	7-350
7.2.27.2	Context and setting	7-350
7.2.27.3	Purpose and overall outcomes.....	7-351
7.2.27.4	Performance outcomes and acceptable outcomes	7-352

Figures in Part 7

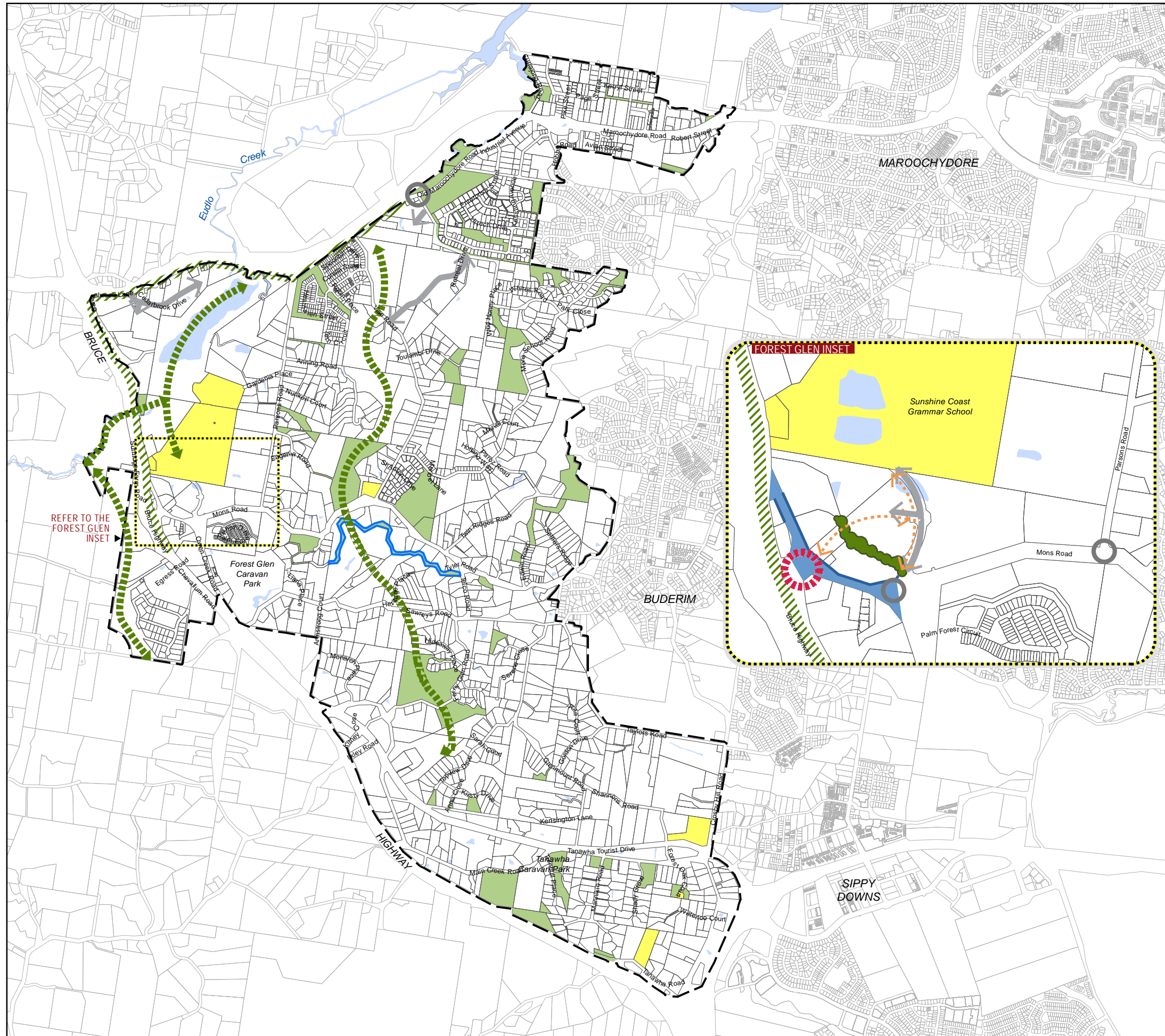
Figure 7.2.1A	Beerburrum local plan elements	7-9
Figure 7.2.2A	Beerwah local plan elements	7-19
Figure 7.2.3A	Blackall Range local plan elements	7-28
Figure 7.2.3B	Places of high community value	7-29
Figure 7.2.3C	Typical Queensland vernacular roof designs	7-29
Figure 7.2.3D	Buildings of consistent height and bulk as to achieve a human scale.....	7-29
Figure 7.2.3E	Use of vegetation to break up large building masses	7-30
Figure 7.2.3F	Use of street trees and site frontage landscaping.....	7-30
Figure 7.2.3G	Siting of built elements.....	7-30
Figure 7.2.3H	Embellishments – use of components which create a distinctive character.....	7-31
Figure 7.2.3I	Awnings and parapets	7-31
Figure 7.2.3J	Appropriate detailing	7-31
Figure 7.2.3K	Sensitive signage.....	7-32
Figure 7.2.3L	Hard Landscape components	7-32
Figure 7.2.3M	Landscaping	7-32
Figure 7.2.4A	Bli Bli local plan elements	7-39
Figure 7.2.5A	Buderim local plan elements.....	7-46
Figure 7.2.6A	Caloundra local plan elements.....	7-86
Figure 7.2.6B	Caloundra local plan elements – Inset.....	7-87
Figure 7.2.6C	Caloundra Centre Urban Structure	7-88
Figure 7.2.6D	Example of use of sun shading devices in building design	7-89
Figure 7.2.6E	Example detailing for base of mixed use buildings	7-89
Figure 7.2.6F	Example detailing for middle of buildings.....	7-90
Figure 7.2.6G	Example detailing for building rooftops	7-90
Figure 7.2.6H	Example podium design.....	7-91
Figure 7.2.6I	Example of articulated building design	7-91
Figure 7.2.6J	Sleeving of parking areas	7-92
Figure 7.2.6K	Example of development addressing a street addressing frontage	7-92
Figure 7.2.6L	Landscaping integrated into the building design	7-93
Figure 7.2.6M	Western gateway to Bulcock Street.....	7-93
Figure 7.2.6N	Example of development addressing a pedestrian linkage.....	7-94
Figure 7.2.6O	Key Site 1 (Top of Town)	7-94
Figure 7.2.6P	Key Site 2 (Western Sites).....	7-95
Figure 7.2.6Q	Key Site 3 (Bulcock/Maloja).....	7-95
Figure 7.2.6R	Key Site 4 (Cooma Terrace Bus Station).....	7-96
Figure 7.2.6S	Key Site 6 (Kronks Motel)	7-96
Figure 7.2.6T	Example of acceptable dual frontage site treatment (parking)	7-97
Figure 7.2.6U	Example of acceptable single frontage site treatment (parking)	7-97
Figure 7.2.6V	Kings Beach Tavern preferred design treatment	7-98
Figure 7.2.7A	Caloundra West local plan elements.....	7-110
Figure 7.2.8A	Coolum local plan elements.....	7-119
Figure 7.2.9A	Eudlo local plan elements.....	7-125
Figure 7.2.10A	Eumundi local plan elements.....	7-133
Figure 7.2.11A	Forest Glen/Kunda Park/Tanawha local plan elements	7-143
Figure 7.2.12A	Glass House Mountains local plan elements	7-152
Figure 7.2.13A	Golden Beach/Pelican Waters local plan elements	7-164
Figure 7.2.14A	Kawana Waters local plan elements	7-180
Figure 7.2.15A	Kenilworth local plan elements	7-187
Figure 7.2.16A	Landsborough local plan elements	7-197
Figure 7.2.16B	Design principles for development fronting the northern side of Caloundra Street	7-198
Figure 7.2.16C	Design principles for development in Landsborough's Local centre zone	7-198
Figure 7.2.16D	Design principles for development in Landsborough's Medium impact industry zone.....	7-199
Figure 7.2.16E	Design principles for development in Landsborough's Medium density residential zone.....	7-199
Figure 7.2.17A	Maleny local plan elements.....	7-209
Figure 7.2.18A	Maroochy North Shore local plan elements	7-223
Figure 7.2.19A	Maroochydore/Kuluin local plan elements	7-246
Figure 7.2.19B	Maroochydore Public Pedestrian Promenade Design	7-247
Figure 7.2.20A	Mooloolaba/Alexandra Headland local plan elements	7-261
Figure 7.2.20B	Brisbane Road upgrade	7-262
Figure 7.2.21A	Mooloolah local plan elements.....	7-270
Figure 7.2.22A	Nambour local plan elements	7-287

Figure 7.2.22B	Typical vertical proportions along part of Currie Street.....	7-288
Figure 7.2.22C	Articulated and 'fine grain' skyline.....	7-288
Figure 7.2.23A	Palmwoods local plan elements.....	7-300
Figure 7.2.24A	Peregian South local plan elements	7-307
Figure 7.2.25A	Sippy Downs local plan elements	7-338
Figure 7.2.25B	Sippy Downs Town Centre Master Plan	7-339
Figure 7.2.25C	Sippy Downs Town Centre Core Plan	7-340
Figure 7.2.25D	Sippy Downs Town Centre Road / Street Designations.....	7-341
Figure 7.2.25E	Sippy Downs Town Centre Building Heights.....	7-341
Figure 7.2.25F	Sippy Downs Town Centre Open Space, Pedestrian and Cycle Linkages	7-342
Figure 7.2.26A	Woombye local plan elements	7-349
Figure 7.2.27A	Yandina local plan elements	7-360

Tables in Part 7

Table 7.2.1.4.1	Performance outcomes and acceptable outcomes for assessable development.....	7-5
Table 7.2.2.4.1	Performance outcomes and acceptable outcomes for assessable development.....	7-12
Table 7.2.3.4.1	Performance outcomes and acceptable outcomes for assessable development.....	7-22
Table 7.2.4.4.1	Performance outcomes and acceptable outcomes for assessable development.....	7-34
Table 7.2.5.4.1	Performance outcomes and acceptable outcomes for assessable development.....	7-42
Table 7.2.6.4.1	Performance outcomes and acceptable outcomes for assessable development within Precinct CAL LPP-1 (Caloundra Central)	7-53
Table 7.2.6.4.2	Performance outcomes and acceptable outcomes for assessable development in the Caloundra Local Plan Area outside Precinct CAL LPP-1 (Caloundra Central).....	7-75
Table 7.2.6.4.3	Site cover and setbacks for development in Precinct CAL LPP-1 (Caloundra Central).....	7-85
Table 7.2.7.4.1	Performance outcomes and acceptable outcomes for assessable development.....	7-101
Table 7.2.8.4.1	Performance outcomes and acceptable outcomes for assessable development.....	7-113
Table 7.2.9.4.1	Performance outcomes and acceptable outcomes for assessable development.....	7-121
Table 7.2.10.4.1	Performance outcomes and acceptable outcomes for assessable development.....	7-128
Table 7.2.11.4.1	Performance outcomes and acceptable outcomes for assessable development.....	7-137
Table 7.2.12.4.1	Performance outcomes and acceptable outcomes for assessable development.....	7-146
Table 7.2.13.4.1	Performance outcomes and acceptable outcomes for assessable development.....	7-155
Table 7.2.13.4.2	Golden Beach/Pelican Waters local plan supplementary table of consistent uses and potentially consistent uses in the Open space zone	7-163
Table 7.2.14.4.1	Performance outcomes and acceptable outcomes for assessable development.....	7-168
Table 7.2.14.4.2	Kawana Waters local plan supplementary table of consistent uses and potentially consistent uses in the District centre zone	7-178
Table 7.2.15.4.1	Performance outcomes and acceptable outcomes for assessable development.....	7-183
Table 7.2.16.4.1	Performance outcomes and acceptable outcomes for assessable development.....	7-190
Table 7.2.17.4.1	Performance outcomes and acceptable outcomes for assessable development.....	7-202
Table 7.2.18.4.1	Performance outcomes and acceptable outcomes for assessable development.....	7-212
Table 7.2.18.4.2	Maroochy North Shore local plan supplementary table of consistent uses and potentially consistent uses in the Medium impact industry zone	7-222
Table 7.2.19.4.1	Performance outcomes and acceptable outcomes for assessable development in the Maroochydore/Kuluin local plan area generally	7-228
Table 7.2.19.4.2	Additional performance outcomes and acceptable outcomes for assessable development in the Principal centre zone.....	7-233
Table 7.2.19.4.3	Maroochydore/Kuluin local plan supplementary table of consistent uses and potentially consistent uses in the Principal centre zone	7-242
Table 7.2.19.4.4	Maroochydore/Kuluin local plan supplementary table of consistent uses and potentially consistent uses in the Open space zone.....	7-244
Table 7.2.20.4.1	Performance outcomes and acceptable outcomes for assessable development.....	7-251
Table 7.2.21.4.1	Performance outcomes and acceptable outcomes for assessable development.....	7-265
Table 7.2.22.4.1	Performance outcomes and acceptable outcomes for assessable development.....	7-274
Table 7.2.22.4.2	Nambour local plan supplementary table of consistent uses and potentially consistent uses in the Major centre zone	7-284

Table 7.2.22.4.3	Nambour local plan supplementary table of consistent uses and potentially consistent uses in the Local centre zone.....	7-285
Table 7.2.23.4.1	Performance outcomes and acceptable outcomes for assessable development.....	7-291
Table 7.2.24.4.1	Performance outcomes and acceptable outcomes for assessable development.....	7-302
Table 7.2.25.4.1	Performance outcomes and acceptable outcomes for assessable development in the Sippy Downs local plan area generally	7-312
Table 7.2.25.4.2	Additional performance outcomes and acceptable outcomes for assessable development in Precinct SID LPP-1 (Sippy Downs Town Centre)	7-317
Table 7.2.25.4.3	Sippy Downs local plan supplementary table of consistent uses and potentially consistent uses in the Major centre zone	7-335
Table 7.2.26.4.1	Performance outcomes and acceptable outcomes for assessable development.....	7-345
Table 7.2.27.4.1	Performance outcomes and acceptable outcomes for assessable development.....	7-352



- LEGEND**
- Local Plan Area Boundary
 - Waterway^{Note 1}
 - Primary Active Street Frontage
 - Primary Streetscape Treatment Area
 - Local Ecological Linkage
 - Greenspace^{Note 1}
 - Community Activity/Facility^{Note 1}
 - Character Vegetation
 - Landscape Buffer
 - Gateway/Entry Point
 - Heritage Place^{Note 2}
 - Through Block Pedestrian/Cycle Linkage
 - Indicative Road Linkage/Access Point
 - Intersection Upgrade

Note 1: For contextual purposes only.
 Note 2: Refer to Heritage and Character Overlay maps in Schedule 2 (Mapping).



Disclaimer
 While every care is taken to ensure the accuracy of this product, neither the Sunshine Coast Regional Council nor the State of Queensland makes any representations or warranties about its accuracy, reliability, completeness or suitability for any particular purpose and disclaims all responsibility and all liability (including without limitation, liability in negligence) for all expenses, losses, damages (including indirect or consequential damage) and costs that may occur as a result of the product being inaccurate or incomplete in any way or for any reason.

© Crown and Council Copyright Reserved 2022
 Geocentric Datum of Australia 2020 (GDA2020)

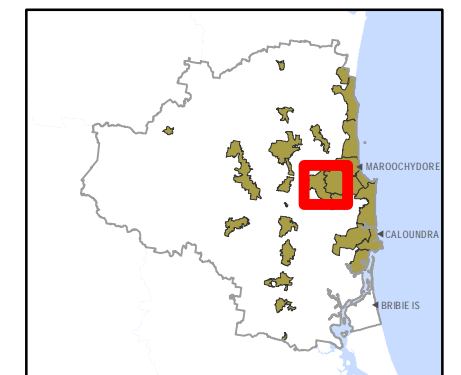


Figure 7.2.11A (Forest Glen/Kunda Park /Tanawha Local Plan Elements)

7.2.16 Landsborough local plan code

7.2.16.1 Application

- (1) This code applies to assessable development:-
 - (a) within the Landsborough local plan area as shown on Map ZM42 contained within **Schedule 2 (Mapping)**; and
 - (b) identified as requiring assessment against the Landsborough local plan code by the tables of assessment in **Part 5 (Tables of assessment)**.
- (2) The following provisions of the code are assessment benchmarks for applicable assessable development:-
 - (a) **section 7.2.16.3 (Purpose and overall outcomes)**;
 - (b) **Table 7.2.16.4.1 (Performance outcomes and acceptable outcomes for assessable development)**; and
 - (c) **Figure 7.2.16A (Landsborough local plan elements)**.

7.2.16.2 Context and setting

This section is extrinsic material under section 15 of the *Statutory Instruments Act 1992* and is intended to assist in the interpretation of the Landsborough local plan code.

The Landsborough local plan area is located on the North Coast Rail Line between the towns of Beerwah and Mooloolah in the southern hinterland of the Sunshine Coast. The local plan area includes Landsborough's town centre, the surrounding urban area and adjacent rural residential areas to the north, south and west. The local plan area has a land area of approximately 898 hectares.

Landsborough is a picturesque and historic hinterland town. Situated at the southern entrance to the Blackall Range, Landsborough is framed to the north and west by elevated terrain associated with the Blackall Range escarpment and Mount Mellum. Mellum Creek and adjoining tributaries traverse the local plan area with pockets of remnant vegetation located along the creek corridors. The town includes a number of local and State heritage places as well as two character areas comprising groups of buildings indicative of early 20th century building styles.

Landsborough's town centre, which fulfils the local needs of the immediately surrounding urban, rural and rural residential community, is primarily located on the western side of the rail line around Cribb Street and Maleny Street. Cribb Street, which contains historic buildings and adjoins the railway station, is the traditional "main street" of Landsborough. Maleny Street provides a range of convenience retail and commercial uses.

The local plan area also includes an industrial area to the east of the rail line with access via Caloundra Street. There is also a substantial rendering plant operation (Sunland Meats) located immediately to the south of Mellum Creek.

Landsborough includes a range of community activities and sport and recreation areas including Landsborough State School, emergency services, local utilities, the Landsborough Museum, places of worship and district sports grounds. An Arts, Community and Heritage Precinct is planned for land south of the town centre and Maleny Street.

A mix of older dwelling houses, dual occupancies and small scale multiple dwellings are located in Mill Street, Cribb Street and Gympie Street which adjoins the business centre and railway station. Beyond the central area, the residential areas are characterised by dwelling houses on larger lots in traditional street layouts. The rural residential areas to the north, south and west include lot sizes of 5,000m² or greater. Some of these rural residential areas are constrained by flooding, steep land and/or significant vegetation.

Landsborough functions as an important public transport node, with a bus link from the railway station to the coastal urban area and to Maleny. The major road access into Landsborough from the east is via Caloundra Street from Steve Irwin Way. Maleny Street links Caloundra Street to Landsborough-Maleny Road providing access to Maleny and the Blackall Range. Old Landsborough Road links Landsborough to Beerwah.

The North Coast Rail Line, which bisects the local plan area, is proposed to be realigned and duplicated. As part of the planned upgrade, provision has been made for a grade separated crossing at Gympie Street North.

Urban zoned land within the local plan area is connected, or has the ability to be connected, to reticulated water and sewerage.

7.2.16.3 Purpose and overall outcomes

- (1) The purpose of the Landsborough local plan code is to provide locally relevant planning provisions for the assessment of development within the Landsborough local plan area.
- (2) The purpose of the Landsborough local plan code will be achieved through the following overall outcomes:-
 - (a) Landsborough remains a small rural town with a visible heritage character, primarily servicing the local needs of the immediately surrounding urban, rural residential and rural community.
 - (b) Development for urban and rural residential purposes within the Landsborough local plan area is limited to land within the urban and rural residential growth management boundaries respectively to protect and reinforce the character and identity of Landsborough, provide for the efficient provision of *infrastructure* and services and to avoid constrained land that is generally unsuitable for urban and rural residential development.
 - (c) Development retains the key built form, *streetscape*, landscape character and natural environment elements that contribute to the character, setting and identity of Landsborough as a rural town with a strong sense of place and associations with the past.
 - (d) Development in the local plan area protects and retains the *character areas* in Landsborough (Cribb Street and Landsborough East) and buildings identified as having cultural heritage or *streetscape* significance as important elements of local character and identity.
 - (e) Development for business uses is contained within the Local centre zone and contributes to Landsborough town centre's role as a local (full service) activity centre providing a wide range of convenience goods and services to service Landsborough and immediately surrounding rural residential and rural communities.
 - (f) Development in the Local centre zone protects the traditional built form, heritage and *streetscape* character of Landsborough. Development in Cribb Street enhances the traditional main street of Landsborough with active street *frontages*, traditional built form and improved streetscaping and landscaping. Development in Maleny Street reflects this street's role as a gateway to the Blackall Range with active street *frontages*, traditional built form and enhanced *streetscape* and landscaping.
 - (g) Development in the Specialised centre zone along Caloundra Street provides a range of larger format retail and business uses which are of a scale that is compatible with the rural town character and local activity centre role of Landsborough.
 - (h) Development in the Medium impact industry zone remains small scale and low key and is limited to land included in the Medium impact industry zone to the east of the rail line. This area develops as an integrated industrial estate with high quality buildings and landscaped grounds, particularly where fronting Caloundra Street. The northern interface to land in the Low density residential zone is sensitively treated and buffered to mitigate impacts.
 - (i) Development in the Low density residential zone is sympathetic to the traditional character and identity of established low density residential areas in Landsborough.
 - (j) Development in the Medium density residential zone provides for the establishment of a range of medium density accommodation types that are compatible in scale and design with the rural town setting. Such accommodation provides a high standard of architectural design to complement the traditional built form character of Landsborough.
 - (k) The rendering plant operation located immediately to the south of Mellum Creek operates in accordance with existing approvals. If the rendering plant ceases operation, the preferred future use of the *site* is for residential development which contributes to residential choice in

Landsborough, sensitively responds to site constraints and provides for direct pedestrian and cycle connections across Mellum Creek to the town centre.

- (l) Development in the local plan area is supported by a network of open space to meet the needs of the local community and facilitates safe and convenient pedestrian and cycle connections between and around the key destinations within the local plan area.
- (m) Development does not compromise or adversely impact upon the existing transit hub and the North Coast Rail Line, including the planned realignment and duplication of the rail line and the possible future provision of a grade separated crossing within the local plan area.

7.2.16.4 Performance outcomes and acceptable outcomes

Table 7.2.16.4.1 Performance outcomes and acceptable outcomes for assessable development

Performance Outcomes		Acceptable Outcomes	
<i>Development in the Landsborough Local Plan Area Generally (All Zones)</i>			
PO1	Development provides for buildings, structures and landscaping that is consistent with and reflects the traditional rural town character of Landsborough in terms of scale, siting, form, composition and use of materials.	AO1.1	Development provides for the retention and/or adaptive re-use, with limited modification, of buildings which have cultural heritage or character significance. Editor's Note—Section 8.2.9 (Heritage and character areas overlay code) sets out requirements for development on or in proximity to <i>local heritage places</i> and in <i>character areas</i> . Note—The Planning Scheme Policy for Landsborough (urban design guidelines) provides guidance in relation to the achievement of urban design outcomes for development in Landsborough.
		AO1.2	Buildings and structures incorporate traditional external building materials, such as timber cladding and corrugated iron roofs.
		AO1.3	For residential, business and community activities, roof forms reflect simple, traditional Queensland style roof designs including gable, hip, pitched or multiple gable roof forms.
PO2	Development provides for the retention and enhancement of key landscape elements including historical landmarks, significant views and vistas, existing character trees and areas of significant <i>vegetation</i> contributing to the setting, character and sense of place of Landsborough.	AO2.1	Development provides for the retention of historical landmarks, memorials and monuments.
		AO2.2	Development protects and emphasises, and does not intrude upon, important sight lines to Mount Mellum, the Blackall Range and other views to surrounding rural and natural areas, including the significant views identified on Figure 7.2.16A (Landsborough local plan elements) .
		AO2.3	Development provides for the retention and enhancement of existing mature trees and character <i>vegetation</i> contributing to the vegetated backdrop, setting and <i>streetscape</i> character of Landsborough including:- (a) <i>riparian vegetation</i> adjacent to Mellum Creek , Little Rocky Creek,

Performance Outcomes		Acceptable Outcomes	
			<p>Addlington Creek and tributaries;</p> <p>(b) mature eucalypts within Pioneer Park and along Caloundra Street, which frame the eastern entry to the town; and</p> <p>(c) other character <i>vegetation</i> identified on Figure 7.2.16A (Landsborough local plan elements).</p> <p>Note—in some circumstances, the eradication of weed species and planting of locally native species that make a comparable contribution to local character may also satisfy the Acceptable Outcome.</p>
PO3	Development contributes to the establishment of attractive gateways and coherent <i>streetscapes</i> to enhance the rural town character of, and sense of entry and arrival to, Landsborough.	AO3.1	<p>Development adjacent to a primary streetscape treatment area or identified gateway/entry point identified on Figure 7.2.16A (Landsborough local plan elements) incorporates architectural and landscape treatments and other design elements which enhance the sense of entry and arrival to, and rural town character of, Landsborough and emphasise corner locations.</p>
		AO3.2	<p>Development provides for streetscape improvements which complement existing or proposed streetscape works in the local area to ensure continuity of <i>streetscapes</i> and landscape design.</p> <p>Note—Section 9.4.2 (Landscape code) sets out requirements for streetscape landscapes including entry statement landscapes.</p> <p>Note—a landscape master plan may provide further guidance regarding particular streetscape treatments in a local plan area.</p> <p>Note—streetscape materials and palettes can be referenced from the <i>Council's</i> Infrastructure and Guideline Standards for each centre as required</p>
PO4	Development on sites fronting the northern side of Caloundra Street between the rail line and Steve Irwin Way provides for a range of well-designed buildings complemented by attractive landscape treatment that enhances Caloundra Street as the main entrance into Landsborough from Steve Irwin Way.	AO4.1	<p>Development provides a landscaped <i>buffer</i> strip at least 3 metres in width to the Caloundra Street <i>frontage</i> to complement existing <i>vegetation</i> in the Caloundra Street road reserve.</p>
		AO4.2	<p>Development incorporates architectural elements, building forms and landscaping with:-</p> <p>(a) building facades contributing to established proportion and scale (including sky-lining and silhouette) along Caloundra Street;</p> <p>(b) front facades exhibiting additional modelling and detailing, with major windows and building openings addressing the street <i>frontage</i>;</p> <p>(c) individual built structures close to the street having a maximum front wall length of 50% of the length of the front boundary;</p> <p>(d) buildings <i>setback</i> a minimum of 3 metres from the front boundary to allow for incorporation of awnings and verandahs;</p>

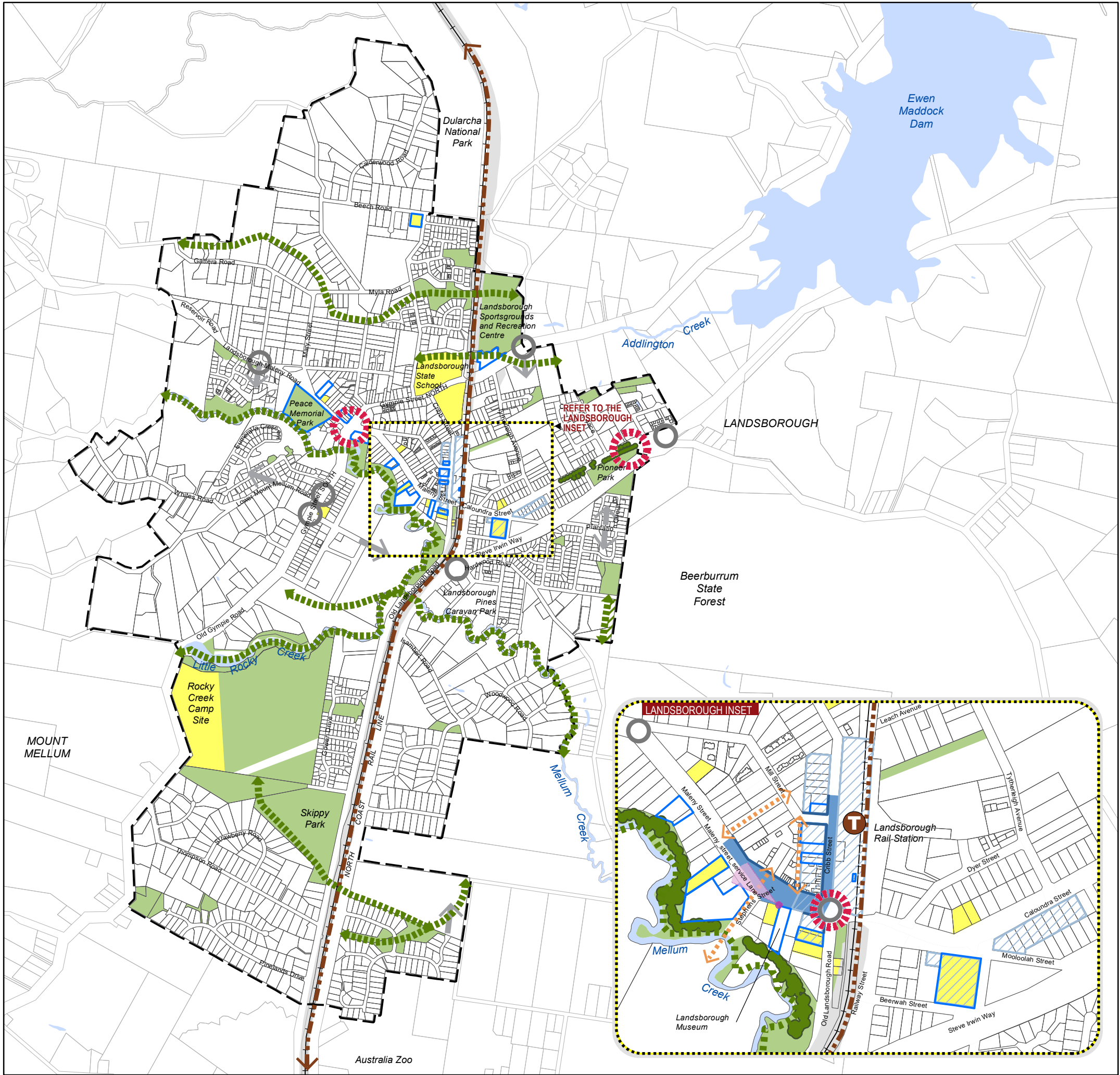
Performance Outcomes		Acceptable Outcomes	
			<p>(e) building articulation, roof overhangs, pedestrian shelters, awnings and verandahs incorporated to provide visual interest, shade and to create facade shadow;</p> <p>(f) industrial entrances (e.g. roller doors) orientated “side-on” away from the street; and</p> <p>(g) car parking areas provided between buildings in discrete, well-screened and shaded areas.</p> <p>Note—Figure 7.2.16B (Design principles for development fronting the northern side of Caloundra Street) illustrates application of some of the above design principles for development fronting the northern side of Caloundra Street.</p> <p>Note—the Planning Scheme Policy for Landsborough (urban design guidelines) provides further guidance in relation to the achievement of urban design outcomes for development in Landsborough.</p>
PO5	<p>Development provides through block pedestrian linkages which:-</p> <p>(a) are located to reflect the desire lines of pedestrian movement between major points of attraction and public spaces;</p> <p>(b) provide a safe alternative to the street based pedestrian and cycle movement network; and</p> <p>(c) provide a comfortable pedestrian environment in terms of access, width, shelter, materials and function.</p>	AO5	<p>Development provides safe, comfortable and attractive through block pedestrian linkages where identified on Figure 7.2.16A (Landsborough local plan elements).</p>
PO6	<p>Development on land with frontage to Mellum Creek, Little Rocky Creek, Addlington Creek, or on land otherwise identified as a local ecological linkage on Figure 7.2.16A (Landsborough local plan elements), facilitates the provision of the local ecological linkage.</p>	AO6	<p>No acceptable outcome provided.</p> <p>Editor’s Note—Section 8.2.3 (Biodiversity, waterways and wetlands overlay code) sets out requirements for the provision of ecological linkages.</p>
PO7	<p>Development does not compromise the provision and operation of <i>transport networks</i> including:-</p> <p>(a) the Steve Irwin Way and other <i>major roads</i>;</p> <p>(b) the existing transit hub centred around Landsborough station; and</p> <p>(c) the proposed realignment and duplication of the North Coast Rail Line, including any associated road upgrades and overpasses.</p>	AO7	<p>No acceptable outcome provided.</p>
Development in the Local Centre Zone			
PO8	<p>Development in the Local centre zone provides for small scale uses and mixed uses that:-</p> <p>(a) support Landsborough town centre’s role and function as a local (full service) activity centre; and</p> <p>(b) provide a wide range of convenience goods and services to the urban area of</p>	AO8	<p>No acceptable outcome provided.</p>

Performance Outcomes		Acceptable Outcomes	
	Landsborough and immediately surrounding rural residential and rural communities.		
PO9	<p>Development in the Local centre zone:-</p> <ul style="list-style-type: none"> (a) protects and is sympathetic to the traditional rural town character and identity of Landsborough; (b) complements the traditional built form and <i>streetscape</i>; (c) addresses the street; (d) creates vibrant and active streets and public spaces; (e) provides continuous weather protection for pedestrians; (f) uses traditional building materials; and (g) provides integrated and functional parking and access arrangements that do not dominate the street. 	AO9	<p>Development in the Local centre zone:-</p> <ul style="list-style-type: none"> (a) provides <i>primary active street frontages</i>, built to the front boundary where identified on Figure 7.2.16A (Landsborough local plan elements); (b) is designed to respect the layout, scale (including height and <i>setback</i>) and character of existing buildings; (c) provides continuous all-weather protection in the form of awnings and/or light verandah structures with decorative non-load bearing posts over footpath areas with mature or semi-mature shade trees planted along the <i>site frontage</i> adjacent to the kerb; (d) provides for a mixture of original lowset timber framed buildings and compatible new buildings; (e) has simple, traditional Queensland style roof designs, such as hipped or gabled, and parapets facing the street; (f) has building openings overlooking the street, with the main entrance visually emphasised in the centre of the ground floor facade; (g) provides detailing and articulation for horizontal emphasis including awnings, parapet walls and first floor balconies; (h) uses traditional building materials (timber cladding and corrugated iron roofing); (i) uses understated colour schemes and low-reflective roofing and cladding materials; (j) ensures that signage is integrated with the building; (k) locates on-site car parking at the rear or to one side of the development; and (l) provides pedestrian routes from rear car parking areas to the street. <p>Note—Figure 7.2.16C (Design principles for development in Landsborough’s Local centre zone) illustrates application of some of the above design principles for development in Landsborough’s Local centre zone.</p> <p>Note—the Planning Scheme Policy for Landsborough (urban design guidelines) provides guidance in relation to the achievement of urban design outcomes for development in Landsborough.</p>
Development in the Specialised Centre Zone			
PO10	Development in the Specialised Centre zone is limited in scale and intensity to ensure that such development is compatible with Landsborough’s role and function as a local activity centre and does not compete with higher	AO10.1	Development in the Specialised centre zone accommodates larger format business uses that are not suited or capable of being located in Landsborough’s Local centre zone.

Performance Outcomes		Acceptable Outcomes	
	order centres, including Beerwah.	AO10.2	Development in the Specialised centre zone provides for individual buildings not to exceed a <i>gross leasable floor area</i> of 450m ² .
Development in the Medium Impact Industry Zone			
PO11	Development in the Medium impact industry zone:- (a) protects the amenity of adjacent residential areas; (b) protects water quality and other local environmental values; (c) ensures that the design, colours and finishes of buildings and structures are provided to a high standard; and (d) provides efficient and safe access.	AO11.1	The layout and design of development in the Medium impact industry zone:- (a) provides acoustic and visual buffering to the adjacent Low density residential zone; and (b) provides a total site stormwater management solution which protects the water quality of Ewen Maddock Dam and Pumicestone Passage catchments.
		AO11.2	Development incorporates a high standard of design with:- (a) <i>ancillary</i> office and display components of development located towards the front of sites; (b) car parking areas located between or behind buildings with linkages provided to adjacent sites; (c) the front facade of buildings exhibiting greater design interest, including wall articulation, pitched roof form, roof overhangs, verandahs, prominent entrance treatments and integrated signage; and (d) landscaping including shade trees provided to enhance the appearance and comfort of development and contribute to the buffering of the adjoining Low density residential zone. Note— Figure 7.2.16D (Design principles for development in Landsborough’s Medium impact industry zone) illustrates application of some of the above design principles for development in Landsborough’s Medium impact industry zone. Note—the Planning Scheme Policy for Landsborough (urban design guidelines) provides guidance in relation to the achievement of urban design outcomes for development in Landsborough.
		AO11.3	Development:- (a) provides safe and efficient access (including access to Tytherleigh Avenue and east/west connections); and (b) rationalises direct access to Caloundra Street through shared access arrangements.
Development in the Low Density Residential Zone Generally			
PO12	Development in the Low density residential zone provides for lot sizes and a configuration of lots that is sympathetic to the traditional character and identity of established residential areas in Landsborough.	AO12	Development for reconfiguring a lot in the Low density residential zone provides for larger lot sizes (as specified in AO13.1 and AO14.1 below), a grid pattern of streets, connectivity for pedestrians, open <i>streetscape</i> and mature street trees.

Performance Outcomes		Acceptable Outcomes	
Development in the Low Density Residential Zone in Precinct LAN LPP-1 (Landsborough Town West)			
PO13	Reconfiguring a lot in the Low density residential zone in Precinct LAN LPP-1 (Landsborough Town West) identified on Local Plan Map LPM42:- (a) maintains the low density residential character of the area; (b) provides for a transition of lot sizes to surrounding rural residential areas; (c) responds to and retains environmental features, including significant <i>vegetation</i> and other <i>ecologically important areas</i> ; (d) protects the visual amenity of Landsborough-Maleny Road as a scenic route; (e) provides for appropriate pedestrian and cycle links; and (f) provides for road and intersection upgrades.	AO13.1	Reconfiguring a lot provides for lots which have a minimum area of 750m ² .
		AO13.2	Reconfiguring a lot incorporates larger lots adjacent to Lower Mount Mellum Road, Whites Road and along the western boundary of Precinct LAN LPP-1 (Landsborough Town West).
		AO13.3	Reconfiguring a lot provides for the protection of significant <i>vegetation</i> adjacent to Mellum Creek and Landsborough-Maleny Road.
		AO13.4	In addition to any parkland dedication, reconfiguring a lot provides a local ecological linkage and open space corridor along Mellum Creek.
		AO13.5	A dense vegetated <i>buffer</i> is provided to Landsborough-Maleny Road to screen development from the road.
		AO13.6	Reconfiguring a lot contributes to the provision of pedestrian and cycle linkages to the Landsborough town centre.
		AO13.7	Reconfiguring a lot contributes to the upgrading of the Gympie Street South – Lower Mount Mellum Road intersection.
Development in the Low Density Residential Zone in Precinct LAN LPP-2 (Landsborough Town East)			
PO14	Development in the Low density residential zone in Precinct LAN LPP-2 (Landsborough Town East) identified on Local Plan Map LPM42:- (a) creates a distinct residential neighbourhood by maintaining the low density residential character of the area; (b) provides for appropriate pedestrian and cycle links to improve accessibility to the Landsborough town centre; (c) responds to and retains environmental features, including significant <i>vegetation</i> and other <i>ecologically important areas</i> ; and (d) provides enhanced ecological connectivity between significant <i>vegetation</i> and other <i>ecologically important areas</i> located adjacent to the precinct.	AO14.1	<i>In partial fulfilment of Performance Outcome PO14:-</i> Reconfiguring a lot provides for a minimum lot size of:- (a) 1,000m ² on land between Toorbul Street and Forestdale Road; (b) 800m ² on land between Forestdale Road and Hardwood Road; and (c) 650m ² elsewhere in Precinct LAN LPP-2 (Landsborough Town East).
		AO14.2	Any lots intended for a <i>dual occupancy</i> or <i>secondary dwelling</i> are nominated on a plan of development, with the lots nominated for these dwellings to not exceed 5% and 20% of total lots, respectively.
		AO14.3	Development contributes to the provision of a network of cycleways and pedestrian paths linking to the Landsborough town centre.
		AO14.4	Development provides a vegetated buffer of at least 25m in width along the eastern boundary of Precinct LAN LPP-2 (Landsborough Town East).
Development in the Medium Density Residential Zone			
PO15	Development in the Medium density residential zone:- (a) provides for the establishment of medium density housing	AO15.1	For a <i>multiple dwelling</i> , the development <i>site</i> has an area of at least 1,000m ² .
		AO15.2	Development within the Medium density

Performance Outcomes		Acceptable Outcomes	
	<p>compatible with a rural town setting;</p> <p>(b) is sympathetic to the rural town character of Landsborough;</p> <p>(c) is of a domestic scale that does not dominate the <i>streetscape</i> and is compatible with surrounding development;</p> <p>(d) provides for building form that reflects the traditional Queensland style;</p> <p>(e) provides for generous open space to be maintained between buildings to preserve a predominantly open feel; and</p> <p>(f) provides for on-site car parking to be located and designed such that it does not dominate the <i>streetscape</i>.</p>		<p>residential zone:-</p> <p>(a) is in the form of multiple separated buildings or provides for larger buildings to be expressed as a series of linked smaller buildings that are similar in scale to a detached house;</p> <p>(b) provides for a building form which reflects the traditional Queensland style and incorporates front facades and building elements including wall articulation, pitched roof forms, roof overhangs, verandahs and prominent entry treatments; and</p> <p>(c) provides car parking areas at the rear of and/or between buildings. Car parking areas are broken-up and do not dominate the <i>streetscape</i>.</p> <p>Note—Figure 7.2.16E (Design principles for development in Landsborough’s Medium density residential zone) illustrates application of some of the above design principles for development in Landsborough’s Medium density residential zone.</p>
Development in the Emerging Community Zone (Lot 2 RP208083, Coolum Street)			
PO16	<p>Development in the Emerging community zone on Lot 2 RP208083:-</p> <p>(a) provides for medium density residential uses that contribute to housing choice in Landsborough;</p> <p>(b) rehabilitates and remediates any contaminated land;</p> <p>(c) provides appropriate riparian buffers to Mellum Creek, protects adjoining riparian <i>vegetation</i> and avoids flood prone land;</p> <p>(d) in addition to any parkland dedication, provides a local ecological linkage and open space corridor along Mellum Creek;</p> <p>(e) provides an environmentally sensitive pedestrian and cycle link along the southern side of Mellum Creek;</p> <p>(f) provides a direct pedestrian and cycle link across Mellum Creek to Landsborough’s town centre; and</p> <p>(g) provides efficient, safe and convenient vehicle access via Gympie Street South.</p>	AO16	No acceptable outcome provided.



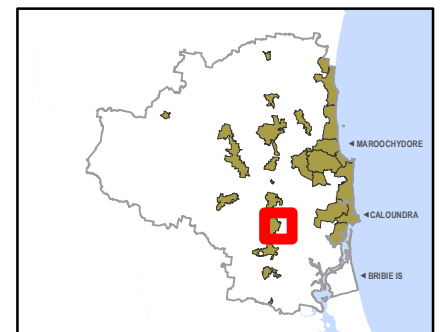
LEGEND

- Local Plan Area Boundary
- Waterway^{Note 1}
- Primary Active Street Frontage
- Primary Streetscape Treatment Area
- Local Ecological Linkage
- Greenspace^{Note 1}
- Community Activity/Facility^{Note 1}
- Character Vegetation
- Landscape Buffer
- Gateway/Entry Point
- Heritage Place^{Note 2}
- Character Area^{Note 2}
- Significant View
- Through Block Pedestrian/Cycle Linkage
- Dedicated Public Transport Corridor
- Transit Hub
- Indicative Road Linkage/Access Point
- Intersection Upgrade
- Proposed Rail Corridor Upgrade

0 120 240 480 720 960 Metres
1:20,946

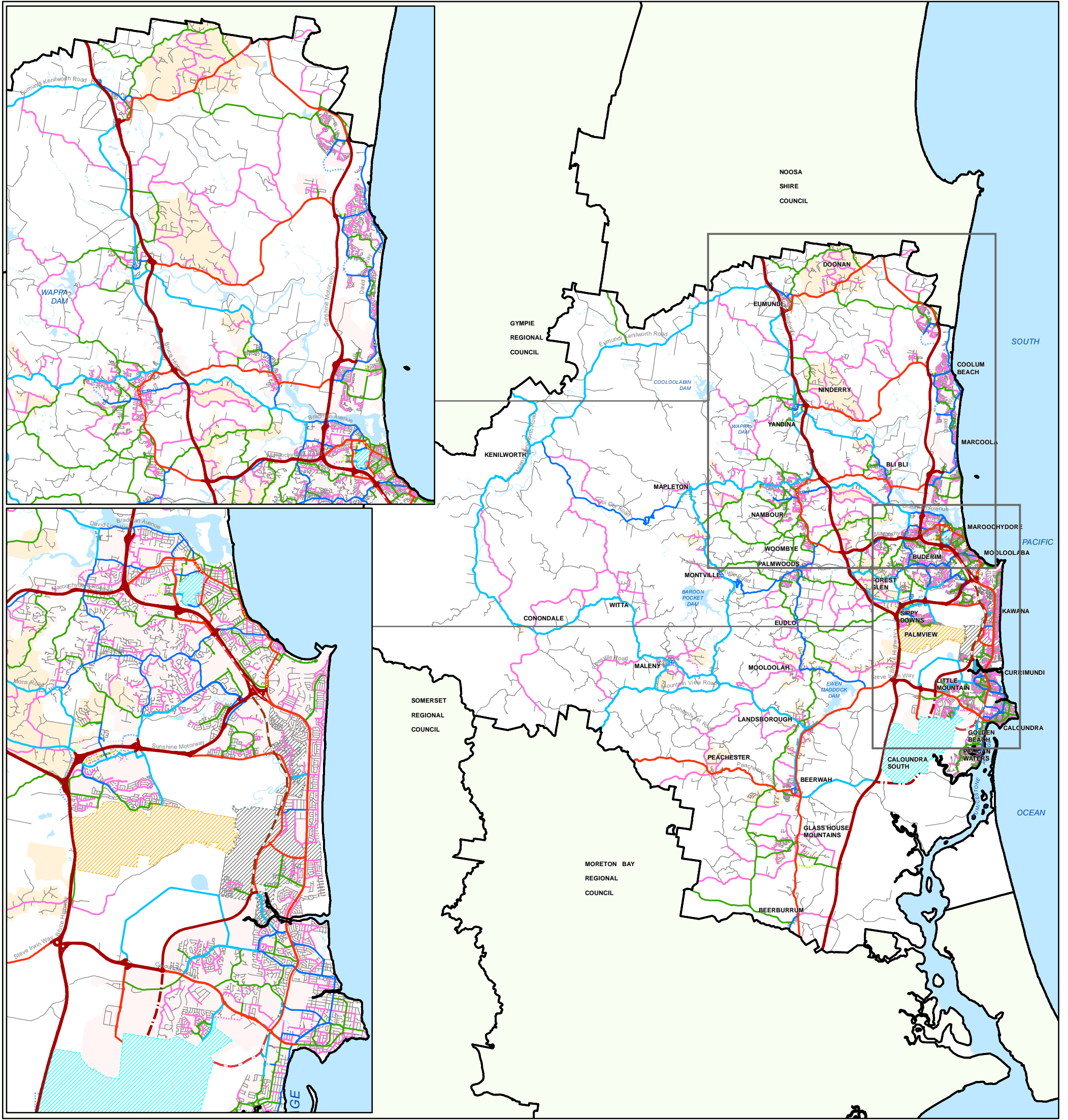
Disclaimer
While every care is taken to ensure the accuracy of this product, neither the Sunshine Coast Regional Council nor the State of Queensland makes any representations or warranties about its accuracy, reliability, completeness or suitability for any particular purpose and disclaims all responsibility and all liability (including without limitation, liability in negligence) for all expenses, losses, damages (including indirect or consequential damage) and costs that may occur as a result of the product being inaccurate or incomplete in any way or for any reason.

© Crown and Council Copyright Reserved 2022
Geocentric Datum of Australia 2020 (GDA2020)



Note 1: For contextual purposes only.
Note 2: Refer to Heritage and Character Overlay maps in Schedule 2 (Mapping).

Figure 7.2.16A (Landsborough Local Plan Elements)



2031 Functional Transport Hierarchy

Transport Hierarchy and Status (Note 1) — Sub-arterial Main Street, Future

- | | |
|---|---|
| <p>Arterial Roads</p> <ul style="list-style-type: none"> — Highway/Motorway, Current - - - Highway/Motorway, Future — Arterial, Current - - - Arterial, Future - · - · - Arterial Main Street, Current <p>Sub-arterial Roads</p> <ul style="list-style-type: none"> — Distributor, Current - - - Distributor, Future - · - · - Controlled Distributor, Current - · - · - Controlled Distributor, Future - · - · - Sub-arterial Main Street, Current | <p>District Streets</p> <ul style="list-style-type: none"> — District Collector Street, Current - - - District Collector Street, Future - · - · - District Main Street, Future <p>Neighbourhood Streets</p> <ul style="list-style-type: none"> — Neighbourhood Collector Street, Current - - - Neighbourhood Collector Street, Future <p>Local Streets (Access Streets, Places and Laneways)</p> <ul style="list-style-type: none"> — Local, Current - - - Local, Future |
|---|---|

- Corridors Subject to Further Investigation**
- - - Highway/Motorway, Subject to Investigation
 - - - Arterial, Subject to Investigation
 - - - Distributor, Subject to Investigation
 - · - · - Controlled Distributor, Subject to Investigation
 - - - District Collector, Subject to Investigation
- Land Use Categories**
- Urban Area
 - Rural Residential Area

- Other Elements**
- Local Government Area Boundary
 - Declared Master Planned Area (see Part 10 - Other Plans) (Note 2)
 - Land within Development Control Plan 1 - Kawana Waters which is the subject of the Kawana Waters Development Agreement (see Section 1.2 - Planning Scheme Components) (Note 3)
 - Priority Development Area (subject to the Economic Development Act 2012)
 - Waterways and Waterbodies

Disclaimer
While every care is taken to ensure the accuracy of this product, neither the Sunshine Coast Regional Council nor the State of Queensland makes any representations or warranties about its accuracy, reliability, completeness or suitability for any particular purpose and disclaims all responsibility and all liability (including without limitation, liability in negligence) for all expenses, losses, damages (including indirect or consequential damage) and costs that may occur as a result of the product being inaccurate or incomplete in any way or for any reason.

© Crown and Council Copyright Reserved 2022

Geocentric Datum of Australia 2020 (GDA2020)

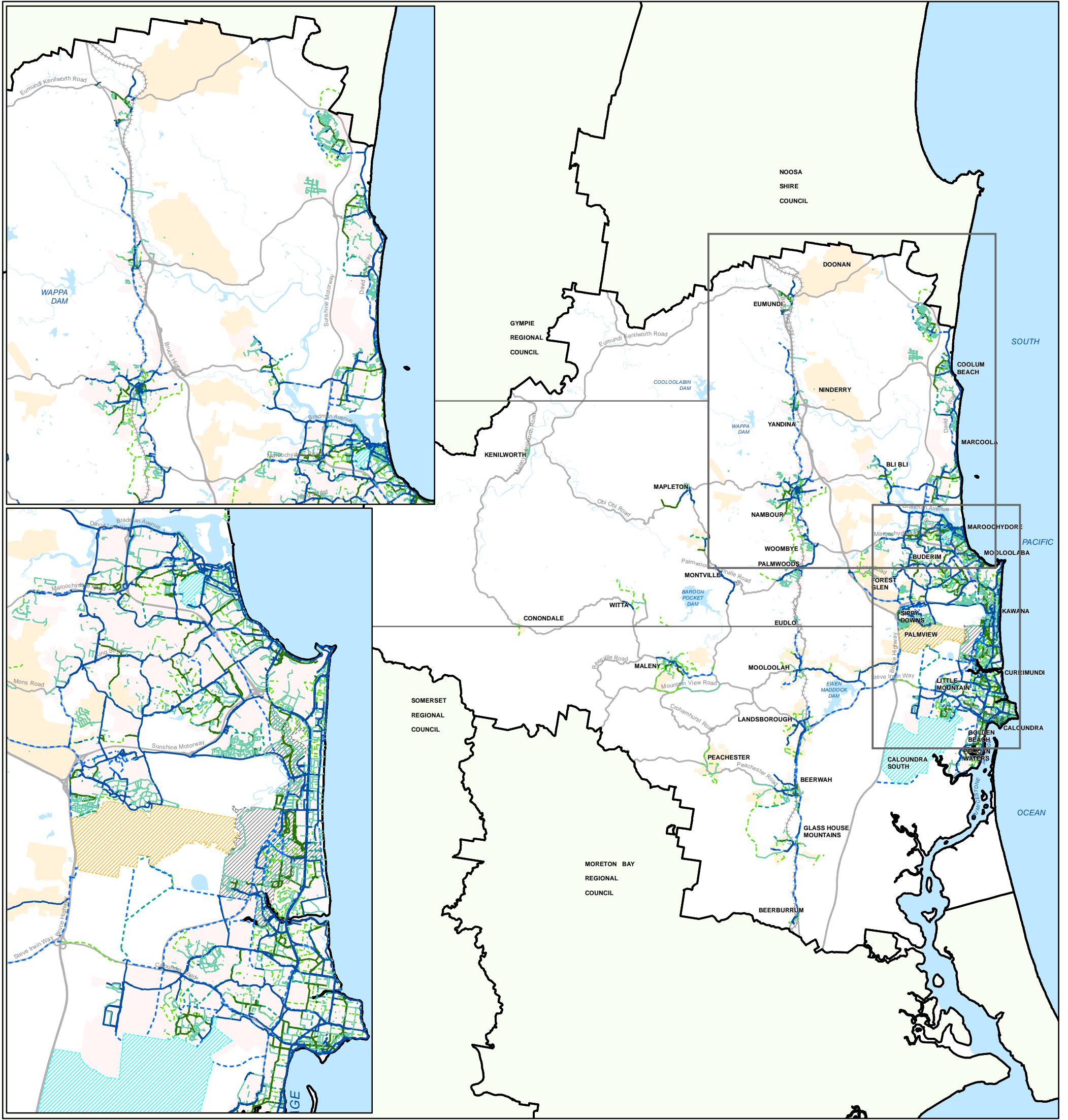
Approx Scale @ A3 1:330,425

0 1.5 3 6 9 12

Kilometres

Figure 9.4.8A

Note 1 : Certain corridors on this map are subject to further investigation and potential change.
Note 2 : Where corridors are located within Declared Master Planned Areas, Part 10 (Other Plans) applies.
Note 3 : Where corridors are located within Land within Development Control Plan 1 - Kawana Waters, Kawana Waters Development Agreement applies.



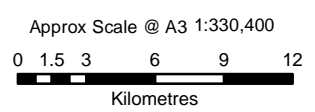
2031 Strategic Network of Pedestrian and Cycle Links (Pathways)

- | | |
|--|---|
| <p>Existing Pathways</p> <ul style="list-style-type: none"> — Regional — District — Local <p>Future Pathways (Note 1)</p> <ul style="list-style-type: none"> — Regional — District — Local <p>Land Use Categories</p> <ul style="list-style-type: none"> Urban Area Rural Residential Area | <p>Other Elements</p> <ul style="list-style-type: none"> Local Government Area Boundary Declared Master Planned Area (see Part 10 - Other Plans) (Note 2) Land within Development Control Plan 1 - Kawana Waters which is the subject of the Kawana Waters Development Agreement (see Section 1.2 - Planning Scheme Components) (Note 3) Priority Development Area (subject to the <i>Economic Development Act 2012</i>) Waterways and Waterbodies Major Road Railway |
|--|---|

Disclaimer
 While every care is taken to ensure the accuracy of this product, neither the Sunshine Coast Regional Council nor the State of Queensland makes any representations or warranties about its accuracy, reliability, completeness or suitability for any particular purpose and disclaims all responsibility and all liability (including without limitation, liability in negligence) for all expenses, losses, damages (including indirect or consequential damage) and costs that may occur as a result of the product being inaccurate or incomplete in any way or for any reason.

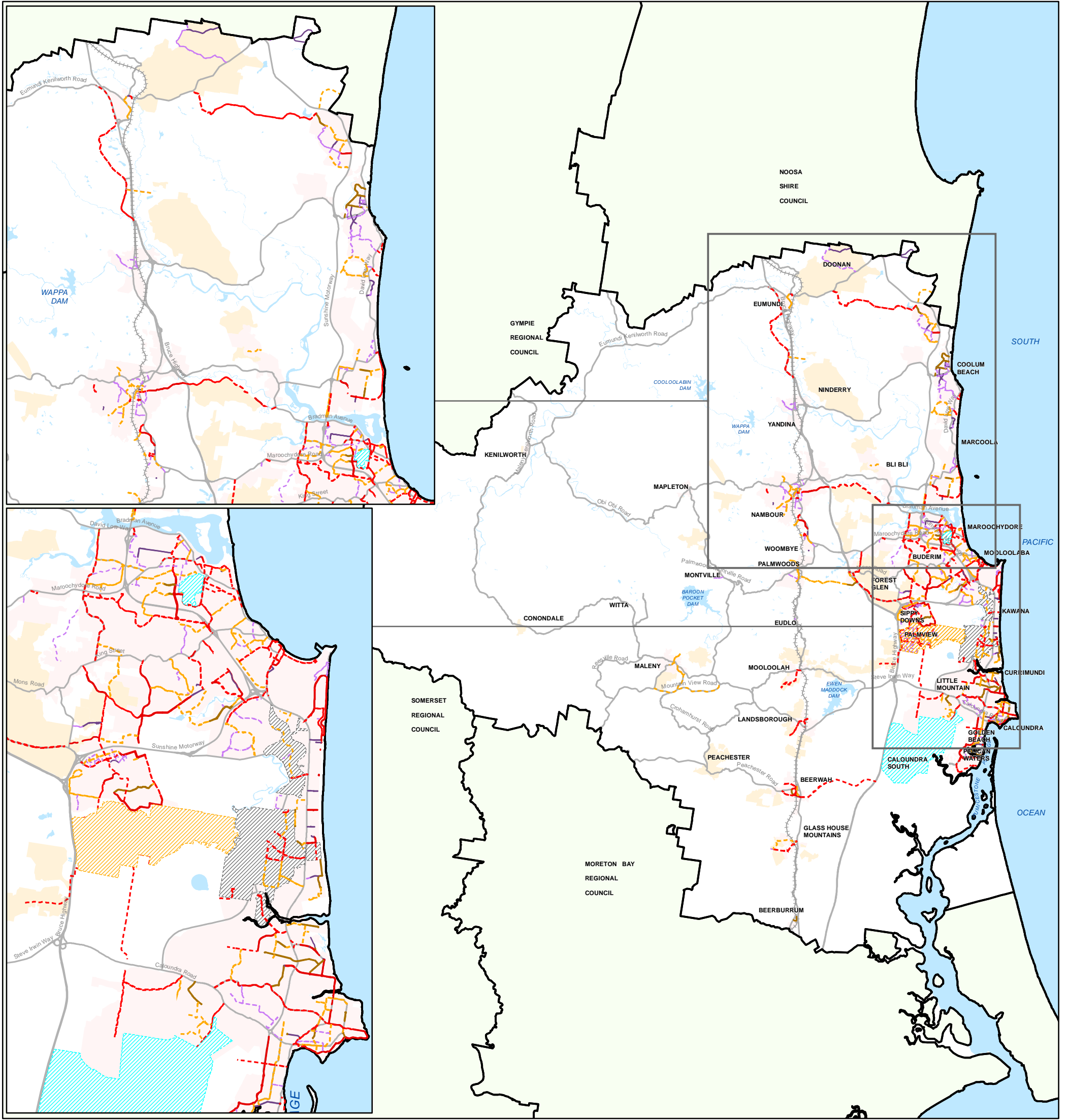
© Crown and Council Copyright Reserved 2022

Geocentric Datum of Australia 2020 (GDA2020)



Note 1 : Certain corridors on this map are subject to further investigation and potential change.
 Note 2 : Where corridors are located within Declared Master Planned Areas, Part 10 (Other Plans) applies.
 Note 3 : Where corridors are located within Land within Development Control Plan 1 - Kawana Waters, Kawana Waters Development Agreement applies.

Figure 9.4.8B(i)

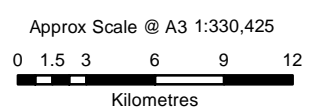


2031 Strategic Network of Pedestrian and Cycle Links (On Road Cycleways)

- | | |
|--|--|
| Existing On Road Cycleways | Other Elements |
| — Regional | ▭ Local Government Area Boundary |
| — District | ▨ Declared Master Planned Area (see Part 10 - Other Plans) (Note 2) |
| — Local | ▨ Land within Development Control Plan 1 - Kawana Waters which is the subject of the Kawana Waters Development Agreement (see Section 1.2 - Planning Scheme Components) (Note 3) |
| Future On Road Cycleways (Note 1) | ▨ Priority Development Area (subject to the <i>Economic Development Act 2012</i>) |
| - - - Regional | ▭ Waterways and Waterbodies |
| - - - District | — Major Road |
| - - - Local | ++++ Railway |
| Land Use Categories | |
| Urban Area | |
| Rural Residential Area | |

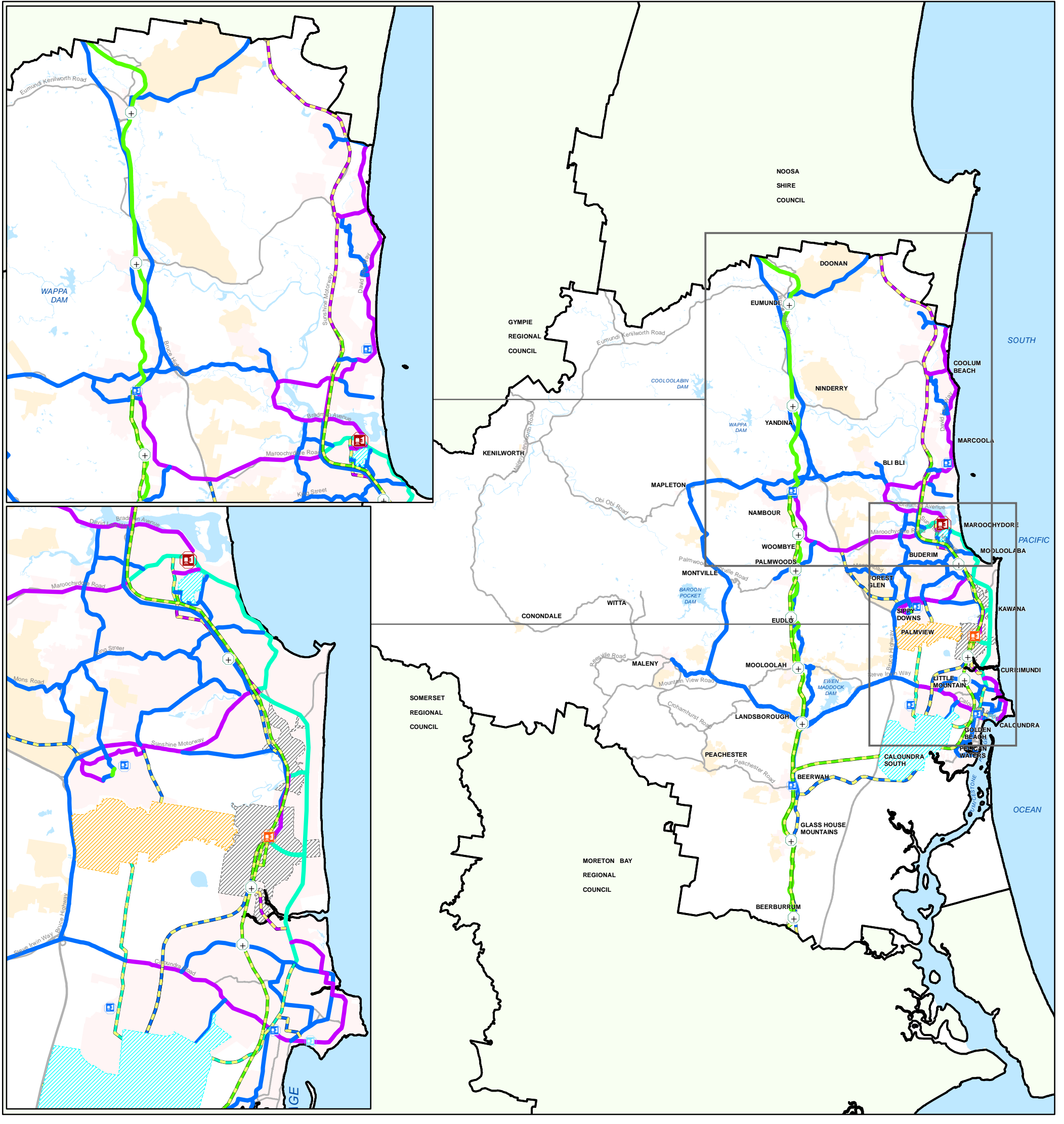
Disclaimer
While every care is taken to ensure the accuracy of this product, neither the Sunshine Coast Regional Council nor the State of Queensland makes any representations or warranties about its accuracy, reliability, completeness or suitability for any particular purpose and disclaims all responsibility and all liability (including without limitation, liability in negligence) for all expenses, losses, damages (including indirect or consequential damage) and costs that may occur as a result of the product being inaccurate or incomplete in any way or for any reason.

© Crown and Council Copyright Reserved 2022
Geocentric Datum of Australia 2020 (GDA2020)



Note 1 : Certain corridors on this map are subject to further investigation and potential change.
Note 2 : Where corridors are located within Declared Master Planned Areas, Part 10 (Other Plans) applies.
Note 3 : Where corridors are located within Land within Development Control Plan 1 - Kawana Waters, Kawana Waters Development Agreement applies.

Figure 9.4.8B(ii)



2031 Strategic Network of Public Transport Links

Transit Hubs (Note 1)

- Regional Transit Hub
- Sub-Regional Transit Hub
- District Transit Hub
- Intra Regional Transit Hub
- Future Transit Hub
- Dedicated Transit Station

Strategic Public Transport Corridor Classification

- Dedicated Public Transport Corridor (Current)
- Dedicated Public Transport Corridor (Future)
- Public Transport Priority Corridor (Current)
- Public Transport Priority Corridor (Future)
- Public Transport Advantage Corridor (Current)
- Public Transport Advantage Corridor (Future)
- Other Public Transport Corridor (Current)
- Other Public Transport Corridor (Future)

Land Use Categories

- Urban Area
- Rural Residential Area

Other Elements

- Local Government Area Boundary
- Declared Master Planned Area (see Part 10 - Other Plans) (Note 2)
- Land within Development Control Plan 1 - Kawana Waters which is the subject of the Kawana Waters Development Agreement (see Section 1.2 - Planning Scheme Components) (Note 3)
- Priority Development Area (subject to the Economic Development Act 2012)
- Waterways and Waterbodies
- Major Road
- Railway

Disclaimer
While every care is taken to ensure the accuracy of this product, neither the Sunshine Coast Regional Council nor the State of Queensland makes any representations or warranties about its accuracy, reliability, completeness or suitability for any particular purpose and disclaims all responsibility and all liability (including without limitation, liability in negligence) for all expenses, losses, damages (including indirect or consequential damage) and costs that may occur as a result of the product being inaccurate or incomplete in any way or for any reason.
© Crown and Council Copyright Reserved 2022
Geocentric Datum of Australia 2020 (GDA2020)

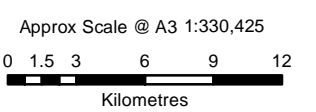


Figure 9.4.8C

Note 1 : Certain corridors on this map are subject to further investigation and potential change.
Note 2 : Where corridors are located within Declared Master Planned Areas, Part 10 (Other Plans) applies.
Note 3 : Where corridors are located within Land within Development Control Plan 1 - Kawana Waters, Kawana Waters Development Agreement applies.
Path: W:\Common\Geol\Projects\130101_SunshineCoast\PlanningScheme2014\Quevee_Version\SCPS2014_A23R7\Maps\Part9\TransportandParkingCode\Figures\Fig9_4_8C_2031_Public_Trans_20160526.mxd

Schedule 2 Mapping

SC2.1 Map index

- (1) **Table SC2.1.2 (Map index)** below lists any strategic framework, zoning, local plan and overlay maps applicable to the planning scheme area. Maps relevant to other plans have also been included.

Editor's note—mapping for the LGIP is contained within Schedule 3 (Local Government infrastructure plan mapping and tables) of the planning scheme.

- (2) **Map SCC2 (Index Map)** identifies the tile number for each map.
- (3) Where a zone map provides an annotation for land included in the Community facilities zone, the annotation refers to the corresponding use set out in **Table SC2.1.2 (Community facilities zone annotations)**.

Table SC2.1.1 Community facilities zone annotations

Annotation on Zoning Map	Use
1.	Air services
2.	Cemetery
3.	Child care centre
4.	Community use
5.	Crematorium
6.	Educational establishment
7.	Emergency services
8.	Extractive industry
9.	Hospital
10.	Multiple dwelling
11.	Outdoor sport and recreation
12.	Place of worship
13.	Relocatable home park
14.	Renewable energy facility
15.	Residential care facility/Retirement facility
16.	Rooming accommodation
17.	Short-term accommodation
18.	Substation
19.	Tourist park
20.	Utility installation (Local utility)
21.	Utility installation (Major utility – refuse)
22.	Utility installation (Major utility – sewerage treatment)
23.	Utility installation (Major utility – water supply)

Table SC2.1.2 Map index

Map number	Map title	Gazettal date
Index map		
Map SCC2	Map SCC2 Index Map	13 May 2022
Strategic framework maps		
SFM1	Strategic Framework Map 1 Land Use Elements	8 November 2019
SFM2	Strategic Framework Map 2 Economic Development Elements	8 November 2019
SFM3	Strategic Framework Map 3 Transport Elements	8 November 2019
SFM4	Strategic Framework Map 4 Infrastructure Elements	8 November 2019
SFM5	Strategic Framework Map 5 Natural Environment Elements	8 November 2019
SFM6	Strategic Framework Map 6 Community Identity, Character and Social Inclusion Elements	8 November 2019
SFM7	Strategic Framework Map 7 Natural Resource	8 June 2018

Map number	Map title	Gazettal date
	Elements	
Zone maps		
ZM1	Zone Map ZM1	24 February 2017
ZM2	Zone Map ZM2	8 November 2019
ZM3	Zone Map ZM3 (Eumundi Local Plan Area)	24 February 2017
ZM4	Zone Map ZM4	24 February 2017
ZM5	Zone Map ZM5	24 February 2017
ZM6	Zone Map ZM6	24 February 2017
ZM7	Zone Map ZM7	29 March 2019
ZM8	Zone Map ZM8 (Yandina Local Plan Area)	29 March 2019
ZM9	Zone Map ZM9	8 November 2019
ZM10	Zone Map ZM10 (Peregian South Local Plan Area)	24 February 2017
ZM11	Zone Map ZM11 (Coolum Local Plan Area)	8 November 2019
ZM12	Zone Map ZM12	24 February 2017
ZM13	Zone Map ZM13	11 May 2018
ZM14	Zone Map ZM14 (Kenilworth Local Plan Area)	8 November 2019
ZM15	Zone Map ZM15	24 February 2017
ZM16	Zone Map ZM16 (Blackall Range Local Plan Area)	29 March 2019
ZM17	Zone Map ZM17	8 November 2019
ZM18	Zone Map ZM18 (Nambour Local Plan Area)	8 November 2019
ZM19	Zone Map ZM19 (Bli Bli Local Plan Area)	8 November 2019
ZM20	Zone Map ZM20	11 May 2018
ZM21	Zone Map ZM21 (Maroochy North Shore Local Plan Area)	8 November 2019
ZM22	Zone Map ZM22 (Maroochydoore/Kuluin Local Plan Area)	8 November 2019
ZM23	Zone Map ZM23	24 February 2017
ZM24	Zone Map ZM24	24 February 2017
ZM25	Zone Map ZM25	8 November 2019
ZM26	Zone Map ZM26	13 May 2022
ZM27	Zone Map ZM27 (Woombye Local Plan Area)	8 November 2019
ZM28	Zone Map ZM28 (Palmwoods Local Plan Area)	29 March 2019
ZM29	Zone Map ZM29 (Eudlo Local Plan Area)	24 February 2017
ZM30	Zone Map ZM30	24 February 2017
ZM31	Zone Map ZM31 (Forest Glen/Kunda Park/Tanawha Local Plan Area)	13 May 2022
ZM32	Zone Map ZM32 (Buderim Local Plan Area)	8 November 2019
ZM33	Zone Map ZM33 (Sippy Downs Local Plan Area)	8 November 2019
ZM34	Zone Map ZM34 (Mooloolaba/Alexandra Headland Local Plan Area)	8 November 2019
ZM35	Zone Map ZM35 (Kawana Waters Local Plan Area)	8 November 2019
ZM36	Zone Map ZM36	24 February 2017
ZM37	Zone Map ZM37	24 February 2017
ZM38	Zone Map ZM38	8 November 2019
ZM39	Zone Map ZM39 (Maleny Local Plan Area)	8 November 2019
ZM40	Zone Map ZM40	13 May 2022
ZM41	Zone Map ZM41 (Mooloolah Local Plan Area)	24 February 2017
ZM42	Zone Map ZM42 (Landsborough Local Plan Area)	13 May 2022
ZM43	Zone Map ZM43	29 March 2019
ZM44	Zone Map ZM44 (Caloundra West Local Plan Area)	8 November 2019
ZM45	Zone Map ZM45 (Caloundra Local Plan Area)	8 November 2019
ZM46	Zone Map ZM46 (Golden Beach/Pelican Waters Local Plan Area)	8 November 2019
ZM47	Zone Map ZM47	24 February 2017
ZM48	Zone Map ZM48	29 March 2019
ZM49	Zone Map ZM49 (Beerwah Local Plan Area)	8 November 2019
ZM50	Zone Map ZM50 (Glass House Mountains Local Plan Area)	29 March 2019
ZM51	Zone Map ZM51	24 February 2017
ZM52	Zone Map ZM52	24 February 2017
ZM53	Zone Map ZM53	24 February 2017
ZM54	Zone Map ZM54 (Beerburum Local Plan Area)	24 February 2017
ZM55	Zone Map ZM55	24 February 2017

Map number	Map title	Gazettal date
Local plan maps		
LPM3	Local Plan Map LPM3 (Eumundi Local Plan Precincts)	2 May 2014
LPM11	Local Plan Map LPM11 (Coolum Local Plan Precincts)	8 November 2019
LPM18	Local Plan Map LPM18 (Nambour Local Plan Precincts)	28 January 2020
LPM21	Local Plan Map LPM21 (Maroochy North Shore Local Plan Precincts)	9 March 2018
LPM22	Local Plan Map LPM22 (Maroochydore/Kuluin Local Plan Precincts)	28 January 2020
LPM32	Local Plan Map LPM32 (Buderim Local Plan Precincts)	2 May 2014
LPM33	Local Plan Map LPM33 (Sippy Downs Local Plan Precincts)	2 May 2014
LPM34	Local Plan Map LPM34 (Mooloolaba/Alexandra Headland Local Plan Precincts)	28 January 2020
LPM35	Local Plan Map LPM35 (Kawana Waters Local Plan Precincts)	2 May 2014
LPM39	Local Plan Map LPM39 (Maleny Local Plan Precincts)	8 November 2019
LPM42	Local Plan Map LPM42 (Landsborough Local Plan Precincts)	13 May 2022
LPM44	Local Plan Map LPM44 (Caloundra West Local Plan Precincts)	2 May 2014
LPM45	Local Plan Map LPM45 (Caloundra Local Plan Precincts)	28 January 2020
Other plans maps		
Palmview Declared Master Planned Area		
OPM P1	Other Plans Map OPM P1 (Palmview Master Planned Area and regional Context)	1 April 2016
OPM P2(a)	Other Plans Map OPM P2(a) (Palmview Master Planned Area Flood Prone Land)	1 April 2016
OPM P2(b)	Other Plans Map OPM P2(b) (Palmview Master Planned Area Ecologically Important Areas)	1 April 2016
OPM P3	Other Plans OPM P3 (Palmview Master Planned Area Land Use Structure)	1 April 2016
OPM P4	Other Plans Map OPM P4 (Palmview Master Planned Area Infrastructure Elements)	1 April 2016
OPM P5	Other Plans Map OPM P5 (Palmview Master Planned Area Development Entitlements)	1 April 2016
OPM P6	Other Plans Map OPM P6 (Palmview Master Planned Area Precincts and Sub-precincts)	1 April 2016
OPM P7	Other Plans Map OPM P7 (Palmview Master Planned Area Development and Transport Infrastructure Network Sequencing)	1 April 2016
OPM P8	Other Plans Map OPM P8 (Palmview Master Planned Area Road Transport Infrastructure Network)	1 April 2016
OPM P9	Other Plans Map OPM P9(Palmview Master Planned Area Public Transport Infrastructure Network)	1 April 2016
OPM P10	Other Plans Map OPM P10 (Palmview Master Planned Area Bicycle and Pedestrian Infrastructure Network)	1 April 2016
OPM P11	Other Plans Map OPM P11 (Palmview Master Planned Area Urban Open Space Infrastructure Network)	1 April 2016
OPM P12	Other Plans Map OPM P12 (Palmview Master Planned Area Non-urban Open Space Infrastructure Network)	1 April 2016
OPM P13	Other Plans Map OPM P13 (Palmview Master Planned Area Community Facilities Infrastructure Network)	1 April 2016
OPM P14	Other Plans Map OPM P14(Palmview Master Planned Area Electricity Infrastructure Network)	1 April 2016

Overlay maps		
Acid sulfate soils overlay maps		
OVM1A	Acid Sulfate Soils Overlay Map OVM1A	2 May 2014
OVM2A	Acid Sulfate Soils Overlay Map OVM2A	2 May 2014
OVM3A	Acid Sulfate Soils Overlay Map OVM3A (Eumundi Local Plan Area)	2 May 2014
OVM4A	Acid Sulfate Soils Overlay Map OVM4A	2 May 2014
OVM5A	Acid Sulfate Soils Overlay Map OVM5A	2 May 2014
OVM6A	Acid Sulfate Soils Overlay Map OVM6A	2 May 2014
OVM7A	Acid Sulfate Soils Overlay Map OVM7A	29 March 2019
OVM8A	Acid Sulfate Soils Overlay Map OVM8A (Yandina Local Plan Area)	29 March 2019
OVM9A	Acid Sulfate Soils Overlay Map OVM9A	8 November 2019
OVM10A	Acid Sulfate Soils Overlay Map OVM10A (Peregian South Local Plan Area)	2 May 2014
OVM11A	Acid Sulfate Soils Overlay Map OVM11A (Coolum Local Plan Area)	8 November 2019
OVM12A	Acid Sulfate Soils Overlay Map OVM12A	2 May 2014
OVM13A	Acid Sulfate Soils Overlay Map OVM13A	2 May 2014
OVM14A	Acid Sulfate Soils Overlay Map OVM14A (Kenilworth Local Plan Area)	2 May 2014
OVM15A	Acid Sulfate Soils Overlay Map OVM15A	2 May 2014
OVM16A	Acid Sulfate Soils Overlay Map OVM16A (Blackall Range Local Plan Area)	2 May 2014
OVM17A	Acid Sulfate Soils Overlay Map OVM17A	2 May 2014
OVM18A	Acid Sulfate Soils Overlay Map OVM18A (Nambour Local Plan Area)	2 May 2014
OVM19A	Acid Sulfate Soils Overlay Map OVM19A (Bli Bli Local Plan Area)	11 May 2018
OVM20A	Acid Sulfate Soils Overlay Map OVM20A	11 May 2018
OVM21A	Acid Sulfate Soils Overlay Map OVM21A (Maroochy North Shore Local Plan Area)	8 November 2019
OVM22A	Acid Sulfate Soils Overlay Map OVM22A (Maroochydore/Kuluin Local Plan Area)	8 June 2018
OVM23A	Acid Sulfate Soils Overlay Map OVM23A	2 May 2014
OVM24A	Acid Sulfate Soils Overlay Map OVM24A	2 May 2014
OVM25A	Acid Sulfate Soils Overlay Map OVM25A	8 November 2019
OVM26A	Acid Sulfate Soils Overlay Map OVM26A	13 May 2022
OVM27A	Acid Sulfate Soils Overlay Map OVM27A (Woombye Local Plan Area)	2 May 2014
OVM28A	Acid Sulfate Soils Overlay Map OVM28A (Palmwoods Local Plan Area)	29 March 2019
OVM29A	Acid Sulfate Soils Overlay Map OVM29A (Eudlo Local Plan Area)	2 May 2014
OVM30A	Acid Sulfate Soils Overlay Map OVM30A	2 May 2014
OVM31A	Acid Sulfate Soils Overlay Map OVM31A (Forest Glen/Kunda Park/Tanawha Local Plan Area)	13 May 2022
OVM32A	Acid Sulfate Soils Overlay Map OVM32A (Buderim Local Plan Area)	8 June 2018
OVM33A	Acid Sulfate Soils Overlay Map OVM33A (Sippy Downs Local Plan Area)	2 May 2014
OVM34A	Acid Sulfate Soils Overlay Map OVM34A (Mooloolaba/Alexandra Headland Local Plan Area)	8 June 2018
OVM35A	Acid Sulfate Soils Overlay Map OVM35A (Kawana Waters Local Plan Area)	2 May 2014
OVM36A	Acid Sulfate Soils Overlay Map OVM36A	2 May 2014
OVM37A	Acid Sulfate Soils Overlay Map OVM37A	2 May 2014
OVM38A	Acid Sulfate Soils Overlay Map OVM38A	8 November 2019
OVM39A	Acid Sulfate Soils Overlay Map OVM39A (Maleny Local Plan Area)	8 November 2019
OVM40A	Acid Sulfate Soils Overlay Map OVM40A	13 May 2022
OVM41A	Acid Sulfate Soils Overlay Map OVM41A (Mooloolah	2 May 2014

Map number	Map title	Gazettal date
	Local Plan Area)	
OVM42A	Acid Sulfate Soils Overlay Map OVM42A (Landsborough Local Plan Area)	13 May 2022
OVM43A	Acid Sulfate Soils Overlay Map OVM43A	2 May 2014
OVM44A	Acid Sulfate Soils Overlay Map OVM44A (Caloundra West Local Plan Area)	2 May 2014
OVM45A	Acid Sulfate Soils Overlay Map OVM45A (Caloundra Local Plan Area)	2 May 2014
OVM46A	Acid Sulfate Soils Overlay Map OVM46A (Golden Beach/Pelican Waters Local Plan Area)	2 May 2014
OVM47A	Acid Sulfate Soils Overlay Map OVM47A	2 May 2014
OVM48A	Acid Sulfate Soils Overlay Map OVM48A	29 March 2019
OVM49A	Acid Sulfate Soils Overlay Map OVM49A (Beerwah Local Plan Area)	29 March 2019
OVM50A	Acid Sulfate Soils Overlay Map OVM50A (Glass House Mountains Local Plan Area)	29 March 2019
OVM51A	Acid Sulfate Soils Overlay Map OVM51A	2 May 2014
OVM52A	Acid Sulfate Soils Overlay Map OVM52A	2 May 2014
OVM53A	Acid Sulfate Soils Overlay Map OVM53A	2 May 2014
OVM54A	Acid Sulfate Soils Overlay Map OVM54A (Beerburrum Local Plan Area)	2 May 2014
OVM55A	Acid Sulfate Soils Overlay Map OVM55A	2 May 2014
Airport environs overlay maps		
OVMBCA(i)	Airport Environs Overlay Map Caloundra Aerodrome (i)	2 May 2014
OVMBM(i)	Airport Environs Overlay Map Maleny (i)	2 May 2014
OVMBSCA(i)	Airport Environs Overlay Map Sunshine Coast Airport (i)	8 June 2018
OVMBCA(ii)	Airport Environs Overlay Map Caloundra Aerodrome (ii)	2 May 2014
OVMBSCA(ii)	Airport Environs Overlay Map Sunshine Coast Airport (ii)	8 June 2018
OVMBCA(iii)	Airport Environs Overlay Map Caloundra Aerodrome (iii)	2 May 2014
OVMBSCA(iii)	Airport Environs Overlay Map Sunshine Coast Airport (iii)	2 May 2014
Biodiversity, waterways and wetlands overlay maps		
OVM1C(i)	Biodiversity, Waterways and Wetlands Overlay Map OVM1C(i)	2 May 2014
OVM2C(i)	Biodiversity, Waterways and Wetlands Overlay Map OVM2C(i)	2 May 2014
OVM3C(i)	Biodiversity, Waterways and Wetlands Overlay Map OVM3C(i) (Eumundi Local Plan Area)	2 May 2014
OVM4C(i)	Biodiversity, Waterways and Wetlands Overlay Map OVM4C(i)	2 May 2014
OVM5C(i)	Biodiversity, Waterways and Wetlands Overlay Map OVM5C(i)	2 May 2014
OVM6C(i)	Biodiversity, Waterways and Wetlands Overlay Map OVM6C(i)	2 May 2014
OVM7C(i)	Biodiversity, Waterways and Wetlands Overlay Map OVM7C(i)	29 March 2019
OVM8C(i)	Biodiversity, Waterways and Wetlands Overlay Map OVM8C(i) (Yandina Local Plan Area)	29 March 2019
OVM9C(i)	Biodiversity, Waterways and Wetlands Overlay Map OVM9C(i)	8 November 2019
OVM10C(i)	Biodiversity, Waterways and Wetlands Overlay Map OVM10C(i) (Peregian South Local Plan Area)	2 May 2014
OVM11C(i)	Biodiversity, Waterways and Wetlands Overlay Map OVM11C(i) (Coolool Local Plan Area)	8 November 2019
OVM12C(i)	Biodiversity, Waterways and Wetlands Overlay Map OVM12C(i)	2 May 2014
OVM13C(i)	Biodiversity, Waterways and Wetlands Overlay Map OVM13C(i)	2 May 2014

Map number	Map title	Gazettal date
OVM14C(i)	Biodiversity, Waterways and Wetlands Overlay Map OVM14C(i) (Kenilworth Local Plan Area)	2 May 2014
OVM15C(i)	Biodiversity, Waterways and Wetlands Overlay Map OVM15C(i)	2 May 2014
OVM16C(i)	Biodiversity, Waterways and Wetlands Overlay Map OVM16C(i) (Blackall Range Local Plan Area)	2 May 2014
OVM17C(i)	Biodiversity, Waterways and Wetlands Overlay Map OVM17C(i)	2 May 2014
OVM18C(i)	Biodiversity, Waterways and Wetlands Overlay Map OVM18C(i) (Nambour Local Plan Area)	2 May 2014
OVM19C(i)	Biodiversity, Waterways and Wetlands Overlay Map OVM19C(i) (Bli Bli Local Plan Area)	11 May 2018
OVM20C(i)	Biodiversity, Waterways and Wetlands Overlay Map OVM20C(i)	11 May 2018
OVM21C(i)	Biodiversity, Waterways and Wetlands Overlay Map OVM21C(i) (Maroochy North Shore Local Plan Area)	8 November 2019
OVM22C(i)	Biodiversity, Waterways and Wetlands Overlay Map OVM22C(i) (Maroochydhore/Kuluin Local Plan Area)	8 June 2018
OVM23C(i)	Biodiversity, Waterways and Wetlands Overlay Map OVM23C(i)	2 May 2014
OVM24C(i)	Biodiversity, Waterways and Wetlands Overlay Map OVM24C(i)	2 May 2014
OVM25C(i)	Biodiversity, Waterways and Wetlands Overlay Map OVM25C(i)	8 November 2019
OVM26C(i)	Biodiversity, Waterways and Wetlands Overlay Map OVM26C(i)	13 May 2022
OVM27C(i)	Biodiversity, Waterways and Wetlands Overlay Map OVM27C(i) (Woombye Local Plan Area)	2 May 2014
OVM28C(i)	Biodiversity, Waterways and Wetlands Overlay Map OVM28C(i) (Palmwoods Local Plan Area)	29 March 2019
OVM29C(i)	Biodiversity, Waterways and Wetlands Overlay Map OVM29C(i) (Eudlo Local Plan Area)	2 May 2014
OVM30C(i)	Biodiversity, Waterways and Wetlands Overlay Map OVM30C(i)	2 May 2014
OVM31C(i)	Biodiversity, Waterways and Wetlands Overlay Map OVM31C(i) (Forest Glen/Kunda Park/Tanawha Local Plan Area)	13 May 2022
OVM32C(i)	Biodiversity, Waterways and Wetlands Overlay Map OVM32C(i) (Buderim Local Plan Area)	8 June 2018
OVM33C(i)	Biodiversity, Waterways and Wetlands Overlay Map OVM33C(i) (Sippy Downs Local Plan Area)	2 May 2014
OVM34C(i)	Biodiversity, Waterways and Wetlands Overlay Map OVM34C(i) (Mooloolaba/Alexandra Headland Local Plan Area)	8 June 2018
OVM35C(i)	Biodiversity, Waterways and Wetlands Overlay Map OVM35C(i) (Kawana Waters Local Plan Area)	2 May 2014
OVM36C(i)	Biodiversity, Waterways and Wetlands Overlay Map OVM36C(i)	2 May 2014
OVM37C(i)	Biodiversity, Waterways and Wetlands Overlay Map OVM37C(i)	2 May 2014
OVM38C(i)	Biodiversity, Waterways and Wetlands Overlay Map OVM38C(i)	8 November 2019
OVM39C(i)	Biodiversity, Waterways and Wetlands Overlay Map OVM39C(i) (Maleny Local Plan Area)	8 November 2019
OVM40C(i)	Biodiversity, Waterways and Wetlands Overlay Map OVM40C(i)	13 May 2022
OVM41C(i)	Biodiversity, Waterways and Wetlands Overlay Map OVM41C(i) (Mooloolah Local Plan Area)	2 May 2014
OVM42C(i)	Biodiversity, Waterways and Wetlands Overlay Map OVM42C(i) (Landsborough Local Plan Area)	13 May 2022
OVM43C(i)	Biodiversity, Waterways and Wetlands Overlay Map OVM43C(i)	2 May 2014
OVM44C(i)	Biodiversity, Waterways and Wetlands Overlay Map OVM44C(i) (Caloundra West Local Plan Area)	2 May 2014

Map number	Map title	Gazettal date
OVM45C(i)	Biodiversity, Waterways and Wetlands Overlay Map OVM45C(i) (Caloundra Local Plan Area)	2 May 2014
OVM46C(i)	Biodiversity, Waterways and Wetlands Overlay Map OVM46C(i) (Golden Beach/Pelican Waters Local Plan Area)	2 May 2014
OVM47C(i)	Biodiversity, Waterways and Wetlands Overlay Map OVM47C(i)	2 May 2014
OVM48C(i)	Biodiversity, Waterways and Wetlands Overlay Map OVM48C(i)	29 March 2019
OVM49C(i)	Biodiversity, Waterways and Wetlands Overlay Map OVM49C(i) (Beerwah Local Plan Area)	29 March 2019
OVM50C(i)	Biodiversity, Waterways and Wetlands Overlay Map OVM50C(i) (Glass House Mountains Local Plan Area)	29 March 2019
OVM51C(i)	Biodiversity, Waterways and Wetlands Overlay Map OVM51C(i)	2 May 2014
OVM52C(i)	Biodiversity, Waterways and Wetlands Overlay Map OVM52C(i)	2 May 2014
OVM53C(i)	Biodiversity, Waterways and Wetlands Overlay Map OVM53C(i)	2 May 2014
OVM54C(i)	Biodiversity, Waterways and Wetlands Overlay Map OVM54C(i) (Beerburum Local Plan Area)	2 May 2014
OVM55C(i)	Biodiversity, Waterways and Wetlands Overlay Map OVM55C(i)	2 May 2014
OVM1C(ii)	Biodiversity, Waterways and Wetlands Overlay Map OVM1C(ii)	6 March 2015
OVM2C(ii)	Biodiversity, Waterways and Wetlands Overlay Map OVM2C(ii)	12 August 2016
OVM3C(ii)	Biodiversity, Waterways and Wetlands Overlay Map OVM3C(ii) (Eumundi Local Plan Area)	6 March 2015
OVM4C(ii)	Biodiversity, Waterways and Wetlands Overlay Map OVM4C(ii)	6 March 2015
OVM5C(ii)	Biodiversity, Waterways and Wetlands Overlay Map OVM5C(ii)	6 March 2015
OVM6C(ii)	Biodiversity, Waterways and Wetlands Overlay Map OVM6C(ii)	6 March 2015
OVM7C(ii)	Biodiversity, Waterways and Wetlands Overlay Map OVM7C(ii)	29 March 2019
OVM8C(ii)	Biodiversity, Waterways and Wetlands Overlay Map OVM8C(ii) (Yandina Local Plan Area)	29 March 2019
OVM9C(ii)	Biodiversity, Waterways and Wetlands Overlay Map OVM9C(ii)	8 November 2019
OVM10C(ii)	Biodiversity, Waterways and Wetlands Overlay Map OVM10C(ii) (Peregian South Local Plan Area)	6 March 2015
OVM11C(ii)	Biodiversity, Waterways and Wetlands Overlay Map OVM11C(ii) (Coolum Local Plan Area)	8 November 2019
OVM12C(ii)	Biodiversity, Waterways and Wetlands Overlay Map OVM12C(ii)	6 March 2015
OVM13C(ii)	Biodiversity, Waterways and Wetlands Overlay Map OVM13C(ii)	6 March 2015
OVM14C(ii)	Biodiversity, Waterways and Wetlands Overlay Map OVM14C(ii) (Kenilworth Local Plan Area)	6 March 2015
OVM15C(ii)	Biodiversity, Waterways and Wetlands Overlay Map OVM15C(ii)	12 August 2016
OVM16C(ii)	Biodiversity, Waterways and Wetlands Overlay Map OVM16C(ii) (Blackall Range Local Plan Area)	8 November 2019
OVM17C(ii)	Biodiversity, Waterways and Wetlands Overlay Map OVM17C(ii)	6 March 2015
OVM18C(ii)	Biodiversity, Waterways and Wetlands Overlay Map OVM18C(ii) (Nambour Local Plan Area)	6 March 2015
OVM19C(ii)	Biodiversity, Waterways and Wetlands Overlay Map OVM19C(ii) (Bli Bli Local Plan Area)	11 May 2018
OVM20C(ii)	Biodiversity, Waterways and Wetlands Overlay Map OVM20C(ii)	11 May 2018

Map number	Map title	Gazettal date
OVM21C(ii)	Biodiversity, Waterways and Wetlands Overlay Map OVM21C(ii) (Maroochy North Shore Local Plan Area)	8 November 2019
OVM22C(ii)	Biodiversity, Waterways and Wetlands Overlay Map OVM22C(ii) (Maroochydore/Kuluin Local Plan Area)	8 June 2018
OVM23C(ii)	Biodiversity, Waterways and Wetlands Overlay Map OVM23C(ii)	6 March 2015
OVM24C(ii)	Biodiversity, Waterways and Wetlands Overlay Map OVM24C(ii)	6 March 2015
OVM25C(ii)	Biodiversity, Waterways and Wetlands Overlay Map OVM25C(ii)	8 November 2019
OVM26C(ii)	Biodiversity, Waterways and Wetlands Overlay Map OVM26C(ii)	13 May 2022
OVM27C(ii)	Biodiversity, Waterways and Wetlands Overlay Map OVM27C(ii) (Woombye Local Plan Area)	6 March 2015
OVM28C(ii)	Biodiversity, Waterways and Wetlands Overlay Map OVM28C(ii) (Palmwoods Local Plan Area)	29 March 2019
OVM29C(ii)	Biodiversity, Waterways and Wetlands Overlay Map OVM29C(ii) (Eudlo Local Plan Area)	6 March 2015
OVM30C(ii)	Biodiversity, Waterways and Wetlands Overlay Map OVM30C(ii)	6 March 2015
OVM31C(ii)	Biodiversity, Waterways and Wetlands Overlay Map OVM31C(ii) (Forest Glen/Kunda Park/Tanawha Local Plan Area)	13 May 2022
OVM32C(ii)	Biodiversity, Waterways and Wetlands Overlay Map OVM32C(ii) (Buderim Local Plan Area)	8 June 2018
OVM33C(ii)	Biodiversity, Waterways and Wetlands Overlay Map OVM33C(ii) (Sippy Downs Local Plan Area)	6 March 2015
OVM34C(ii)	Biodiversity, Waterways and Wetlands Overlay Map OVM34C(ii) (Mooloolaba/Alexandra Headland Local Plan Area)	8 June 2018
OVM35C(ii)	Biodiversity, Waterways and Wetlands Overlay Map OVM35C(ii) (Kawana Waters Local Plan Area)	6 March 2015
OVM36C(ii)	Biodiversity, Waterways and Wetlands Overlay Map OVM36C(ii)	6 March 2015
OVM37C(ii)	Biodiversity, Waterways and Wetlands Overlay Map OVM37C(ii)	6 March 2015
OVM38C(ii)	Biodiversity, Waterways and Wetlands Overlay Map OVM38C(ii)	8 November 2019
OVM39C(ii)	Biodiversity, Waterways and Wetlands Overlay Map OVM39C(ii) (Maleny Local Plan Area)	8 November 2019
OVM40C(ii)	Biodiversity, Waterways and Wetlands Overlay Map OVM40C(ii)	13 May 2022
OVM41C(ii)	Biodiversity, Waterways and Wetlands Overlay Map OVM41C(ii) (Mooloolah Local Plan Area)	6 March 2015
OVM42C(ii)	Biodiversity, Waterways and Wetlands Overlay Map OVM42C(ii) (Landsborough Local Plan Area)	13 May 2022
OVM43C(ii)	Biodiversity, Waterways and Wetlands Overlay Map OVM43C(ii)	6 March 2015
OVM44C(ii)	Biodiversity, Waterways and Wetlands Overlay Map OVM44C(ii) (Caloundra West Local Plan Area)	6 March 2015
OVM45C(ii)	Biodiversity, Waterways and Wetlands Overlay Map OVM45C(ii) (Caloundra Local Plan Area)	6 March 2015
OVM46C(ii)	Biodiversity, Waterways and Wetlands Overlay Map OVM46C(ii) (Golden Beach/Pelican Waters Local Plan Area)	6 March 2015
OVM47C(ii)	Biodiversity, Waterways and Wetlands Overlay Map OVM47C(ii)	6 March 2015
OVM48C(ii)	Biodiversity, Waterways and Wetlands Overlay Map OVM48C(ii)	29 March 2019
OVM49C(ii)	Biodiversity, Waterways and Wetlands Overlay Map OVM49C(ii) (Beerwah Local Plan Area)	29 March 2019
OVM50C(ii)	Biodiversity, Waterways and Wetlands Overlay Map OVM50C(ii) (Glass House Mountains Local Plan Area)	29 March 2019

Map number	Map title	Gazettal date
OVM51C(ii)	Biodiversity, Waterways and Wetlands Overlay Map OVM51C(ii)	6 March 2015
OVM52C(ii)	Biodiversity, Waterways and Wetlands Overlay Map OVM52C(ii)	6 March 2015
OVM53C(ii)	Biodiversity, Waterways and Wetlands Overlay Map OVM53C(ii)	6 March 2015
OVM54C(ii)	Biodiversity, Waterways and Wetlands Overlay Map OVM54C(ii) (Beerburum Local Plan Area)	6 March 2015
OVM55C(ii)	Biodiversity, Waterways and Wetlands Overlay Map OVM55C(ii)	6 March 2015
Bushfire hazard overlay maps		
OVM1D	Bushfire Hazard Overlay Map OVM1D	2 May 2014
OVM2D	Bushfire Hazard Overlay Map OVM2D	2 May 2014
OVM3D	Bushfire Hazard Overlay Map OVM3D (Eumundi Local Plan Area)	2 May 2014
OVM4D	Bushfire Hazard Overlay Map OVM4D	2 May 2014
OVM5D	Bushfire Hazard Overlay Map OVM5D	2 May 2014
OVM6D	Bushfire Hazard Overlay Map OVM6D	2 May 2014
OVM7D	Bushfire Hazard Overlay Map OVM7D	29 March 2019
OVM8D	Bushfire Hazard Overlay Map OVM8D (Yandina Local Plan Area)	29 March 2019
OVM9D	Bushfire Hazard Overlay Map OVM9D	8 November 2019
OVM10D	Bushfire Hazard Overlay Map OVM10D (Peregian South Local Plan Area)	2 May 2014
OVM11D	Bushfire Hazard Overlay Map OVM11D (Coolum Local Plan Area)	8 November 2019
OVM12D	Bushfire Hazard Overlay Map OVM12D	2 May 2014
OVM13D	Bushfire Hazard Overlay Map OVM13D	2 May 2014
OVM14D	Bushfire Hazard Overlay Map OVM14D (Kenilworth Local Plan Area)	2 May 2014
OVM15D	Bushfire Hazard Overlay Map OVM15D	2 May 2014
OVM16D	Bushfire Hazard Overlay Map OVM16D (Blackall Range Local Plan Area)	6 March 2015
OVM17D	Bushfire Hazard Overlay Map OVM17D	2 May 2014
OVM18D	Bushfire Hazard Overlay Map OVM18D (Nambour Local Plan Area)	2 May 2014
OVM19D	Bushfire Hazard Overlay Map OVM19D (Bli Bli Local Plan Area)	11 May 2018
OVM20D	Bushfire Hazard Overlay Map OVM20D	11 May 2018
OVM21D	Bushfire Hazard Overlay Map OVM21D (Maroochy North Shore Local Plan Area)	8 November 2019
OVM22D	Bushfire Hazard Overlay Map OVM22D (Maroochydhore/Kuluin Local Plan Area)	8 June 2018
OVM23D	Bushfire Hazard Overlay Map OVM23D	2 May 2014
OVM24D	Bushfire Hazard Overlay Map OVM24D	2 May 2014
OVM25D	Bushfire Hazard Overlay Map OVM25D	8 November 2019
OVM26D	Bushfire Hazard Overlay Map OVM26D	13 May 2022
OVM27D	Bushfire Hazard Overlay Map OVM27D (Woombye Local Plan Area)	6 March 2015
OVM28D	Bushfire Hazard Overlay Map OVM28D (Palmwoods Local Plan Area)	29 March 2019
OVM29D	Bushfire Hazard Overlay Map OVM29D (Eudlo Local Plan Area)	6 March 2015
OVM30D	Bushfire Hazard Overlay Map OVM30D	2 May 2014
OVM31D	Bushfire Hazard Overlay Map OVM31D (Forest Glen/Kunda Park/Tanawha Local Plan Area)	13 May 2022
OVM32D	Bushfire Hazard Overlay Map OVM32D (Buderim Local Plan Area)	8 June 2018
OVM33D	Bushfire Hazard Overlay Map OVM33D (Sippy Downs Local Plan Area)	2 May 2014
OVM34D	Bushfire Hazard Overlay Map OVM34D (Mooloolaba/Alexandra Headland Local Plan Area)	8 June 2018
OVM35D	Bushfire Hazard Overlay Map OVM35D (Kawana	6 March 2015

Map number	Map title	Gazettal date
	Waters Local Plan Area)	
OVM36D	Bushfire Hazard Overlay Map OVM36D	2 May 2014
OVM37D	Bushfire Hazard Overlay Map OVM37D	2 May 2014
OVM38D	Bushfire Hazard Overlay Map OVM38D	8 November 2019
OVM39D	Bushfire Hazard Overlay Map OVM39D (Maleny Local Plan Area)	8 November 2019
OVM40D	Bushfire Hazard Overlay Map OVM40D	13 May 2022
OVM41D	Bushfire Hazard Overlay Map OVM41D (Mooloolah Local Plan Area)	2 May 2014
OVM42D	Bushfire Hazard Overlay Map OVM42D (Landsborough Local Plan Area)	13 May 2022
OVM43D	Bushfire Hazard Overlay Map OVM43D	2 May 2014
OVM44D	Bushfire Hazard Overlay Map OVM44D (Caloundra West Local Plan Area)	2 May 2014
OVM45D	Bushfire Hazard Overlay Map OVM45D (Caloundra Local Plan Area)	2 May 2014
OVM46D	Bushfire Hazard Overlay Map OVM46D (Golden Beach/Pelican Waters Local Plan Area)	6 March 2015
OVM47D	Bushfire Hazard Overlay Map OVM47D	2 May 2014
OVM48D	Bushfire Hazard Overlay Map OVM48D	29 March 2019
OVM49D	Bushfire Hazard Overlay Map OVM49D (Beerwah Local Plan Area)	29 March 2019
OVM50D	Bushfire Hazard Overlay Map OVM50D (Glass House Mountains Local Plan Area)	29 March 2019
OVM51D	Bushfire Hazard Overlay Map OVM51D	2 May 2014
OVM52D	Bushfire Hazard Overlay Map OVM52D	2 May 2014
OVM53D	Bushfire Hazard Overlay Map OVM53D	2 May 2014
OVM54D	Bushfire Hazard Overlay Map OVM54D (Beerburum Local Plan Area)	2 May 2014
OVM55D	Bushfire Hazard Overlay Map OVM55D	2 May 2014
Coastal protection overlay maps		
OVM1E	Coastal Protection Overlay Map OVM1E	2 May 2014
OVM2E	Coastal Protection Overlay Map OVM2E	2 May 2014
OVM3E	Coastal Protection Overlay Map OVM3E (Eumundi Local Plan Area)	24 February 2017
OVM4E	Coastal Protection Overlay Map OVM4E	2 May 2014
OVM5E	Coastal Protection Overlay Map OVM5E	2 May 2014
OVM6E	Coastal Protection Overlay Map OVM6E	2 May 2014
OVM7E	Coastal Protection Overlay Map OVM7E	29 March 2019
OVM8E	Coastal Protection Overlay Map OVM8E (Yandina Local Plan Area)	29 March 2019
OVM9E	Coastal Protection Overlay Map OVM9E	8 November 2019
OVM10E	Coastal Protection Overlay Map OVM10E (Peregian South Local Plan Area)	24 February 2017
OVM11E	Coastal Protection Overlay Map OVM11E (Coolum Local Plan Area)	8 November 2019
OVM12E	Coastal Protection Overlay Map OVM12E	2 May 2014
OVM13E	Coastal Protection Overlay Map OVM13E	2 May 2014
OVM14E	Coastal Protection Overlay Map OVM14E (Kenilworth Local Plan Area)	24 February 2017
OVM15E	Coastal Protection Overlay Map OVM15E	2 May 2014
OVM16E	Coastal Protection Overlay Map OVM16E (Blackall Range Local Plan Area)	2 May 2014
OVM17E	Coastal Protection Overlay Map OVM17E	2 May 2014
OVM18E	Coastal Protection Overlay Map OVM18E (Nambour Local Plan Area)	24 February 2017
OVM19E	Coastal Protection Overlay Map OVM19E (Bli Bli Local Plan Area)	11 May 2018
OVM20E	Coastal Protection Overlay Map OVM20E	11 May 2018
OVM21E	Coastal Protection Overlay Map OVM21E (Maroochy North Shore Local Plan Area)	8 November 2019
OVM22E	Coastal Protection Overlay Map OVM22E (Maroochydhore/Kuluin Local Plan Area)	8 June 2018

Map number	Map title	Gazettal date
OVM23E	Coastal Protection Overlay Map OVM23E	2 May 2014
OVM24E	Coastal Protection Overlay Map OVM24E	2 May 2014
OVM25E	Coastal Protection Overlay Map OVM25E	8 November 2019
OVM26E	Coastal Protection Overlay Map OVM26E	13 May 2022
OVM27E	Coastal Protection Overlay Map OVM27E (Woombye Local Plan Area)	2 May 2014
OVM28E	Coastal Protection Overlay Map OVM28E (Palmwoods Local Plan Area)	29 March 2019
OVM29E	Coastal Protection Overlay Map OVM29E (Eudlo Local Plan Area)	2 May 2014
OVM30E	Coastal Protection Overlay Map OVM30E	2 May 2014
OVM31E	Coastal Protection Overlay Map OVM31E (Forest Glen/Kunda Park/Tanawha Local Plan Area)	13 May 2022
OVM32E	Coastal Protection Overlay Map OVM32E (Buderim Local Plan Area)	8 June 2018
OVM33E	Coastal Protection Overlay Map OVM33E (Sippy Downs Local Plan Area)	24 February 2017
OVM34E	Coastal Protection Overlay Map OVM34E (Mooloolaba/Alexandra Headland Local Plan Area)	8 June 2018
OVM35E	Coastal Protection Overlay Map OVM35E (Kawana Waters Local Plan Area)	24 February 2017
OVM36E	Coastal Protection Overlay Map OVM36E	2 May 2014
OVM37E	Coastal Protection Overlay Map OVM37E	2 May 2014
OVM38E	Coastal Protection Overlay Map OVM38E	8 November 2019
OVM39E	Coastal Protection Overlay Map OVM39E (Maleny Local Plan Area)	8 November 2019
OVM40E	Coastal Protection Overlay Map OVM40E	13 May 2022
OVM41E	Coastal Protection Overlay Map OVM41E (Mooloolah Local Plan Area)	24 February 2017
OVM42E	Coastal Protection Overlay Map OVM42E (Landsborough Local Plan Area)	13 May 2022
OVM43E	Coastal Protection Overlay Map OVM43E	2 May 2014
OVM44E	Coastal Protection Overlay Map OVM44E (Caloundra West Local Plan Area)	24 February 2017
OVM45E	Coastal Protection Overlay Map OVM45E (Caloundra Local Plan Area)	24 February 2017
OVM46E	Coastal Protection Overlay Map OVM46E (Golden Beach/Pelican Waters Local Plan Area)	2 May 2014
OVM47E	Coastal Protection Overlay Map OVM47E	2 May 2014
OVM48E	Coastal Protection Overlay Map OVM48E	29 March 2019
OVM49E	Coastal Protection Overlay Map OVM49E (Beerwah Local Plan Area)	29 March 2019
OVM50E	Coastal Protection Overlay Map OVM50E (Glass House Mountains Local Plan Area)	29 March 2019
OVM51E	Coastal Protection Overlay Map OVM51E	24 February 2017
OVM52E	Coastal Protection Overlay Map OVM52E	2 May 2014
OVM53E	Coastal Protection Overlay Map OVM53E	2 May 2014
OVM54E	Coastal Protection Overlay Map OVM54E (Beerburum Local Plan Area)	24 February 2017
OVM55E	Coastal Protection Overlay Map OVM55E	24 February 2017
Extractive resources overlay maps		
OVM1F	Extractive Resources Overlay Map OVM1F	2 May 2014
OVM2F	Extractive Resources Overlay Map OVM2F	2 May 2014
OVM3F	Extractive Resources Overlay Map OVM3F (Eumundi Local Plan Area)	2 May 2014
OVM4F	Extractive Resources Overlay Map OVM4F	2 May 2014
OVM5F	Extractive Resources Overlay Map OVM5F	2 May 2014
OVM6F	Extractive Resources Overlay Map OVM6F	2 May 2014
OVM7F	Extractive Resources Overlay Map OVM7F	29 March 2019
OVM8F	Extractive Resources Overlay Map OVM8F (Yandina Local Plan Area)	29 March 2019
OVM9F	Extractive Resources Overlay Map OVM9F	8 November 2019
OVM10F	Extractive Resources Overlay Map OVM10F	2 May 2014

Map number	Map title	Gazettal date
	(Peregian South Local Plan Area)	
OVM11F	Extractive Resources Overlay Map OVM11F (Coolum Local Plan Area)	8 November 2019
OVM12F	Extractive Resources Overlay Map OVM12F	2 May 2014
OVM13F	Extractive Resources Overlay Map OVM13F	2 May 2014
OVM14F	Extractive Resources Overlay Map OVM14F (Kenilworth Local Plan Area)	2 May 2014
OVM15F	Extractive Resources Overlay Map OVM15F	24 February 2017
OVM16F	Extractive Resources Overlay Map OVM16F (Blackall Range Local Plan Area)	2 May 2014
OVM17F	Extractive Resources Overlay Map OVM17F	24 February 2017
OVM18F	Extractive Resources Overlay Map OVM18F (Nambour Local Plan Area)	2 May 2014
OVM19F	Extractive Resources Overlay Map OVM19F (Bli Bli Local Plan Area)	11 May 2018
OVM20F	Extractive Resources Overlay Map OVM20F	11 May 2018
OVM21F	Extractive Resources Overlay Map OVM21F (Maroochy North Shore Local Plan Area)	8 November 2019
OVM22F	Extractive Resources Overlay Map OVM22F (Maroochydhore/Kuluin Local Plan Area)	8 June 2018
OVM23F	Extractive Resources Overlay Map OVM23F	2 May 2014
OVM24F	Extractive Resources Overlay Map OVM24F	2 May 2014
OVM25F	Extractive Resources Overlay Map OVM25F	8 November 2019
OVM26F	Extractive Resources Overlay Map OVM26F	13 May 2022
OVM27F	Extractive Resources Overlay Map OVM27F (Woombye Local Plan Area)	2 May 2014
OVM28F	Extractive Resources Overlay Map OVM28F (Palmwoods Local Plan Area)	29 March 2019
OVM29F	Extractive Resources Overlay Map OVM29F (Eudlo Local Plan Area)	2 May 2014
OVM30F	Extractive Resources Overlay Map OVM30F	2 May 2014
OVM31F	Extractive Resources Overlay Map OVM31F (Forest Glen/Kunda Park/Tanawha Local Plan Area)	13 May 2022
OVM32F	Extractive Resources Overlay Map OVM32F (Buderim Local Plan Area)	8 June 2018
OVM33F	Extractive Resources Overlay Map OVM33F (Sippy Downs Local Plan Area)	2 May 2014
OVM34F	Extractive Resources Overlay Map OVM34F (Mooloolaba/Alexandra Headland Local Plan Area)	8 June 2018
OVM35F	Extractive Resources Overlay Map OVM35F (Kawana Waters Local Plan Area)	2 May 2014
OVM36F	Extractive Resources Overlay Map OVM36F	2 May 2014
OVM37F	Extractive Resources Overlay Map OVM37F	2 May 2014
OVM38F	Extractive Resources Overlay Map OVM38F	8 November 2019
OVM39F	Extractive Resources Overlay Map OVM39F (Maleny Local Plan Area)	8 November 2019
OVM40F	Extractive Resources Overlay Map OVM40F	13 May 2022
OVM41F	Extractive Resources Overlay Map OVM41F (Mooloolah Local Plan Area)	2 May 2014
OVM42F	Extractive Resources Overlay Map OVM42F (Landsborough Local Plan Area)	13 May 2022
OVM43F	Extractive Resources Overlay Map OVM43F	2 May 2014
OVM44F	Extractive Resources Overlay Map OVM44F (Caloundra West Local Plan Area)	2 May 2014
OVM45F	Extractive Resources Overlay Map OVM45F (Caloundra Local Plan Area)	2 May 2014
OVM46F	Extractive Resources Overlay Map OVM46F (Golden Beach/Pelican Waters Local Plan Area)	2 May 2014
OVM47F	Extractive Resources Overlay Map OVM47F	2 May 2014
OVM48F	Extractive Resources Overlay Map OVM48F	29 March 2019
OVM49F	Extractive Resources Overlay Map OVM49F (Beerwah Local Plan Area)	29 March 2019
OVM50F	Extractive Resources Overlay Map OVM50F (Glass)	29 March 2019

Map number	Map title	Gazettal date
	House Mountains Local Plan Area)	
OVM51F	Extractive Resources Overlay Map OVM51F	2 May 2014
OVM52F	Extractive Resources Overlay Map OVM52F	2 May 2014
OVM53F	Extractive Resources Overlay Map OVM53F	24 February 2017
OVM54F	Extractive Resources Overlay Map OVM54F (Beerburum Local Plan Area)	2 May 2014
OVM55F	Extractive Resources Overlay Map OVM55F	2 May 2014
Flood hazard overlay maps		
OVM1G	Flood Hazard Overlay Map OVM1G	2 May 2014
OVM2G	Flood Hazard Overlay Map OVM2G	2 May 2014
OVM3G	Flood Hazard Overlay Map OVM3G (Eumundi Local Plan Area)	2 May 2014
OVM4G	Flood Hazard Overlay Map OVM4G	2 May 2014
OVM5G	Flood Hazard Overlay Map OVM5G	2 May 2014
OVM6G	Flood Hazard Overlay Map OVM6G	2 May 2014
OVM7G	Flood Hazard Overlay Map OVM7G	29 March 2019
OVM8G	Flood Hazard Overlay Map OVM8G (Yandina Local Plan Area)	29 March 2019
OVM9G	Flood Hazard Overlay Map OVM9G	8 November 2019
OVM10G	Flood Hazard Overlay Map OVM10G (Peregian South Local Plan Area)	2 May 2014
OVM11G	Flood Hazard Overlay Map OVM11G (Coolum Local Plan Area)	8 November 2019
OVM12G	Flood Hazard Overlay Map OVM12G	2 May 2014
OVM13G	Flood Hazard Overlay Map OVM13G	2 May 2014
OVM14G	Flood Hazard Overlay Map OVM14G (Kenilworth Local Plan Area)	2 May 2014
OVM15G	Flood Hazard Overlay Map OVM15G	2 May 2014
OVM16G	Flood Hazard Overlay Map OVM16G (Blackall Range Local Plan Area)	2 May 2014
OVM17G	Flood Hazard Overlay Map OVM17G	2 May 2014
OVM18G	Flood Hazard Overlay Map OVM18G (Nambour Local Plan Area)	2 May 2014
OVM19G	Flood Hazard Overlay Map OVM19G (Bli Bli Local Plan Area)	11 May 2018
OVM20G	Flood Hazard Overlay Map OVM20G	11 May 2018
OVM21G	Flood Hazard Overlay Map OVM21G (Maroochy North Shore Local Plan Area)	8 November 2019
OVM22G	Flood Hazard Overlay Map OVM22G (Maroochydhore/Kuluin Local Plan Area)	8 June 2018
OVM23G	Flood Hazard Overlay Map OVM23G	2 May 2014
OVM24G	Flood Hazard Overlay Map OVM24G	2 May 2014
OVM25G	Flood Hazard Overlay Map OVM25G	8 November 2019
OVM26G	Flood Hazard Overlay Map OVM26G	13 May 2022
OVM27G	Flood Hazard Overlay Map OVM27G (Woombye Local Plan Area)	2 May 2014
OVM28G	Flood Hazard Overlay Map OVM28G (Palmwoods Local Plan Area)	29 March 2019
OVM29G	Flood Hazard Overlay Map OVM29G (Eudlo Local Plan Area)	2 May 2014
OVM30G	Flood Hazard Overlay Map OVM30G	2 May 2014
OVM31G	Flood Hazard Overlay Map OVM31G (Forest Glen/Kunda Park/Tanawha Local Plan Area)	13 May 2022
OVM32G	Flood Hazard Overlay Map OVM32G (Buderim Local Plan Area)	8 June 2018
OVM33G	Flood Hazard Overlay Map OVM33G (Sippy Downs Local Plan Area)	2 May 2014
OVM34G	Flood Hazard Overlay Map OVM34G (Mooloolaba/Alexandra Headland Local Plan Area)	8 June 2018
OVM35G	Flood Hazard Overlay Map OVM35G (Kawana Waters Local Plan Area)	2 May 2014
OVM36G	Flood Hazard Overlay Map OVM36G	2 May 2014
OVM37G	Flood Hazard Overlay Map OVM37G	2 May 2014

Map number	Map title	Gazettal date
OVM38G	Flood Hazard Overlay Map OVM38G	8 November 2019
OVM39G	Flood Hazard Overlay Map OVM39G (Maleny Local Plan Area)	8 November 2019
OVM40G	Flood Hazard Overlay Map OVM40G	13 May 2022
OVM41G	Flood Hazard Overlay Map OVM41G (Mooloolah Local Plan Area)	2 May 2014
OVM42G	Flood Hazard Overlay Map OVM42G (Landsborough Local Plan Area)	13 May 2022
OVM43G	Flood Hazard Overlay Map OVM43G	2 May 2014
OVM44G	Flood Hazard Overlay Map OVM44G (Caloundra West Local Plan Area)	2 May 2014
OVM45G	Flood Hazard Overlay Map OVM45G (Caloundra Local Plan Area)	2 May 2014
OVM46G	Flood Hazard Overlay Map OVM46G (Golden Beach/Pelican Waters Local Plan Area)	2 May 2014
OVM47G	Flood Hazard Overlay Map OVM47G	2 May 2014
OVM48G	Flood Hazard Overlay Map OVM48G	29 March 2019
OVM49G	Flood Hazard Overlay Map OVM49G (Beerwah Local Plan Area)	29 March 2019
OVM50G	Flood Hazard Overlay Map OVM50G (Glass House Mountains Local Plan Area)	29 March 2019
OVM51G	Flood Hazard Overlay Map OVM51G	2 May 2014
OVM52G	Flood Hazard Overlay Map OVM52G	2 May 2014
OVM53G	Flood Hazard Overlay Map OVM53G	2 May 2014
OVM54G	Flood Hazard Overlay Map OVM54G (Beerburum Local Plan Area)	2 May 2014
OVM55G	Flood Hazard Overlay Map OVM55G	2 May 2014
Height of buildings and structures overlay maps		
OVM1H	Height of Buildings and Structures Overlay Map OVM1H	8 November 2019
OVM2H	Height of Buildings and Structures Overlay Map OVM2H	8 November 2019
OVM3H	Height of Buildings and Structures Overlay Map OVM3H (Eumundi Local Plan Area)	8 November 2019
OVM4H	Height of Buildings and Structures Overlay Map OVM4H	8 November 2019
OVM5H	Height of Buildings and Structures Overlay Map OVM5H	8 November 2019
OVM6H	Height of Buildings and Structures Overlay Map OVM6H	8 November 2019
OVM7H	Height of Buildings and Structures Overlay Map OVM7H	8 November 2019
OVM8H	Height of Buildings and Structures Overlay Map OVM8H (Yandina Local Plan Area)	8 November 2019
OVM9H	Height of Buildings and Structures Overlay Map OVM9H	8 November 2019
OVM10H	Height of Buildings and Structures Overlay Map OVM10H (Peregian South Local Plan Area)	8 November 2019
OVM11H	Height of Buildings and Structures Overlay Map OVM11H (Coolum Local Plan Area)	8 November 2019
OVM12H	Height of Buildings and Structures Overlay Map OVM12H	8 November 2019
OVM13H	Height of Buildings and Structures Overlay Map OVM13H	8 November 2019
OVM14H	Height of Buildings and Structures Overlay Map OVM14H (Kenilworth Local Plan Area)	8 November 2019
OVM15H	Height of Buildings and Structures Overlay Map OVM15H	8 November 2019
OVM16H	Height of Buildings and Structures Overlay Map OVM16H (Blackall Range Local Plan Area)	8 November 2019
OVM17H	Height of Buildings and Structures Overlay Map OVM17H	8 November 2019
OVM18H	Height of Buildings and Structures Overlay Map	8 November 2019

Map number	Map title	Gazettal date
	OVM18H (Nambour Local Plan Area)	
OVM19H	Height of Buildings and Structures Overlay Map OVM19H (Bli Bli Local Plan Area)	8 November 2019
OVM20H	Height of Buildings and Structures Overlay Map OVM20H	8 November 2019
OVM21H	Height of Buildings and Structures Overlay Map OVM21H (Maroochy North Shore Local Plan Area)	8 November 2019
OVM22H	Height of Buildings and Structures Overlay Map OVM22H (Maroochydore/Kuluin Local Plan Area)	8 November 2019
OVM23H	Height of Buildings and Structures Overlay Map OVM23H	8 November 2019
OVM24H	Height of Buildings and Structures Overlay Map OVM24H	8 November 2019
OVM25H	Height of Buildings and Structures Overlay Map OVM25H	8 November 2019
OVM26H	Height of Buildings and Structures Overlay Map OVM26H	13 May 2022
OVM27H	Height of Buildings and Structures Overlay Map OVM27H (Woombye Local Plan Area)	8 November 2019
OVM28H	Height of Buildings and Structures Overlay Map OVM28H (Palmwoods Local Plan Area)	8 November 2019
OVM29H	Height of Buildings and Structures Overlay Map OVM29H (Eudlo Local Plan Area)	8 November 2019
OVM30H	Height of Buildings and Structures Overlay Map OVM30H	8 November 2019
OVM31H	Height of Buildings and Structures Overlay Map OVM31H (Forest Glen/Kunda Park/Tanawha Local Plan Area)	13 May 2022
OVM32H	Height of Buildings and Structures Overlay Map OVM32H (Buderim Local Plan Area)	8 November 2019
OVM33H	Height of Buildings and Structures Overlay Map OVM33H (Sippy Downs Local Plan Area)	8 November 2019
OVM34H	Height of Buildings and Structures Overlay Map OVM34H (Mooloolaba/Alexandra Headland Local Plan Area)	8 November 2019
OVM35H	Height of Buildings and Structures Overlay Map OVM35H (Kawana Waters Local Plan Area)	8 November 2019
OVM36H	Height of Buildings and Structures Overlay Map OVM36H	8 November 2019
OVM37H	Height of Buildings and Structures Overlay Map OVM37H	8 November 2019
OVM38H	Height of Buildings and Structures Overlay Map OVM38H	8 November 2019
OVM39H	Height of Buildings and Structures Overlay Map OVM39H (Maleny Local Plan Area)	8 November 2019
OVM40H	Height of Buildings and Structures Overlay Map OVM40H	13 May 2022
OVM41H	Height of Buildings and Structures Overlay Map OVM41H (Mooloolah Local Plan Area)	8 November 2019
OVM42H	Height of Buildings and Structures Overlay Map OVM42H (Landsborough Local Plan Area)	13 May 2022
OVM43H	Height of Buildings and Structures Overlay Map OVM43H	8 November 2019
OVM44H	Height of Buildings and Structures Overlay Map OVM44H (Caloundra West Local Plan Area)	8 November 2019
OVM45H	Height of Buildings and Structures Overlay Map OVM45H (Caloundra Local Plan Area)	8 November 2019
OVM46H	Height of Buildings and Structures Overlay Map OVM46H (Golden Beach/Pelican Waters Local Plan Area)	8 November 2019
OVM47H	Height of Buildings and Structures Overlay Map OVM47H	8 November 2019
OVM48H	Height of Buildings and Structures Overlay Map OVM48H	8 November 2019

Map number	Map title	Gazettal date
OVM49H	Height of Buildings and Structures Overlay Map OVM49H (Beerwah Local Plan Area)	8 November 2019
OVM50H	Height of Buildings and Structures Overlay Map OVM50H (Glass House Mountains Local Plan Area)	8 November 2019
OVM51H	Height of Buildings and Structures Overlay Map OVM51H	8 November 2019
OVM52H	Height of Buildings and Structures Overlay Map OVM52H	8 November 2019
OVM53H	Height of Buildings and Structures Overlay Map OVM53H	8 November 2019
OVM54H	Height of Buildings and Structures Overlay Map OVM54H (Beerburrum Local Plan Area)	8 November 2019
OVM55H	Height of Buildings and Structures Overlay Map OVM55H	8 November 2019
Heritage and character areas overlay maps		
OVM1I	Heritage and Character Areas Overlay Map OVM1I	24 August 2020
OVM2I	Heritage and Character Areas Overlay Map OVM2I	24 August 2020
OVM3I	Heritage and Character Areas Overlay Map OVM3I (Eumundi Local Plan Area)	24 August 2020
OVM4I	Heritage and Character Areas Overlay Map OVM4I	24 August 2020
OVM5I	Heritage and Character Areas Overlay Map OVM5I	24 August 2020
OVM6I	Heritage and Character Areas Overlay Map OVM6I	24 August 2020
OVM7I	Heritage and Character Areas Overlay Map OVM7I	24 August 2020
OVM8I	Heritage and Character Areas Overlay Map OVM8I (Yandina Local Plan Area)	24 August 2020
OVM9I	Heritage and Character Areas Overlay Map OVM9I	24 August 2020
OVM10I	Heritage and Character Areas Overlay Map OVM10I (Peregian South Local Plan Area)	24 August 2020
OVM11I	Heritage and Character Areas Overlay Map OVM11I (Coolum Local Plan Area)	24 August 2020
OVM12I	Heritage and Character Areas Overlay Map OVM12I	24 August 2020
OVM13I	Heritage and Character Areas Overlay Map OVM13I	24 August 2020
OVM14I	Heritage and Character Areas Overlay Map OVM14I (Kenilworth Local Plan Area)	24 August 2020
OVM15I	Heritage and Character Areas Overlay Map OVM15I	24 August 2020
OVM16I	Heritage and Character Areas Overlay Map OVM16I (Blackall Range Local Plan Area)	24 August 2020
OVM17I	Heritage and Character Areas Overlay Map OVM17I	24 August 2020
OVM18I	Heritage and Character Areas Overlay Map OVM18I (Nambour Local Plan Area)	24 August 2020
OVM19I	Heritage and Character Areas Overlay Map OVM19I (Bli Bli Local Plan Area)	24 August 2020
OVM20I	Heritage and Character Areas Overlay Map OVM20I	24 August 2020
OVM21I	Heritage and Character Areas Overlay Map OVM21I (Maroochy North Shore Local Plan Area)	24 August 2020
OVM22I	Heritage and Character Areas Overlay Map OVM22I (Maroochydhore/Kuluin Local Plan Area)	24 August 2020
OVM23I	Heritage and Character Areas Overlay Map OVM23I	24 August 2020
OVM24I	Heritage and Character Areas Overlay Map OVM24I	24 August 2020
OVM25I	Heritage and Character Areas Overlay Map OVM25I	24 August 2020
OVM26I	Heritage and Character Areas Overlay Map OVM26I	13 May 2022
OVM27I	Heritage and Character Areas Overlay Map OVM27I (Woombye Local Plan Area)	24 August 2020
OVM28I	Heritage and Character Areas Overlay Map OVM28I (Palmwoods Local Plan Area)	24 August 2020
OVM29I	Heritage and Character Areas Overlay Map OVM29I (Eudlo Local Plan Area)	24 August 2020
OVM30I	Heritage and Character Areas Overlay Map OVM30I	24 August 2020
OVM31I	Heritage and Character Areas Overlay Map OVM31I (Forest Glen/Kunda Park/Tanawha Local Plan Area)	13 May 2022
OVM32I	Heritage and Character Areas Overlay Map OVM32I (Buderim Local Plan Area)	24 August 2020
OVM33I	Heritage and Character Areas Overlay Map OVM33I	24 August 2020

Map number	Map title	Gazettal date
	(Sippy Downs Local Plan Area)	
OVM34I	Heritage and Character Areas Overlay Map OVM34I (Mooloolaba/Alexandra Headland Local Plan Area)	24 August 2020
OVM35I	Heritage and Character Areas Overlay Map OVM35I (Kawana Waters Local Plan Area)	24 August 2020
OVM36I	Heritage and Character Areas Overlay Map OVM36I	24 August 2020
OVM37I	Heritage and Character Areas Overlay Map OVM37I	24 August 2020
OVM38I	Heritage and Character Areas Overlay Map OVM38I	24 August 2020
OVM39I	Heritage and Character Areas Overlay Map OVM39I (Maleny Local Plan Area)	24 August 2020
OVM40I	Heritage and Character Areas Overlay Map OVM40I	13 May 2022
OVM41I	Heritage and Character Areas Overlay Map OVM41I (Mooloolah Local Plan Area)	24 August 2020
OVM42I	Heritage and Character Areas Overlay Map OVM42I (Landsborough Local Plan Area)	13 May 2022
OVM43I	Heritage and Character Areas Overlay Map OVM43I	24 August 2020
OVM44I	Heritage and Character Areas Overlay Map OVM44I (Caloundra West Local Plan Area)	24 August 2020
OVM45I	Heritage and Character Areas Overlay Map OVM45I (Caloundra Local Plan Area)	24 August 2020
OVM46I	Heritage and Character Areas Overlay Map OVM46I (Golden Beach/Pelican Waters Local Plan Area)	24 August 2020
OVM47I	Heritage and Character Areas Overlay Map OVM47I	24 August 2020
OVM48I	Heritage and Character Areas Overlay Map OVM48I	24 August 2020
OVM49I	Heritage and Character Areas Overlay Map OVM49I (Beerwah Local Plan Area)	24 August 2020
OVM50I	Heritage and Character Areas Overlay Map OVM50I (Glass House Mountains Local Plan Area)	24 August 2020
OVM51I	Heritage and Character Areas Overlay Map OVM51I	24 August 2020
OVM52I	Heritage and Character Areas Overlay Map OVM52I	24 August 2020
OVM53I	Heritage and Character Areas Overlay Map OVM53I	24 August 2020
OVM54I	Heritage and Character Areas Overlay Map OVM54I (Beerburum Local Plan Area)	24 August 2020
OVM55I	Heritage and Character Areas Overlay Map OVM55I	24 August 2020
Landslide hazard and steep land overlay maps		
OVM1J(i)	Landslide Hazard and Steep Land Overlay Map OVM1J(i)	2 May 2014
OVM2J(i)	Landslide Hazard and Steep Land Overlay Map OVM2J(i)	2 May 2014
OVM3J(i)	Landslide Hazard and Steep Land Overlay Map OVM3J(i) (Eumundi Local Plan Area)	2 May 2014
OVM4J(i)	Landslide Hazard and Steep Land Overlay Map OVM4J(i)	2 May 2014
OVM5J(i)	Landslide Hazard and Steep Land Overlay Map OVM5J(i)	2 May 2014
OVM6J(i)	Landslide Hazard and Steep Land Overlay Map OVM6J(i)	2 May 2014
OVM7J(i)	Landslide Hazard and Steep Land Overlay Map OVM7J(i)	29 March 2019
OVM8J(i)	Landslide Hazard and Steep Land Overlay Map OVM8J(i) (Yandina Local Plan Area)	29 March 2019
OVM9J(i)	Landslide Hazard and Steep Land Overlay Map OVM9J(i)	8 November 2019
OVM10J(i)	Landslide Hazard and Steep Land Overlay Map OVM10J(i) (Peregian South Local Plan Area)	2 May 2014
OVM11J(i)	Landslide Hazard and Steep Land Overlay Map OVM11J(i) (Coolum Local Plan Area)	8 November 2019
OVM12J(i)	Landslide Hazard and Steep Land Overlay Map OVM12J(i)	2 May 2014
OVM13J(i)	Landslide Hazard and Steep Land Overlay Map OVM13J(i)	2 May 2014
OVM14J(i)	Landslide Hazard and Steep Land Overlay Map OVM14J(i) (Kenilworth Local Plan Area)	2 May 2014

Map number	Map title	Gazettal date
OVM15J(i)	Landslide Hazard and Steep Land Overlay Map OVM15J(i)	2 May 2014
OVM16J(i)	Landslide Hazard and Steep Land Overlay Map OVM16J(i) (Blackall Range Local Plan Area)	2 May 2014
OVM17J(i)	Landslide Hazard and Steep Land Overlay Map OVM17J(i)	2 May 2014
OVM18J(i)	Landslide Hazard and Steep Land Overlay Map OVM18J(i) (Nambour Local Plan Area)	2 May 2014
OVM19J(i)	Landslide Hazard and Steep Land Overlay Map OVM19J(i) (Bli Bli Local Plan Area)	11 May 2018
OVM20J(i)	Landslide Hazard and Steep Land Overlay Map OVM20J(i)	11 May 2018
OVM21J(i)	Landslide Hazard and Steep Land Overlay Map OVM21J(i) (Maroochy North Shore Local Plan Area)	8 November 2019
OVM22J(i)	Landslide Hazard and Steep Land Overlay Map OVM22J(i) (Maroochydhore/Kuluin Local Plan Area)	8 June 2018
OVM23J(i)	Landslide Hazard and Steep Land Overlay Map OVM23J(i)	2 May 2014
OVM24J(i)	Landslide Hazard and Steep Land Overlay Map OVM24J(i)	2 May 2014
OVM25J(i)	Landslide Hazard and Steep Land Overlay Map OVM25J(i)	8 November 2019
OVM26J(i)	Landslide Hazard and Steep Land Overlay Map OVM26J(i)	13 May 2022
OVM27J(i)	Landslide Hazard and Steep Land Overlay Map OVM27J(i) (Woombye Local Plan Area)	2 May 2014
OVM28J(i)	Landslide Hazard and Steep Land Overlay Map OVM28J(i) (Palmwoods Local Plan Area)	29 March 2019
OVM29J(i)	Landslide Hazard and Steep Land Overlay Map OVM29J(i) (Eudlo Local Plan Area)	2 May 2014
OVM30J(i)	Landslide Hazard and Steep Land Overlay Map OVM30J(i)	2 May 2014
OVM31J(i)	Landslide Hazard and Steep Land Overlay Map OVM31J(i) (Forest Glen/Kunda Park/Tanawha Local Plan Area)	13 May 2022
OVM32J(i)	Landslide Hazard and Steep Land Overlay Map OVM32J(i) (Buderim Local Plan Area)	8 June 2018
OVM33J(i)	Landslide Hazard and Steep Land Overlay Map OVM33J(i) (Sippy Downs Local Plan Area)	2 May 2014
OVM34J(i)	Landslide Hazard and Steep Land Overlay Map OVM34J(i) (Mooloolaba/Alexandra Headland Local Plan Area)	8 June 2018
OVM35J(i)	Landslide Hazard and Steep Land Overlay Map OVM35J(i) (Kawana Waters Local Plan Area)	2 May 2014
OVM36J(i)	Landslide Hazard and Steep Land Overlay Map OVM36J(i)	2 May 2014
OVM37J(i)	Landslide Hazard and Steep Land Overlay Map OVM37J(i)	2 May 2014
OVM38J(i)	Landslide Hazard and Steep Land Overlay Map OVM38J(i)	8 November 2019
OVM39J(i)	Landslide Hazard and Steep Land Overlay Map OVM39J(i) (Maleny Local Plan Area)	8 November 2019
OVM40J(i)	Landslide Hazard and Steep Land Overlay Map OVM40J(i)	13 May 2022
OVM41J(i)	Landslide Hazard and Steep Land Overlay Map OVM41J(i) (Mooloolah Local Plan Area)	2 May 2014
OVM42J(i)	Landslide Hazard and Steep Land Overlay Map OVM42J(i) (Landsborough Local Plan Area)	13 May 2022
OVM43J(i)	Landslide Hazard and Steep Land Overlay Map OVM43J(i)	2 May 2014
OVM44J(i)	Landslide Hazard and Steep Land Overlay Map OVM44J(i) (Caloundra West Local Plan Area)	2 May 2014
OVM45J(i)	Landslide Hazard and Steep Land Overlay Map OVM45J(i) (Caloundra Local Plan Area)	2 May 2014

Map number	Map title	Gazettal date
OVM46J(i)	Landslide Hazard and Steep Land Overlay Map OVM46J(i) (Golden Beach/Pelican Waters Local Plan Area)	2 May 2014
OVM47J(i)	Landslide Hazard and Steep Land Overlay Map OVM47J(i)	2 May 2014
OVM48J(i)	Landslide Hazard and Steep Land Overlay Map OVM48J(i)	29 March 2019
OVM49J(i)	Landslide Hazard and Steep Land Overlay Map OVM49J(i) (Beerwah Local Plan Area)	29 March 2019
OVM50J(i)	Landslide Hazard and Steep Land Overlay Map OVM50J(i) (Glass House Mountains Local Plan Area)	29 March 2019
OVM51J(i)	Landslide Hazard and Steep Land Overlay Map OVM51J(i)	2 May 2014
OVM52J(i)	Landslide Hazard and Steep Land Overlay Map OVM52J(i)	2 May 2014
OVM53J(i)	Landslide Hazard and Steep Land Overlay Map OVM53J(i)	2 May 2014
OVM54J(i)	Landslide Hazard and Steep Land Overlay Map OVM54J(i) (Beerburum Local Plan Area)	2 May 2014
OVM55J(i)	Landslide Hazard and Steep Land Overlay Map OVM55J(i)	2 May 2014
OVM1J(ii)	Landslide Hazard and Steep Land Overlay Map OVM1J(ii)	2 May 2014
OVM2J(ii)	Landslide Hazard and Steep Land Overlay Map OVM2J(ii)	2 May 2014
OVM3J(ii)	Landslide Hazard and Steep Land Overlay Map OVM3J(ii) (Eumundi Local Plan Area)	2 May 2014
OVM4J(ii)	Landslide Hazard and Steep Land Overlay Map OVM4J(ii)	2 May 2014
OVM5J(ii)	Landslide Hazard and Steep Land Overlay Map OVM5J(ii)	2 May 2014
OVM6J(ii)	Landslide Hazard and Steep Land Overlay Map OVM6J(ii)	2 May 2014
OVM7J(ii)	Landslide Hazard and Steep Land Overlay Map OVM7J(ii)	29 March 2019
OVM8J(ii)	Landslide Hazard and Steep Land Overlay Map OVM8J(ii) (Yandina Local Plan Area)	29 March 2019
OVM9J(ii)	Landslide Hazard and Steep Land Overlay Map OVM9J(ii)	8 November 2019
OVM10J(ii)	Landslide Hazard and Steep Land Overlay Map OVM10J(ii) (Peregian South Local Plan Area)	2 May 2014
OVM11J(ii)	Landslide Hazard and Steep Land Overlay Map OVM11J(ii) (Coolum Local Plan Area)	8 November 2019
OVM12J(ii)	Landslide Hazard and Steep Land Overlay Map OVM12J(ii)	2 May 2014
OVM13J(ii)	Landslide Hazard and Steep Land Overlay Map OVM13J(ii)	2 May 2014
OVM14J(ii)	Landslide Hazard and Steep Land Overlay Map OVM14J(ii) (Kenilworth Local Plan Area)	2 May 2014
OVM15J(ii)	Landslide Hazard and Steep Land Overlay Map OVM15J(ii)	2 May 2014
OVM16J(ii)	Landslide Hazard and Steep Land Overlay Map OVM16J(ii) (Blackall Range Local Plan Area)	2 May 2014
OVM17J(ii)	Landslide Hazard and Steep Land Overlay Map OVM17J(ii)	2 May 2014
OVM18J(ii)	Landslide Hazard and Steep Land Overlay Map OVM18J(ii) (Nambour Local Plan Area)	2 May 2014
OVM19J(ii)	Landslide Hazard and Steep Land Overlay Map OVM19J(ii) (Bli Bli Local Plan Area)	11 May 2018
OVM20J(ii)	Landslide Hazard and Steep Land Overlay Map OVM20J(ii)	11 May 2018
OVM21J(ii)	Landslide Hazard and Steep Land Overlay Map OVM21J(ii) (Maroochy North Shore Local Plan Area)	8 November 2019
OVM22J(ii)	Landslide Hazard and Steep Land Overlay Map	8 June 2018

Map number	Map title	Gazettal date
	OVM22J(ii) (Maroochydore/Kuluin Local Plan Area)	
OVM23J(ii)	Landslide Hazard and Steep Land Overlay Map OVM23J(ii)	2 May 2014
OVM24J(ii)	Landslide Hazard and Steep Land Overlay Map OVM24J(ii)	2 May 2014
OVM25J(ii)	Landslide Hazard and Steep Land Overlay Map OVM25J(ii)	8 November 2019
OVM26J(ii)	Landslide Hazard and Steep Land Overlay Map OVM26J(ii)	13 May 2022
OVM27J(ii)	Landslide Hazard and Steep Land Overlay Map OVM27J(ii) (Woombye Local Plan Area)	2 May 2014
OVM28J(ii)	Landslide Hazard and Steep Land Overlay Map OVM28J(ii) (Palmwoods Local Plan Area)	29 March 2019
OVM29J(ii)	Landslide Hazard and Steep Land Overlay Map OVM29J(ii) (Eudlo Local Plan Area)	2 May 2014
OVM30J(ii)	Landslide Hazard and Steep Land Overlay Map OVM30J(ii)	2 May 2014
OVM31J(ii)	Landslide Hazard and Steep Land Overlay Map OVM31J(ii) (Forest Glen/Kunda Park/Tanawha Local Plan Area)	13 May 2022
OVM32J(ii)	Landslide Hazard and Steep Land Overlay Map OVM32J(ii) (Buderim Local Plan Area)	8 June 2018
OVM33J(ii)	Landslide Hazard and Steep Land Overlay Map OVM33J(ii) (Sippy Downs Local Plan Area)	2 May 2014
OVM34J(ii)	Landslide Hazard and Steep Land Overlay Map OVM34J(ii) (Mooloolaba/Alexandra Headland Local Plan Area)	8 June 2018
OVM35J(ii)	Landslide Hazard and Steep Land Overlay Map OVM35J(ii) (Kawana Waters Local Plan Area)	2 May 2014
OVM36J(ii)	Landslide Hazard and Steep Land Overlay Map OVM36J(ii)	2 May 2014
OVM37J(ii)	Landslide Hazard and Steep Land Overlay Map OVM37J(ii)	2 May 2014
OVM38J(ii)	Landslide Hazard and Steep Land Overlay Map OVM38J(ii)	8 November 2019
OVM39J(ii)	Landslide Hazard and Steep Land Overlay Map OVM39J(ii) (Maleny Local Plan Area)	8 November 2019
OVM40J(ii)	Landslide Hazard and Steep Land Overlay Map OVM40J(ii)	13 May 2022
OVM41J(ii)	Landslide Hazard and Steep Land Overlay Map OVM41J(ii) (Mooloolah Local Plan Area)	2 May 2014
OVM42J(ii)	Landslide Hazard and Steep Land Overlay Map OVM42J(ii) (Landsborough Local Plan Area)	13 May 2022
OVM43J(ii)	Landslide Hazard and Steep Land Overlay Map OVM43J(ii)	2 May 2014
OVM44J(ii)	Landslide Hazard and Steep Land Overlay Map OVM44J(ii) (Caloundra West Local Plan Area)	2 May 2014
OVM45J(ii)	Landslide Hazard and Steep Land Overlay Map OVM45J(ii) (Caloundra Local Plan Area)	2 May 2014
OVM46J(ii)	Landslide Hazard and Steep Land Overlay Map OVM46J(ii) (Golden Beach/Pelican Waters Local Plan Area)	2 May 2014
OVM47J(ii)	Landslide Hazard and Steep Land Overlay Map OVM47J(ii)	2 May 2014
OVM48J(ii)	Landslide Hazard and Steep Land Overlay Map OVM48J(ii)	29 March 2019
OVM49J(ii)	Landslide Hazard and Steep Land Overlay Map OVM49J(ii) (Beerwah Local Plan Area)	29 March 2019
OVM50J(ii)	Landslide Hazard and Steep Land Overlay Map OVM50J(ii) (Glass House Mountains Local Plan Area)	29 March 2019
OVM51J(ii)	Landslide Hazard and Steep Land Overlay Map OVM51J(ii)	2 May 2014
OVM52J(ii)	Landslide Hazard and Steep Land Overlay Map	2 May 2014

Map number	Map title	Gazettal date
	OVM52J(ii)	
OVM53J(ii)	Landslide Hazard and Steep Land Overlay Map OVM53J(ii)	2 May 2014
OVM54J(ii)	Landslide Hazard and Steep Land Overlay Map OVM54J(ii) (Beerburum Local Plan Area)	2 May 2014
OVM55J(ii)	Landslide Hazard and Steep Land Overlay Map OVM55J(ii)	2 May 2014
Regional infrastructure overlay maps		
OVM1K	Regional Infrastructure Overlay Map OVM1K	24 February 2017
OVM2K	Regional Infrastructure Overlay Map OVM2K	24 February 2017
OVM3K	Regional Infrastructure Overlay Map OVM3K (Eumundi Local Plan Area)	24 February 2017
OVM4K	Regional Infrastructure Overlay Map OVM4K	24 February 2017
OVM5K	Regional Infrastructure Overlay Map OVM5K	24 February 2017
OVM6K	Regional Infrastructure Overlay Map OVM6K	24 February 2017
OVM7K	Regional Infrastructure Overlay Map OVM7K	29 March 2019
OVM8K	Regional Infrastructure Overlay Map OVM8K (Yandina Local Plan Area)	29 March 2019
OVM9K	Regional Infrastructure Overlay Map OVM9K	8 November 2019
OVM10K	Regional Infrastructure Overlay Map OVM10K (Peregian South Local Plan Area)	24 February 2017
OVM11K	Regional Infrastructure Overlay Map OVM11K (Coolum Local Plan Area)	8 November 2019
OVM12K	Regional Infrastructure Overlay Map OVM12K	24 February 2017
OVM13K	Regional Infrastructure Overlay Map OVM13K	24 February 2017
OVM14K	Regional Infrastructure Overlay Map OVM14K (Kenilworth Local Plan Area)	24 February 2017
OVM15K	Regional Infrastructure Overlay Map OVM15K	24 February 2017
OVM16K	Regional Infrastructure Overlay Map OVM16K (Blackall Range Local Plan Area)	24 February 2017
OVM17K	Regional Infrastructure Overlay Map OVM17K	24 February 2017
OVM18K	Regional Infrastructure Overlay Map OVM18K (Nambour Local Plan Area)	24 February 2017
OVM19K	Regional Infrastructure Overlay Map OVM19K (Bli Bli Local Plan Area)	11 May 2018
OVM20K	Regional Infrastructure Overlay Map OVM20K	11 May 2018
OVM21K	Regional Infrastructure Overlay Map OVM21K (Maroochy North Shore Local Plan Area)	8 November 2019
OVM22K	Regional Infrastructure Overlay Map OVM22K (Maroochydore/Kuluin Local Plan Area)	8 June 2018
OVM23K	Regional Infrastructure Overlay Map OVM23K	24 February 2017
OVM24K	Regional Infrastructure Overlay Map OVM24K	24 February 2017
OVM25K	Regional Infrastructure Overlay Map OVM25K	8 November 2019
OVM26K	Regional Infrastructure Overlay Map OVM26K	13 May 2022
OVM27K	Regional Infrastructure Overlay Map OVM27K (Woombye Local Plan Area)	24 February 2017
OVM28K	Regional Infrastructure Overlay Map OVM28K (Palmwoods Local Plan Area)	29 March 2019
OVM29K	Regional Infrastructure Overlay Map OVM29K (Eudlo Local Plan Area)	24 February 2017
OVM30K	Regional Infrastructure Overlay Map OVM30K	24 February 2017
OVM31K	Regional Infrastructure Overlay Map OVM31K (Forest Glen/Kunda Park/Tanawha Local Plan Area)	13 May 2022
OVM32K	Regional Infrastructure Overlay Map OVM32K (Buderim Local Plan Area)	8 June 2018
OVM33K	Regional Infrastructure Overlay Map OVM33K (Sippy Downs Local Plan Area)	24 February 2017
OVM34K	Regional Infrastructure Overlay Map OVM34K (Mooloolaba/Alexandra Headland Local Plan Area)	8 June 2018
OVM35K	Regional Infrastructure Overlay Map OVM35K (Kawana Waters Local Plan Area)	24 February 2017
OVM36K	Regional Infrastructure Overlay Map OVM36K	24 February 2017
OVM37K	Regional Infrastructure Overlay Map OVM37K	24 February 2017

Map number	Map title	Gazettal date
OVM38K	Regional Infrastructure Overlay Map OVM38K	8 November 2019
OVM39K	Regional Infrastructure Overlay Map OVM39K (Maleny Local Plan Area)	8 November 2019
OVM40K	Regional Infrastructure Overlay Map OVM40K	13 May 2022
OVM41K	Regional Infrastructure Overlay Map OVM41K (Mooloolah Local Plan Area)	24 February 2017
OVM42K	Regional Infrastructure Overlay Map OVM42K (Landsborough Local Plan Area)	13 May 2022
OVM43K	Regional Infrastructure Overlay Map OVM43K	24 February 2017
OVM44k	Regional Infrastructure Overlay Map OVM44K (Caloundra West Local Plan Area)	24 February 2017
OVM45K	Regional Infrastructure Overlay Map OVM45K (Caloundra Local Plan Area)	24 February 2017
OVM46K	Regional Infrastructure Overlay Map OVM46K (Golden Beach/Pelican Waters Local Plan Area)	24 February 2017
OVM47K	Regional Infrastructure Overlay Map OVM47K	24 February 2017
OVM48K	Regional Infrastructure Overlay Map OVM48K	29 March 2019
OVM49K	Regional Infrastructure Overlay Map OVM49K (Beerwah Local Plan Area)	29 March 2019
OVM50K	Regional Infrastructure Overlay Map OVM50K (Glass House Mountains Local Plan Area)	29 March 2019
OVM51K	Regional Infrastructure Overlay Map OVM51K	24 February 2017
OVM52K	Regional Infrastructure Overlay Map OVM52K	24 February 2017
OVM53K	Regional Infrastructure Overlay Map OVM53K	24 February 2017
OVM54K	Regional Infrastructure Overlay Map OVM54K (Beerburum Local Plan Area)	24 February 2017
OVM55K	Regional Infrastructure Overlay Map OVM55K	24 February 2017
Scenic amenity overlay maps		
OVM1L	Scenic Amenity Overlay Map OVM1L	24 February 2017
OVM2L	Scenic Amenity Overlay Map OVM2L	24 February 2017
OVM3L	Scenic Amenity Overlay Map OVM3L (Eumundi Local Plan Area)	24 February 2017
OVM4L	Scenic Amenity Overlay Map OVM4L	24 February 2017
OVM5L	Scenic Amenity Overlay Map OVM5L	24 February 2017
OVM6L	Scenic Amenity Overlay Map OVM6L	24 February 2017
OVM7L	Scenic Amenity Overlay Map OVM7L	29 March 2019
OVM8L	Scenic Amenity Overlay Map OVM8L (Yandina Local Plan Area)	29 March 2019
OVM9L	Scenic Amenity Overlay Map OVM9L	8 November 2019
OVM10L	Scenic Amenity Overlay Map OVM10L (Peregian South Local Plan Area)	24 February 2017
OVM11L	Scenic Amenity Overlay Map OVM11L (Coolum Local Plan Area)	8 November 2019
OVM12L	Scenic Amenity Overlay Map OVM12L	24 February 2017
OVM13L	Scenic Amenity Overlay Map OVM13L	24 February 2017
OVM14L	Scenic Amenity Overlay Map OVM14L (Kenilworth Local Plan Area)	24 February 2017
OVM15L	Scenic Amenity Overlay Map OVM15L	24 February 2017
OVM16L	Scenic Amenity Overlay Map OVM16L (Blackall Range Local Plan Area)	24 February 2017
OVM17L	Scenic Amenity Overlay Map OVM17L	24 February 2017
OVM18L	Scenic Amenity Overlay Map OVM18L (Nambour Local Plan Area)	24 February 2017
OVM19L	Scenic Amenity Overlay Map OVM19L (Bli Bli Local Plan Area)	11 May 2018
OVM20L	Scenic Amenity Overlay Map OVM20L	11 May 2018
OVM21L	Scenic Amenity Overlay Map OVM21L (Maroochy North Shore Local Plan Area)	8 November 2019
OVM22L	Scenic Amenity Overlay Map OVM22L (Maroochydhore/Kuluin Local Plan Area)	8 June 2018
OVM23L	Scenic Amenity Overlay Map OVM23L	24 February 2017
OVM24L	Scenic Amenity Overlay Map OVM24L	24 February 2017
OVM25L	Scenic Amenity Overlay Map OVM25L	8 November 2019

Map number	Map title	Gazettal date
OVM26L	Scenic Amenity Overlay Map OVM26L	13 May 2022
OVM27L	Scenic Amenity Overlay Map OVM27L (Woombye Local Plan Area)	24 February 2017
OVM28L	Scenic Amenity Overlay Map OVM28L (Palmwoods Local Plan Area)	29 March 2019
OVM29L	Scenic Amenity Overlay Map OVM29L (Eudlo Local Plan Area)	24 February 2017
OVM30L	Scenic Amenity Overlay Map OVM30L	24 February 2017
OVM31L	Scenic Amenity Overlay Map OVM31L (Forest Glen/Kunda Park/Tanawha Local Plan Area)	13 May 2022
OVM32L	Scenic Amenity Overlay Map OVM32L (Buderim Local Plan Area)	8 June 2018
OVM33L	Scenic Amenity Overlay Map OVM33L (Sippy Downs Local Plan Area)	24 February 2017
OVM34L	Scenic Amenity Overlay Map OVM34L (Mooloolaba/Alexandra Headland Local Plan Area)	8 June 2018
OVM35L	Scenic Amenity Overlay Map OVM35L (Kawana Waters Local Plan Area)	24 February 2017
OVM36L	Scenic Amenity Overlay Map OVM36L	24 February 2017
OVM37L	Scenic Amenity Overlay Map OVM37L	24 February 2017
OVM38L	Scenic Amenity Overlay Map OVM38L	8 November 2019
OVM39L	Scenic Amenity Overlay Map OVM39L (Maleny Local Plan Area)	8 November 2019
OVM40L	Scenic Amenity Overlay Map OVM40L	13 May 2022
OVM41L	Scenic Amenity Overlay Map OVM41L (Mooloolah Local Plan Area)	24 February 2017
OVM42L	Scenic Amenity Overlay Map OVM42L (Landsborough Local Plan Area)	13 May 2022
OVM43L	Scenic Amenity Overlay Map OVM43L	24 February 2017
OVM44L	Scenic Amenity Overlay Map OVM44L (Caloundra West Local Plan Area)	24 February 2017
OVM45L	Scenic Amenity Overlay Map OVM45L (Caloundra Local Plan Area)	24 February 2017
OVM46L	Scenic Amenity Overlay Map OVM46L (Golden Beach/Pelican Waters Local Plan Area)	24 February 2017
OVM47L	Scenic Amenity Overlay Map OVM47L	24 February 2017
OVM48L	Scenic Amenity Overlay Map OVM48L	29 March 2019
OVM49L	Scenic Amenity Overlay Map OVM49L (Beerwah Local Plan Area)	29 March 2019
OVM50L	Scenic Amenity Overlay Map OVM50L (Glass House Mountains Local Plan Area)	29 March 2019
OVM51L	Scenic Amenity Overlay Map OVM51L	24 February 2017
OVM52L	Scenic Amenity Overlay Map OVM52L	24 February 2017
OVM53L	Scenic Amenity Overlay Map OVM53L	24 February 2017
OVM54L	Scenic Amenity Overlay Map OVM54L (Beerburum Local Plan Area)	24 February 2017
OVM55L	Scenic Amenity Overlay Map OVM55L	24 February 2017
Water resource catchments overlay maps		
OVM1M	Water Resource Catchments Overlay Map OVM1M	2 May 2014
OVM2M	Water Resource Catchments Overlay Map OVM2M	2 May 2014
OVM3M	Water Resource Catchments Overlay Map OVM3M (Eumundi Local Plan Area)	2 May 2014
OVM4M	Water Resource Catchments Overlay Map OVM4M	2 May 2014
OVM5M	Water Resource Catchments Overlay Map OVM5M	2 May 2014
OVM6M	Water Resource Catchments Overlay Map OVM6M	2 May 2014
OVM7M	Water Resource Catchments Overlay Map OVM7M	29 March 2019
OVM8M	Water Resource Catchments Overlay Map OVM8M (Yandina Local Plan Area)	29 March 2019
OVM9M	Water Resource Catchments Overlay Map OVM9M	8 November 2019
OVM10M	Water Resource Catchments Overlay Map OVM10M (Peregian South Local Plan Area)	2 May 2014
OVM11M	Water Resource Catchments Overlay Map OVM11M (Coolum Local Plan Area)	8 November 2019

Map number	Map title	Gazettal date
OVM12M	Water Resource Catchments Overlay Map OVM12M	2 May 2014
OVM13M	Water Resource Catchments Overlay Map OVM13M	2 May 2014
OVM14M	Water Resource Catchments Overlay Map OVM14M (Kenilworth Local Plan Area)	2 May 2014
OVM15M	Water Resource Catchments Overlay Map OVM15M	2 May 2014
OVM16M	Water Resource Catchments Overlay Map OVM16M (Blackall Range Local Plan Area)	2 May 2014
OVM17M	Water Resource Catchments Overlay Map OVM17M	2 May 2014
OVM18M	Water Resource Catchments Overlay Map OVM18M (Nambour Local Plan Area)	2 May 2014
OVM19M	Water Resource Catchments Overlay Map OVM19M (Bli Bli Local Plan Area)	11 May 2018
OVM20M	Water Resource Catchments Overlay Map OVM20M	11 May 2018
OVM21M	Water Resource Catchments Overlay Map OVM21M (Maroochy North Shore Local Plan Area)	8 November 2019
OVM22M	Water Resource Catchments Overlay Map OVM22M (Maroochydore/Kuluin Local Plan Area)	8 June 2018
OVM23M	Water Resource Catchments Overlay Map OVM23M	2 May 2014
OVM24M	Water Resource Catchments Overlay Map OVM24M	2 May 2014
OVM25M	Water Resource Catchments Overlay Map OVM25M	8 November 2019
OVM26M	Water Resource Catchments Overlay Map OVM26M	13 May 2022
OVM27M	Water Resource Catchments Overlay Map OVM27M (Woombye Local Plan Area)	2 May 2014
OVM28M	Water Resource Catchments Overlay Map OVM28M (Palmwoods Local Plan Area)	29 March 2019
OVM29M	Water Resource Catchments Overlay Map OVM29M (Eudlo Local Plan Area)	2 May 2014
OVM30M	Water Resource Catchments Overlay Map OVM30M	2 May 2014
OVM31M	Water Resource Catchments Overlay Map OVM31M (Forest Glen/Kunda Park/Tanawha Local Plan Area)	13 May 2022
OVM32M	Water Resource Catchments Overlay Map OVM32M(Buderim Local Plan Area)	8 June 2018
OVM33M	Water Resource Catchments Overlay Map OVM33M (Sippy Downs Local Plan Area)	2 May 2014
OVM34M	Water Resource Catchments Overlay Map OVM34M (Mooloolaba/Alexandra Headland Local Plan Area)	8 June 2018
OVM35M	Water Resource Catchments Overlay Map OVM35M (Kawana Waters Local Plan Area)	2 May 2014
OVM36M	Water Resource Catchments Overlay Map OVM36M	2 May 2014
OVM37M	Water Resource Catchments Overlay Map OVM37M	2 May 2014
OVM38M	Water Resource Catchments Overlay Map OVM38M	8 November 2019
OVM39M	Water Resource Catchments Overlay Map OVM39M (Maleny Local Plan Area)	8 November 2019
OVM40M	Water Resource Catchments Overlay Map OVM40M	13 May 2022
OVM41M	Water Resource Catchments Overlay Map OVM41M(Mooloolah Local Plan Area)	2 May 2014
OVM42M	Water Resource Catchments Overlay Map OVM42M(Landsborough Local Plan Area)	13 May 2022
OVM43M	Water Resource Catchments Overlay Map OVM43M	2 May 2014
OVM44M	Water Resource Catchments Overlay Map OVM44M (Caloundra West Local Plan Area)	2 May 2014
OVM45M	Water Resource Catchments Overlay Map OVM45M (Caloundra Local Plan Area)	2 May 2014
OVM46M	Water Resource Catchments Overlay Map OVM46M (Golden Beach/Pelican Waters Local Plan Area)	2 May 2014
OVM47M	Water Resource Catchments Overlay Map OVM47M	2 May 2014
OVM48M	Water Resource Catchments Overlay Map OVM48M	29 March 2019
OVM49M	Water Resource Catchments Overlay Map OVM49M (Beerwah Local Plan Area)	29 March 2019
OVM50M	Water Resource Catchments Overlay Map OVM50M (Glass House Mountains Local Plan Area)	29 March 2019
OVM51M	Water Resource Catchments Overlay Map OVM51M	2 May 2014
OVM52M	Water Resource Catchments Overlay Map OVM52M	2 May 2014

Map number	Map title	Gazettal date
OVM53M	Water Resource Catchments Overlay Map OVM53M	2 May 2014
OVM54M	Water Resource Catchments Overlay Map OVM54M (Beerburum Local Plan Area)	2 May 2014
OVM55M	Water Resource Catchments Overlay Map OVM55M	2 May 2014

SC3.3 Local government infrastructure plan maps

Table SC3.3.1 (LGIP maps) below lists the maps for the Local government infrastructure plan.

Table SC3.3.1 LGIP maps

Map number	Map title	Gazettal date
Priority Infrastructure Area		
LGIP Map PIA1	Local Government Infrastructure Plan Map – Priority Infrastructure Area LGIP Map PIA1	22 June 2018
LGIP Map PIA2	Local Government Infrastructure Plan Map – Priority Infrastructure Area LGIP Map PIA2	8 November 2019
LGIP Map PIA3	Local Government Infrastructure Plan Map – Priority Infrastructure Area LGIP Map PIA3	22 June 2018
LGIP Map PIA4	Local Government Infrastructure Plan Map – Priority Infrastructure Area LGIP Map PIA4	22 June 2018
LGIP Map PIA5	Local Government Infrastructure Plan Map – Priority Infrastructure Area LGIP Map PIA5	22 June 2018
LGIP Map PIA6	Local Government Infrastructure Plan Map – Priority Infrastructure Area LGIP Map PIA6	22 June 2018
LGIP Map PIA7	Local Government Infrastructure Plan Map – Priority Infrastructure Area LGIP Map PIA7	29 March 2019
LGIP Map PIA8	Local Government Infrastructure Plan Map – Priority Infrastructure Area LGIP Map PIA8	29 March 2019
LGIP Map PIA9	Local Government Infrastructure Plan Map – Priority Infrastructure Area LGIP Map PIA9	8 November 2019
LGIP Map PIA10	Local Government Infrastructure Plan Map – Priority Infrastructure Area LGIP Map PIA10	22 June 2018
LGIP Map PIA11	Local Government Infrastructure Plan Map – Priority Infrastructure Area LGIP Map PIA11	8 November 2019
LGIP Map PIA12	Local Government Infrastructure Plan Map – Priority Infrastructure Area LGIP Map PIA12	22 June 2018
LGIP Map PIA13	Local Government Infrastructure Plan Map – Priority Infrastructure Area LGIP Map PIA13	22 June 2018
LGIP Map PIA14	Local Government Infrastructure Plan Map – Priority Infrastructure Area LGIP Map PIA14	8 November 2019
LGIP Map PIA15	Local Government Infrastructure Plan Map – Priority Infrastructure Area LGIP Map PIA15	22 June 2018
LGIP Map PIA16	Local Government Infrastructure Plan Map – Priority Infrastructure Area LGIP Map PIA16	29 March 2019
LGIP Map PIA17	Local Government Infrastructure Plan Map – Priority Infrastructure Area LGIP Map PIA17	8 November 2019
LGIP Map PIA18	Local Government Infrastructure Plan Map – Priority Infrastructure Area LGIP Map PIA18	8 November 2019
LGIP Map PIA19	Local Government Infrastructure Plan Map – Priority Infrastructure Area LGIP Map PIA19	8 November 2019
LGIP Map PIA20	Local Government Infrastructure Plan Map – Priority Infrastructure Area LGIP Map PIA20	22 June 2018
LGIP Map PIA21	Local Government Infrastructure Plan Map – Priority Infrastructure Area LGIP Map PIA21	8 November 2019
LGIP Map PIA22	Local Government Infrastructure Plan Map – Priority Infrastructure Area LGIP Map PIA22	8 November 2019
LGIP Map PIA23	Local Government Infrastructure Plan Map – Priority Infrastructure Area LGIP Map PIA23	22 June 2018
LGIP Map PIA24	Local Government Infrastructure Plan Map – Priority Infrastructure Area LGIP Map PIA24	22 June 2018
LGIP Map PIA25	Local Government Infrastructure Plan Map – Priority Infrastructure Area LGIP Map PIA25	8 November 2019
LGIP Map PIA26	Local Government Infrastructure Plan Map – Priority Infrastructure Area LGIP Map PIA26	13 May 2022
LGIP Map PIA27	Local Government Infrastructure Plan Map – Priority Infrastructure Area LGIP Map PIA27	8 November 2019
LGIP Map PIA28	Local Government Infrastructure Plan Map – Priority Infrastructure Area LGIP Map PIA28	29 March 2019
LGIP Map PIA29	Local Government Infrastructure Plan Map – Priority Infrastructure Area LGIP Map PIA29	22 June 2018

Map number	Map title	Gazettal date
	Infrastructure Area LGIP Map PIA29	
LGIP Map PIA30	Local Government Infrastructure Plan Map – Priority Infrastructure Area LGIP Map PIA30	22 June 2018
LGIP Map PIA31	Local Government Infrastructure Plan Map – Priority Infrastructure Area LGIP Map PIA31	13 May 2022
LGIP Map PIA32	Local Government Infrastructure Plan Map – Priority Infrastructure Area LGIP Map PIA32	8 November 2019
LGIP Map PIA33	Local Government Infrastructure Plan Map – Priority Infrastructure Area LGIP Map PIA33	8 November 2019
LGIP Map PIA34	Local Government Infrastructure Plan Map – Priority Infrastructure Area LGIP Map PIA34	8 November 2019
LGIP Map PIA35	Local Government Infrastructure Plan Map – Priority Infrastructure Area LGIP Map PIA35	8 November 2019
LGIP Map PIA36	Local Government Infrastructure Plan Map – Priority Infrastructure Area LGIP Map PIA36	22 June 2018
LGIP Map PIA37	Local Government Infrastructure Plan Map – Priority Infrastructure Area LGIP Map PIA37	22 June 2018
LGIP Map PIA38	Local Government Infrastructure Plan Map – Priority Infrastructure Area LGIP Map PIA38	8 November 2019
LGIP Map PIA39	Local Government Infrastructure Plan Map – Priority Infrastructure Area LGIP Map PIA39	8 November 2019
LGIP Map PIA40	Local Government Infrastructure Plan Map – Priority Infrastructure Area LGIP Map PIA40	13 May 2022
LGIP Map PIA41	Local Government Infrastructure Plan Map – Priority Infrastructure Area LGIP Map PIA41	22 June 2018
LGIP Map PIA42	Local Government Infrastructure Plan Map – Priority Infrastructure Area LGIP Map PIA42	13 May 2022
LGIP Map PIA43	Local Government Infrastructure Plan Map – Priority Infrastructure Area LGIP Map PIA43	29 March 2019
LGIP Map PIA44	Local Government Infrastructure Plan Map – Priority Infrastructure Area LGIP Map PIA44	8 November 2019
LGIP Map PIA45	Local Government Infrastructure Plan Map – Priority Infrastructure Area LGIP Map PIA45	8 November 2019
LGIP Map PIA46	Local Government Infrastructure Plan Map – Priority Infrastructure Area LGIP Map PIA46	8 November 2019
LGIP Map PIA47	Local Government Infrastructure Plan Map – Priority Infrastructure Area LGIP Map PIA47	22 June 2018
LGIP Map PIA48	Local Government Infrastructure Plan Map – Priority Infrastructure Area LGIP Map PIA48	29 March 2019
LGIP Map PIA49	Local Government Infrastructure Plan Map – Priority Infrastructure Area LGIP Map PIA49	8 November 2019
LGIP Map PIA50	Local Government Infrastructure Plan Map – Priority Infrastructure Area LGIP Map PIA50	29 March 2019
LGIP Map PIA51	Local Government Infrastructure Plan Map – Priority Infrastructure Area LGIP Map PIA51	22 June 2018
LGIP Map PIA52	Local Government Infrastructure Plan Map – Priority Infrastructure Area LGIP Map PIA52	22 June 2018
LGIP Map PIA53	Local Government Infrastructure Plan Map – Priority Infrastructure Area LGIP Map PIA53	22 June 2018
LGIP Map PIA54	Local Government Infrastructure Plan Map – Priority Infrastructure Area LGIP Map PIA54	22 June 2018
LGIP Map PIA55	Local Government Infrastructure Plan Map – Priority Infrastructure Area LGIP Map PIA55	22 June 2018
Stormwater Network		
LGIP Map SQN1	Local Government Infrastructure Plan Map – Stormwater Network - LGIP Map SQN1	22 June 2018
LGIP Map SQN2	Local Government Infrastructure Plan Map – Stormwater Network - LGIP Map SQN2	22 June 2018
LGIP Map SQN3	Local Government Infrastructure Plan Map – Stormwater Network - LGIP Map SQN3	22 June 2018
LGIP Map SQN4	Local Government Infrastructure Plan Map – Stormwater Network - LGIP Map SQN4	22 June 2018
LGIP Map SQN5	Local Government Infrastructure Plan Map – Stormwater Network - LGIP Map SQN5	22 June 2018

Map number	Map title	Gazettal date
LGIP Map SQN6	Local Government Infrastructure Plan Map – Stormwater Network - LGIP Map SQN6	22 June 2018
LGIP Map SQN7	Local Government Infrastructure Plan Map – Stormwater Network - LGIP Map SQN7	29 March 2019
LGIP Map SQN8	Local Government Infrastructure Plan Map – Stormwater Network - LGIP Map SQN8	29 March 2019
LGIP Map SQN9	Local Government Infrastructure Plan Map – Stormwater Network - LGIP Map SQN9	8 November 2019
LGIP Map SQN10	Local Government Infrastructure Plan Map – Stormwater Network - LGIP Map SQN10	22 June 2018
LGIP Map SQN11	Local Government Infrastructure Plan Map – Stormwater Network - LGIP Map SQN11	8 November 2019
LGIP Map SQN12	Local Government Infrastructure Plan Map – Stormwater Network - LGIP Map SQN12	22 June 2018
LGIP Map SQN13	Local Government Infrastructure Plan Map – Stormwater Network - LGIP Map SQN13	22 June 2018
LGIP Map SQN14	Local Government Infrastructure Plan Map – Stormwater Network - LGIP Map SQN14	22 June 2018
LGIP Map SQN15	Local Government Infrastructure Plan Map – Stormwater Network - LGIP Map SQN15	22 June 2018
LGIP Map SQN16	Local Government Infrastructure Plan Map – Stormwater Network - LGIP Map SQN16	22 June 2018
LGIP Map SQN17	Local Government Infrastructure Plan Map – Stormwater Network - LGIP Map SQN17	22 June 2018
LGIP Map SQN18	Local Government Infrastructure Plan Map – Stormwater Network - LGIP Map SQN18	22 June 2018
LGIP Map SQN19	Local Government Infrastructure Plan Map – Stormwater Network - LGIP Map SQN19	22 June 2018
LGIP Map SQN20	Local Government Infrastructure Plan Map – Stormwater Network - LGIP Map SQN20	22 June 2018
LGIP Map SQN21	Local Government Infrastructure Plan Map – Stormwater Network - LGIP Map SQN21	8 November 2019
LGIP Map SQN22	Local Government Infrastructure Plan Map – Stormwater Network - LGIP Map SQN22	22 June 2018
LGIP Map SQN23	Local Government Infrastructure Plan Map – Stormwater Network - LGIP Map SQN23	22 June 2018
LGIP Map SQN24	Local Government Infrastructure Plan Map – Stormwater Network - LGIP Map SQN24	22 June 2018
LGIP Map SQN25	Local Government Infrastructure Plan Map – Stormwater Network - LGIP Map SQN25	8 November 2019
LGIP Map SQN26	Local Government Infrastructure Plan Map – Stormwater Network - LGIP Map SQN26	13 May 2022
LGIP Map SQN27	Local Government Infrastructure Plan Map – Stormwater Network - LGIP Map SQN27	22 June 2018
LGIP Map SQN28	Local Government Infrastructure Plan Map – Stormwater Network - LGIP Map SQN28	29 March 2019
LGIP Map SQN29	Local Government Infrastructure Plan Map – Stormwater Network - LGIP Map SQN29	22 June 2018
LGIP Map SQN30	Local Government Infrastructure Plan Map – Stormwater Network - LGIP Map SQN30	22 June 2018
LGIP Map SQN31	Local Government Infrastructure Plan Map – Stormwater Network - LGIP Map SQN31	13 May 2022
LGIP Map SQN32	Local Government Infrastructure Plan Map – Stormwater Network - LGIP Map SQN32	22 June 2018
LGIP Map SQN33	Local Government Infrastructure Plan Map – Stormwater Network - LGIP Map SQN33	22 June 2018
LGIP Map SQN34	Local Government Infrastructure Plan Map – Stormwater Network - LGIP Map SQN34	22 June 2018
LGIP Map SQN35	Local Government Infrastructure Plan Map – Stormwater Network - LGIP Map SQN35	22 June 2018
LGIP Map SQN36	Local Government Infrastructure Plan Map – Stormwater Network - LGIP Map SQN36	22 June 2018
LGIP Map SQN37	Local Government Infrastructure Plan Map – Stormwater Network - LGIP Map SQN37	22 June 2018

Map number	Map title	Gazettal date
LGIP Map SQN38	Local Government Infrastructure Plan Map – Stormwater Network - LGIP Map SQN38	8 November 2019
LGIP Map SQN39	Local Government Infrastructure Plan Map – Stormwater Network - LGIP Map SQN39	8 November 2019
LGIP Map SQN40	Local Government Infrastructure Plan Map – Stormwater Network - LGIP Map SQN40	13 May 2022
LGIP Map SQN41	Local Government Infrastructure Plan Map – Stormwater Network - LGIP Map SQN41	22 June 2018
LGIP Map SQN42	Local Government Infrastructure Plan Map – Stormwater Network - LGIP Map SQN42	13 May 2022
LGIP Map SQN43	Local Government Infrastructure Plan Map – Stormwater Network - LGIP Map SQN43	22 June 2018
LGIP Map SQN44	Local Government Infrastructure Plan Map – Stormwater Network - LGIP Map SQN44	22 June 2018
LGIP Map SQN45	Local Government Infrastructure Plan Map – Stormwater Network - LGIP Map SQN45	22 June 2018
LGIP Map SQN46	Local Government Infrastructure Plan Map – Stormwater Network - LGIP Map SQN46	22 June 2018
LGIP Map SQN47	Local Government Infrastructure Plan Map – Stormwater Network - LGIP Map SQN47	22 June 2018
LGIP Map SQN48	Local Government Infrastructure Plan Map – Stormwater Network - LGIP Map SQN48	29 March 2019
LGIP Map SQN49	Local Government Infrastructure Plan Map – Stormwater Network - LGIP Map SQN49	29 March 2019
LGIP Map SQN50	Local Government Infrastructure Plan Map – Stormwater Network - LGIP Map SQN50	29 March 2019
LGIP Map SQN51	Local Government Infrastructure Plan Map – Stormwater Network - LGIP Map SQN51	22 June 2018
LGIP Map SQN52	Local Government Infrastructure Plan Map – Stormwater Network - LGIP Map SQN52	22 June 2018
LGIP Map SQN53	Local Government Infrastructure Plan Map – Stormwater Network - LGIP Map SQN53	22 June 2018
LGIP Map SQN54	Local Government Infrastructure Plan Map – Stormwater Network - LGIP Map SQN54	22 June 2018
LGIP Map SQN55	Local Government Infrastructure Plan Map – Stormwater Network - LGIP Map SQN55	22 June 2018
Transport Network (Roads)		
LGIP Map TNR1	Local Government Infrastructure Plan Map – Transport Network (Roads) – LGIP Map TNR1	22 June 2018
LGIP Map TNR2	Local Government Infrastructure Plan Map – Transport Network (Roads) – LGIP Map TNR2	22 June 2018
LGIP Map TNR3	Local Government Infrastructure Plan Map – Transport Network (Roads) – LGIP Map TNR3	22 June 2018
LGIP Map TNR4	Local Government Infrastructure Plan Map – Transport Network (Roads) – LGIP Map TNR4	22 June 2018
LGIP Map TNR5	Local Government Infrastructure Plan Map – Transport Network (Roads) – LGIP Map TNR5	22 June 2018
LGIP Map TNR6	Local Government Infrastructure Plan Map – Transport Network (Roads) – LGIP Map TNR6	22 June 2018
LGIP Map TNR7	Local Government Infrastructure Plan Map – Transport Network (Roads) – LGIP Map TNR7	29 March 2019
LGIP Map TNR8	Local Government Infrastructure Plan Map – Transport Network (Roads) – LGIP Map TNR8	29 March 2019
LGIP Map TNR9	Local Government Infrastructure Plan Map – Transport Network (Roads) – LGIP Map TNR9	8 November 2019
LGIP Map TNR10	Local Government Infrastructure Plan Map – Transport Network (Roads) – LGIP Map TNR10	22 June 2018
LGIP Map TNR11	Local Government Infrastructure Plan Map – Transport Network (Roads) – LGIP Map TNR11	8 November 2019
LGIP Map TNR12	Local Government Infrastructure Plan Map – Transport Network (Roads) – LGIP Map TNR12	22 June 2018
LGIP Map TNR13	Local Government Infrastructure Plan Map – Transport Network (Roads) – LGIP Map TNR13	22 June 2018
LGIP Map TNR14	Local Government Infrastructure Plan Map – Transport	22 June 2018

Map number	Map title	Gazettal date
	Network (Roads) – LGIP Map TNR14	
LGIP Map TNR15	Local Government Infrastructure Plan Map – Transport Network (Roads) – LGIP Map TNR15	22 June 2018
LGIP Map TNR16	Local Government Infrastructure Plan Map – Transport Network (Roads) – LGIP Map TNR16	22 June 2018
LGIP Map TNR17	Local Government Infrastructure Plan Map – Transport Network (Roads) – LGIP Map TNR17	22 June 2018
LGIP Map TNR18	Local Government Infrastructure Plan Map – Transport Network (Roads) – LGIP Map TNR18	22 June 2018
LGIP Map TNR19	Local Government Infrastructure Plan Map – Transport Network (Roads) – LGIP Map TNR19	22 June 2018
LGIP Map TNR20	Local Government Infrastructure Plan Map – Transport Network (Roads) – LGIP Map TNR20	22 June 2018
LGIP Map TNR21	Local Government Infrastructure Plan Map – Transport Network (Roads) – LGIP Map TNR21	8 November 2019
LGIP Map TNR22	Local Government Infrastructure Plan Map – Transport Network (Roads) – LGIP Map TNR22	22 June 2018
LGIP Map TNR23	Local Government Infrastructure Plan Map – Transport Network (Roads) – LGIP Map TNR23	22 June 2018
LGIP Map TNR24	Local Government Infrastructure Plan Map – Transport Network (Roads) – LGIP Map TNR24	22 June 2018
LGIP Map TNR25	Local Government Infrastructure Plan Map – Transport Network (Roads) – LGIP Map TNR25	8 November 2019
LGIP Map TNR26	Local Government Infrastructure Plan Map – Transport Network (Roads) – LGIP Map TNR26	13 May 2022
LGIP Map TNR27	Local Government Infrastructure Plan Map – Transport Network (Roads) – LGIP Map TNR27	22 June 2018
LGIP Map TNR28	Local Government Infrastructure Plan Map – Transport Network (Roads) – LGIP Map TNR28	29 March 2019
LGIP Map TNR29	Local Government Infrastructure Plan Map – Transport Network (Roads) – LGIP Map TNR29	22 June 2018
LGIP Map TNR30	Local Government Infrastructure Plan Map – Transport Network (Roads) – LGIP Map TNR30	22 June 2018
LGIP Map TNR31	Local Government Infrastructure Plan Map – Transport Network (Roads) – LGIP Map TNR31	13 May 2022
LGIP Map TNR32	Local Government Infrastructure Plan Map – Transport Network (Roads) – LGIP Map TNR32	22 June 2018
LGIP Map TNR33	Local Government Infrastructure Plan Map – Transport Network (Roads) – LGIP Map TNR33	22 June 2018
LGIP Map TNR34	Local Government Infrastructure Plan Map – Transport Network (Roads) – LGIP Map TNR34	22 June 2018
LGIP Map TNR35	Local Government Infrastructure Plan Map – Transport Network (Roads) – LGIP Map TNR35	22 June 2018
LGIP Map TNR36	Local Government Infrastructure Plan Map – Transport Network (Roads) – LGIP Map TNR36	22 June 2018
LGIP Map TNR37	Local Government Infrastructure Plan Map – Transport Network (Roads) – LGIP Map TNR37	22 June 2018
LGIP Map TNR38	Local Government Infrastructure Plan Map – Transport Network (Roads) – LGIP Map TNR38	8 November 2019
LGIP Map TNR39	Local Government Infrastructure Plan Map – Transport Network (Roads) – LGIP Map TNR39	8 November 2019
LGIP Map TNR40	Local Government Infrastructure Plan Map – Transport Network (Roads) – LGIP Map TNR40	13 May 2022
LGIP Map TNR41	Local Government Infrastructure Plan Map – Transport Network (Roads) – LGIP Map TNR41	22 June 2018
LGIP Map TNR42	Local Government Infrastructure Plan Map – Transport Network (Roads) – LGIP Map TNR42	13 May 2022
LGIP Map TNR43	Local Government Infrastructure Plan Map – Transport Network (Roads) – LGIP Map TNR43	22 June 2018
LGIP Map TNR44	Local Government Infrastructure Plan Map – Transport Network (Roads) – LGIP Map TNR44	22 June 2018
LGIP Map TNR45	Local Government Infrastructure Plan Map – Transport Network (Roads) – LGIP Map TNR45	22 June 2018
LGIP Map TNR46	Local Government Infrastructure Plan Map – Transport	22 June 2018

Map number	Map title	Gazettal date
	Network (Roads) – LGIP Map TNR46	
LGIP Map TNR47	Local Government Infrastructure Plan Map – Transport Network (Roads) – LGIP Map TNR47	22 June 2018
LGIP Map TNR48	Local Government Infrastructure Plan Map – Transport Network (Roads) – LGIP Map TNR48	29 March 2019
LGIP Map TNR49	Local Government Infrastructure Plan Map – Transport Network (Roads) – LGIP Map TNR49	29 March 2019
LGIP Map TNR50	Local Government Infrastructure Plan Map – Transport Network (Roads) – LGIP Map TNR50	22 June 2018
LGIP Map TNR51	Local Government Infrastructure Plan Map – Transport Network (Roads) – LGIP Map TNR51	22 June 2018
LGIP Map TNR52	Local Government Infrastructure Plan Map – Transport Network (Roads) – LGIP Map TNR52	22 June 2018
LGIP Map TNR53	Local Government Infrastructure Plan Map – Transport Network (Roads) – LGIP Map TNR53	22 June 2018
LGIP Map TNR54	Local Government Infrastructure Plan Map – Transport Network (Roads) – LGIP Map TNR54	22 June 2018
LGIP Map TNR55	Local Government Infrastructure Plan Map – Transport Network (Roads) – LGIP Map TNR55	22 June 2018
Transport Network – Active Transport		
LGIP Map TNA1	Local Government Infrastructure Plan Map – Transport Network (Active Transport) – LGIP Map TNA1	22 June 2018
LGIP Map TNA2	Local Government Infrastructure Plan Map – Transport Network (Active Transport) – LGIP Map TNA2	22 June 2018
LGIP Map TNA3	Local Government Infrastructure Plan Map – Transport Network (Active Transport) – LGIP Map TNA3	22 June 2018
LGIP Map TNA4	Local Government Infrastructure Plan Map – Transport Network (Active Transport) – LGIP Map TNA4	22 June 2018
LGIP Map TNA5	Local Government Infrastructure Plan Map – Transport Network (Active Transport) – LGIP Map TNA5	22 June 2018
LGIP Map TNA6	Local Government Infrastructure Plan Map – Transport Network (Active Transport) – LGIP Map TNA6	22 June 2018
LGIP Map TNA7	Local Government Infrastructure Plan Map – Transport Network (Active Transport) – LGIP Map TNA7	29 March 2019
LGIP Map TNA8	Local Government Infrastructure Plan Map – Transport Network (Active Transport) – LGIP Map TNA8	29 March 2019
LGIP Map TNA9	Local Government Infrastructure Plan Map – Transport Network (Active Transport) – LGIP Map TNA9	8 November 2019
LGIP Map TNA10	Local Government Infrastructure Plan Map – Transport Network (Active Transport) – LGIP Map TNA10	22 June 2018
LGIP Map TNA11	Local Government Infrastructure Plan Map – Transport Network (Active Transport) – LGIP Map TNA11	8 November 2019
LGIP Map TNA12	Local Government Infrastructure Plan Map – Transport Network (Active Transport) – LGIP Map TNA12	22 June 2018
LGIP Map TNA13	Local Government Infrastructure Plan Map – Transport Network (Active Transport) – LGIP Map TNA13	22 June 2018
LGIP Map TNA14	Local Government Infrastructure Plan Map – Transport Network (Active Transport) – LGIP Map TNA14	22 June 2018
LGIP Map TNA15	Local Government Infrastructure Plan Map – Transport Network (Active Transport) – LGIP Map TNA15	22 June 2018
LGIP Map TNA16	Local Government Infrastructure Plan Map – Transport Network (Active Transport) – LGIP Map TNA16	22 June 2018
LGIP Map TNA17	Local Government Infrastructure Plan Map – Transport Network (Active Transport) – LGIP Map TNA17	22 June 2018
LGIP Map TNA18	Local Government Infrastructure Plan Map – Transport Network (Active Transport) – LGIP Map TNA18	22 June 2018
LGIP Map TNA19	Local Government Infrastructure Plan Map – Transport Network (Active Transport) – LGIP Map TNA19	22 June 2018
LGIP Map TNA20	Local Government Infrastructure Plan Map – Transport Network (Active Transport) – LGIP Map TNA20	22 June 2018
LGIP Map TNA21	Local Government Infrastructure Plan Map – Transport Network (Active Transport) – LGIP Map TNA21	8 November 2019
LGIP Map TNA22	Local Government Infrastructure Plan Map – Transport Network (Active Transport) – LGIP Map TNA22	22 June 2018

Map number	Map title	Gazettal date
LGIP Map TNA23	Local Government Infrastructure Plan Map – Transport Network (Active Transport) – LGIP Map TNA23	22 June 2018
LGIP Map TNA24	Local Government Infrastructure Plan Map – Transport Network (Active Transport) – LGIP Map TNA24	22 June 2018
LGIP Map TNA25	Local Government Infrastructure Plan Map – Transport Network (Active Transport) – LGIP Map TNA25	8 November 2019
LGIP Map TNA26	Local Government Infrastructure Plan Map – Transport Network (Active Transport) – LGIP Map TNA26	13 May 2022
LGIP Map TNA27	Local Government Infrastructure Plan Map – Transport Network (Active Transport) – LGIP Map TNA27	22 June 2018
LGIP Map TNA28	Local Government Infrastructure Plan Map – Transport Network (Active Transport) – LGIP Map TNA28	29 March 2019
LGIP Map TNA29	Local Government Infrastructure Plan Map – Transport Network (Active Transport) – LGIP Map TNA29	22 June 2018
LGIP Map TNA30	Local Government Infrastructure Plan Map – Transport Network (Active Transport) – LGIP Map TNA30	22 June 2018
LGIP Map TNA31	Local Government Infrastructure Plan Map – Transport Network (Active Transport) – LGIP Map TNA31	13 May 2022
LGIP Map TNA32	Local Government Infrastructure Plan Map – Transport Network (Active Transport) – LGIP Map TNA32	22 June 2018
LGIP Map TNA33	Local Government Infrastructure Plan Map – Transport Network (Active Transport) – LGIP Map TNA33	22 June 2018
LGIP Map TNA34	Local Government Infrastructure Plan Map – Transport Network (Active Transport) – LGIP Map TNA34	22 June 2018
LGIP Map TNA35	Local Government Infrastructure Plan Map – Transport Network (Active Transport) – LGIP Map TNA35	22 June 2018
LGIP Map TNA36	Local Government Infrastructure Plan Map – Transport Network (Active Transport) – LGIP Map TNA36	22 June 2018
LGIP Map TNA37	Local Government Infrastructure Plan Map – Transport Network (Active Transport) – LGIP Map TNA37	22 June 2018
LGIP Map TNA38	Local Government Infrastructure Plan Map – Transport Network (Active Transport) – LGIP Map TNA38	8 November 2019
LGIP Map TNA39	Local Government Infrastructure Plan Map – Transport Network (Active Transport) – LGIP Map TNA39	8 November 2019
LGIP Map TNA40	Local Government Infrastructure Plan Map – Transport Network (Active Transport) – LGIP Map TNA40	13 May 2022
LGIP Map TNA41	Local Government Infrastructure Plan Map – Transport Network (Active Transport) – LGIP Map TNA41	22 June 2018
LGIP Map TNA42	Local Government Infrastructure Plan Map – Transport Network (Active Transport) – LGIP Map TNA42	13 May 2022
LGIP Map TNA43	Local Government Infrastructure Plan Map – Transport Network (Active Transport) – LGIP Map TNA43	22 June 2018
LGIP Map TNA44	Local Government Infrastructure Plan Map – Transport Network (Active Transport) – LGIP Map TNA44	22 June 2018
LGIP Map TNA45	Local Government Infrastructure Plan Map – Transport Network (Active Transport) – LGIP Map TNA45	22 June 2018
LGIP Map TNA46	Local Government Infrastructure Plan Map – Transport Network (Active Transport) – LGIP Map TNA46	22 June 2018
LGIP Map TNA47	Local Government Infrastructure Plan Map – Transport Network (Active Transport) – LGIP Map TNA47	22 June 2018
LGIP Map TNA48	Local Government Infrastructure Plan Map – Transport Network (Active Transport) – LGIP Map TNA48	29 March 2019
LGIP Map TNA49	Local Government Infrastructure Plan Map – Transport Network (Active Transport) – LGIP Map TNA49	29 March 2019
LGIP Map TNA50	Local Government Infrastructure Plan Map – Transport Network (Active Transport) – LGIP Map TNA50	29 March 2019
LGIP Map TNA51	Local Government Infrastructure Plan Map – Transport Network (Active Transport) – LGIP Map TNA51	22 June 2018
LGIP Map TNA52	Local Government Infrastructure Plan Map – Transport Network (Active Transport) – LGIP Map TNA52	22 June 2018
LGIP Map TNA53	Local Government Infrastructure Plan Map – Transport Network (Active Transport) – LGIP Map TNA53	22 June 2018
LGIP Map TNA54	Local Government Infrastructure Plan Map – Transport Network (Active Transport) – LGIP Map TNA54	22 June 2018

Map number	Map title	Gazettal date
LGIP Map TNA55	Local Government Infrastructure Plan Map – Transport Network (Active Transport) – LGIP Map TNA55	22 June 2018
Parks and Land for Community Facilities Network		
LGIP Map PCF1	Local Government Infrastructure Plan Map – Parks and Land for Community Facilities Network – LGIP Map PCF1	22 June 2018
LGIP Map PCF2	Local Government Infrastructure Plan Map – Parks and Land for Community Facilities Network – LGIP Map PCF2	22 June 2018
LGIP Map PCF3	Local Government Infrastructure Plan Map – Parks and Land for Community Facilities Network – LGIP Map PCF3	22 June 2018
LGIP Map PCF4	Local Government Infrastructure Plan Map – Parks and Land for Community Facilities Network – LGIP Map PCF4	22 June 2018
LGIP Map PCF5	Local Government Infrastructure Plan Map – Parks and Land for Community Facilities Network – LGIP Map PCF5	22 June 2018
LGIP Map PCF6	Local Government Infrastructure Plan Map – Parks and Land for Community Facilities Network – LGIP Map PCF6	22 June 2018
LGIP Map PCF7	Local Government Infrastructure Plan Map – Parks and Land for Community Facilities Network – LGIP Map PCF7	29 March 2019
LGIP Map PCF8	Local Government Infrastructure Plan Map – Parks and Land for Community Facilities Network – LGIP Map PCF8	29 March 2019
LGIP Map PCF9	Local Government Infrastructure Plan Map – Parks and Land for Community Facilities Network – LGIP Map PCF9	8 November 2019
LGIP Map PCF10	Local Government Infrastructure Plan Map – Parks and Land for Community Facilities Network – LGIP Map PCF10	22 June 2018
LGIP Map PCF11	Local Government Infrastructure Plan Map – Parks and Land for Community Facilities Network – LGIP Map PCF11	8 November 2019
LGIP Map PCF12	Local Government Infrastructure Plan Map – Parks and Land for Community Facilities Network – LGIP Map PCF12	22 June 2018
LGIP Map PCF13	Local Government Infrastructure Plan Map – Parks and Land for Community Facilities Network – LGIP Map PCF13	22 June 2018
LGIP Map PCF14	Local Government Infrastructure Plan Map – Parks and Land for Community Facilities Network – LGIP Map PCF14	22 June 2018
LGIP Map PCF15	Local Government Infrastructure Plan Map – Parks and Land for Community Facilities Network – LGIP Map PCF15	22 June 2018
LGIP Map PCF16	Local Government Infrastructure Plan Map – Parks and Land for Community Facilities Network – LGIP Map PCF16	22 June 2018
LGIP Map PCF17	Local Government Infrastructure Plan Map – Parks and Land for Community Facilities Network – LGIP Map PCF17	22 June 2018
LGIP Map PCF18	Local Government Infrastructure Plan Map – Parks and Land for Community Facilities Network – LGIP Map PCF18	22 June 2018
LGIP Map PCF19	Local Government Infrastructure Plan Map – Parks and Land for Community Facilities Network – LGIP Map PCF19	22 June 2018
LGIP Map PCF20	Local Government Infrastructure Plan Map – Parks and Land for Community Facilities Network – LGIP Map PCF20	22 June 2018
LGIP Map PCF21	Local Government Infrastructure Plan Map – Parks and Land for Community Facilities Network – LGIP Map PCF21	8 November 2019
LGIP Map PCF22	Local Government Infrastructure Plan Map – Parks and Land for Community Facilities Network – LGIP Map PCF22	22 June 2018
LGIP Map PCF23	Local Government Infrastructure Plan Map – Parks and Land for Community Facilities Network – LGIP Map PCF23	22 June 2018
LGIP Map PCF24	Local Government Infrastructure Plan Map – Parks and Land for Community Facilities Network – LGIP Map	22 June 2018

Map number	Map title	Gazettal date
	PCF24	
LGIP Map PCF25	Local Government Infrastructure Plan Map – Parks and Land for Community Facilities Network – LGIP Map PCF25	8 November 2019
LGIP Map PCF26	Local Government Infrastructure Plan Map – Parks and Land for Community Facilities Network – LGIP Map PCF26	13 May 2022
LGIP Map PCF27	Local Government Infrastructure Plan Map – Parks and Land for Community Facilities Network – LGIP Map PCF27	22 June 2018
LGIP Map PCF28	Local Government Infrastructure Plan Map – Parks and Land for Community Facilities Network – LGIP Map PCF28	29 March 2019
LGIP Map PCF29	Local Government Infrastructure Plan Map – Parks and Land for Community Facilities Network – LGIP Map PCF29	22 June 2018
LGIP Map PCF30	Local Government Infrastructure Plan Map – Parks and Land for Community Facilities Network – LGIP Map PCF30	22 June 2018
LGIP Map PCF31	Local Government Infrastructure Plan Map – Parks and Land for Community Facilities Network – LGIP Map PCF31	13 May 2022
LGIP Map PCF32	Local Government Infrastructure Plan Map – Parks and Land for Community Facilities Network – LGIP Map PCF32	22 June 2018
LGIP Map PCF33	Local Government Infrastructure Plan Map – Parks and Land for Community Facilities Network – LGIP Map PCF33	22 June 2018
LGIP Map PCF34	Local Government Infrastructure Plan Map – Parks and Land for Community Facilities Network – LGIP Map PCF34	22 June 2018
LGIP Map PCF35	Local Government Infrastructure Plan Map – Parks and Land for Community Facilities Network – LGIP Map PCF35	22 June 2018
LGIP Map PCF36	Local Government Infrastructure Plan Map – Parks and Land for Community Facilities Network – LGIP Map PCF36	22 June 2018
LGIP Map PCF37	Local Government Infrastructure Plan Map – Parks and Land for Community Facilities Network – LGIP Map PCF37	22 June 2018
LGIP Map PCF38	Local Government Infrastructure Plan Map – Parks and Land for Community Facilities Network – LGIP Map PCF38	8 November 2019
LGIP Map PCF39	Local Government Infrastructure Plan Map – Parks and Land for Community Facilities Network – LGIP Map PCF39	8 November 2019
LGIP Map PCF40	Local Government Infrastructure Plan Map – Parks and Land for Community Facilities Network – LGIP Map PCF40	13 May 2022
LGIP Map PCF41	Local Government Infrastructure Plan Map – Parks and Land for Community Facilities Network – LGIP Map PCF41	22 June 2018
LGIP Map PCF42	Local Government Infrastructure Plan Map – Parks and Land for Community Facilities Network – LGIP Map PCF42	13 May 2022
LGIP Map PCF43	Local Government Infrastructure Plan Map – Parks and Land for Community Facilities Network – LGIP Map PCF43	22 June 2018
LGIP Map PCF44	Local Government Infrastructure Plan Map – Parks and Land for Community Facilities Network – LGIP Map PCF44	22 June 2018
LGIP Map PCF45	Local Government Infrastructure Plan Map – Parks and Land for Community Facilities Network – LGIP Map PCF45	22 June 2018
LGIP Map PCF46	Local Government Infrastructure Plan Map – Parks and	22 June 2018

Map number	Map title	Gazettal date
	Land for Community Facilities Network – LGIP Map PCF46	
LGIP Map PCF47	Local Government Infrastructure Plan Map – Parks and Land for Community Facilities Network – LGIP Map PCF47	22 June 2018
LGIP Map PCF48	Local Government Infrastructure Plan Map – Parks and Land for Community Facilities Network – LGIP Map PCF48	29 March 2019
LGIP Map PCF49	Local Government Infrastructure Plan Map – Parks and Land for Community Facilities Network – LGIP Map PCF49	29 March 2019
LGIP Map PCF50	Local Government Infrastructure Plan Map – Parks and Land for Community Facilities Network – LGIP Map PCF50	29 March 2019
LGIP Map PCF51	Local Government Infrastructure Plan Map – Parks and Land for Community Facilities Network – LGIP Map PCF51	22 June 2018
LGIP Map PCF52	Local Government Infrastructure Plan Map – Parks and Land for Community Facilities Network – LGIP Map PCF52	22 June 2018
LGIP Map PCF53	Local Government Infrastructure Plan Map – Parks and Land for Community Facilities Network – LGIP Map PCF53	22 June 2018
LGIP Map PCF54	Local Government Infrastructure Plan Map – Parks and Land for Community Facilities Network – LGIP Map PCF54	22 June 2018
LGIP Map PCF55	Local Government Infrastructure Plan Map – Parks and Land for Community Facilities Network – LGIP Map PCF55	22 June 2018

Appendix 2 Table of amendments

Table AP2.1 Table of amendments

Date of adoption and effective date	Planning scheme version number	Amendment type	Summary of amendment
Date of adoption – 24 July 2014 Effective date – 10 November 2014	Version 2 incorporating Sunshine Coast Planning Scheme 2014 (Minor Amendment) No. 1	Minor Amendment	The amendment clarifies the application and interpretation of the filling and excavation provisions in the Dwelling house code and the provisions relating to dwelling houses in the Landslide hazard and steep land overlay code.
Date of adoption – 26 February 2015 Effective date – 9 March 2015	Version 3 incorporating Sunshine Coast Planning Scheme 2014 (Administrative and Minor Amendment) No. 2	Administrative and Minor Amendment	The amendment corrects formatting, spelling, grammatical, mapping and cross-referencing errors and corrects factual matters incorrectly stated in the Planning Scheme.
Date of adoption – 13 July 2015 Effective date – 3 August 2015	Version 4 incorporating Planning Scheme Policies (Administrative and Minor Amendment) No. 3	Administrative and Minor Amendment	The amendment corrects spelling and grammatical errors, factual matters incorrectly stated, outdated terms and minor technical matters in the planning scheme policies for the flood hazard overlay code, development works and the transport and parking code.
Date of adoption – 23 November 2015 Effective date – 7 December 2015	Version 5 incorporating Sunshine Coast Planning Scheme 2014 (Transitional Interim Local Government Infrastructure Plan Amendment) No. 4	Transitional Interim Local Government Infrastructure Plan Amendment	The amendment deletes reference to water and sewer networks, corrects mapping errors, adds and removes a number of infrastructure projects and includes other minor revision or corrections.
Date of adoption – 22 March 2016 Effective date – 1 April 2016	Version 6 incorporating Sunshine Coast Planning Scheme 2014 (Major Amendment) No. 5	Major Amendment	The amendment reflects revised land use, densities and road layouts for the Palmview Master Planned Area, and includes amendments to the Planning Scheme Policy for Palmview Structure Plan and consequential planning scheme amendments.
Date of adoption – 5 August 2016 Effective date – 15 August 2016	Version 7 incorporating Sunshine Coast Planning Scheme 2014 (Major Amendment) No. 6	Major Amendment	The amendment changes the zoning of land at Tweddell Drive, Pelican Waters and at School Road, Bli Bli. The amendment also corrects a number of site specific zoning and building height anomalies located in other parts of the planning scheme area.
Date of adoption – 5 August 2016 Effective date – 15 August 2016	Version 7 incorporating Sunshine Coast Planning Scheme 2014 (Major Amendment) No. 7	Administrative and Minor Amendment	The amendment corrects formatting, spelling, grammatical, mapping and cross-referencing errors, corrects factual matters incorrectly stated in the Planning Scheme and reflects updates to the Queensland Planning Provisions (version 4.0).

Date of adoption and effective date	Planning scheme version number	Amendment type	Summary of amendment
Date of adoption – 16 February 2017 Effective date – 27 February 2017	Version 8 incorporating Sunshine Coast Planning Scheme 2014 (Administrative and Minor Amendment) No. 8	Administrative and Minor Amendment	The amendment corrects formatting, grammatical, mapping and cross-referencing errors. The amendment also reflects a number of development approvals including the Caloundra South Development Scheme and reflects latest State Planning Policy mapping in relation to transport infrastructure and erosion prone areas.
Date amendment made – 18 May 2017 Effective date – 3 July 2017	Version 9 incorporating Sunshine Coast Planning Scheme 2014 (Alignment Amendment) No. 9	Alignment Amendment	The amendment provides for terminology and other operational changes required to align the Planning Scheme with the <i>Planning Act 2016</i> and the <i>Planning Regulation 2017</i> .
Date of adoption – 17 July 2017 Effective date – 31 July 2017	Version 10 incorporating Sunshine Coast Planning Scheme 2014 (Major Amendment) No. 10	Major Amendment	The amendment reflects the vision and recommendations of the <i>Place Making Mooloolaba Master Plan</i> and generally applies to the Mooloolaba town centre of the Mooloolaba/Alexandra Headland local plan area.
Date of adoption – 26 February 2018 Effective date – 5 March 2018	Version 11 incorporating Sunshine Coast Planning Scheme 2014 (Qualified State Interest Amendment) No. 11	Qualified State Interest Amendment	The amendment deletes the requirement for the Muraban Street extension through Key Site 1 (Brisbane Road Carpark), from the Mooloolaba/Alexandra Headland local plan code.
Date of adoption – 8 March 2018 Effective date – 19 March 2018	Version 12 incorporating Sunshine Coast Planning Scheme 2014 (Major Amendment) No. 12	Major Amendment	The amendment changes the zoning of land at Twin Waters West, Pacific Paradise and includes specific provisions in the Maroochy North Shore Local plan code to guide future development of the Twin Waters West land. The amendment also undertakes necessary consequential planning scheme amendments.
Date of adoption – 8 May 2018 Effective date – 14 May 2018	Version 13 incorporating Sunshine Coast Planning Scheme 2014 (Major Amendment and Alignment Amendment) No. 13	Major Amendment and Alignment Amendment	The amendment changes a zone or overlay relating to specific sites and addresses operational matters to improve the clarity and efficiency of the planning scheme. The amendment also makes terminology changes to align the amended provisions with the <i>Planning Act 2016</i> and the <i>Planning Regulation 2017</i> .

Date of adoption and effective date	Planning scheme version number	Amendment type	Summary of amendment
Date of adoption – 5 June 2018 Effective date – 11 June 2018	Version 14 incorporating Sunshine Coast Planning Scheme 2014 (Major Amendment) No. 14	Major Amendment	The amendment deletes the Structure Plan for the Maroochydore Principal Regional Activity Centre from Part 10 (Other Plans) and incorporates relevant provisions relating to the area within the remainder of the planning scheme. The amendment also changes a zone or overlay relating to a number of specific sites within the Maroochydore Principal Regional Activity Centre and makes terminology changes to align the amended provisions with the <i>Planning Act 2016</i> and the <i>Planning Regulation 2017</i> .
Date of adoption – 14 June 2018 Effective date – 29 June 2018	Version 15 incorporating Sunshine Coast Planning Scheme 2014 (Local Government Infrastructure Plan Amendment) No. 15	Local Government Infrastructure Amendment	The amendment replaces the existing Priority Infrastructure Plan with a Local Government Infrastructure Plan that complies with the <i>Sustainable Planning Act 2009</i> (repealed) and <i>Statutory Guideline 03/14 Local government infrastructure plan</i> .
Date of adoption – 27 September 2018 Effective date – 19 October 2018	Version 16 applying or adopting Development Control Plan 1 Kawana Waters (Qualified State Interest Amendment) No. 16	Qualified State Interest Amendment	The amendment reflects and provides for the continued effect of the provisions of <i>Temporary Local Planning Instrument (Kawana Waters Town Centre) No. 3 2017</i> , which revises the planning and development framework for the Kawana Waters Town Centre.
Date of adoption - 27 November 2018 Effective date - 10 December 2018	Version 17 incorporating Sunshine Coast Planning Scheme 2014 (Qualified State Interest Amendment) No. 17	Qualified State Interest Amendment	The amendment provides for additional building height for certain publicly accessible rooftop uses in major tourism location on the Sunshine Coast.
Date of adoption – 15 March 2019 Effective date -1 April 2019	Version 18 incorporating Sunshine Coast Planning Scheme 2014 Amendment No. 18	Tailored Amendment	The amendment responds to changes to the Urban Footprint under the <i>South East Queensland Regional Plan 2017</i> (ShapingSEQ). The amendment also includes a small number of operational amendments which seek to improve the clarity and efficiency of the planning scheme, particularly with respect to local parks, telecommunication facilities and parking rates.

Date of adoption and effective date	Planning scheme version number	Amendment type	Summary of amendment
<p>Date of adoption – 9 September 2019</p> <p>Effective date – 23 September 2019</p>	Version 19 incorporating Sunshine Coast Planning Scheme (Major Amendment) No. 19	Major Amendment	The amendment reflects the adopted <i>Caloundra Centre Master Plan</i> and responds to a small number of other matters related to development in the Caloundra Centre.
<p>Date of adoption – 1 November 2019</p> <p>Effective date – 11 November 2019</p>	Version 20 incorporating Sunshine Coast Planning Scheme (Major Amendment) No. 20	Major Amendment	The amendment changes zoning, overlays, precincts and/or planning provisions for a number of specific sites. The amendment also changes the zoning and the Height of buildings and structures overlay for a number of specific sites relating to Educational establishments, Residential care facilities and retirement facilities. The amendment also reduces the number of building height increments in the Height of buildings and structures overlay and addresses other operational matters to improve the clarity and efficiency of the planning scheme.
<p>Date of adoption – 15 January 2020</p> <p>Effective date – 28 January 2020</p>	Version 21 incorporating Sunshine Coast Planning Scheme (Qualified State Interest Amendment) and Planning Scheme Policy (Amendment) No. 21	Qualified State Interest Amendment	<p>The amendment makes changes to support/facilitate the live music industry on the Sunshine Coast. The amendment designates part of Nambour's activity centre as a special entertainment precinct under the <i>Local Government Act 2009</i>.</p> <p>The amendment also includes a small number of changes to zone codes, local plan codes and the Nuisance Code.</p>
<p>Date of adoption – 18 August 2020</p> <p>Effective date – 24 August 2020</p>	Version 22 incorporating Sunshine Coast Planning Scheme 2014 (Major Amendment) and Planning Scheme Policy (Amendment) No. 22 - Historic Cultural Heritage	Major Amendment	The amendment identifies new and modified local heritage places, character areas, character buildings and local plan elements, while removing some existing local heritage places from the planning scheme. The amendment also includes revised assessment provisions in the Heritage and character areas overlay code that broaden requirements for specific works as well as improving the clarity and efficiency of the planning scheme.

Date of adoption and effective date	Planning scheme version number	Amendment type	Summary of amendment
<p>Date of adoption – 29 April 2021</p> <p>Effective date – 24 May 2021</p>	<p>Version 23 incorporating Sunshine Coast Planning Scheme 2014 (Planning Scheme Policy Amendment) No. 23 – Planning Scheme Policy for Development Works</p>	<p>Planning Scheme Policy Amendment</p>	<p>The planning scheme policy amendment, relating to the Planning Scheme Policy for Development Works, updates the standards, specifications and procedures to guide the design, construction and delivery of new development asset infrastructure and works, including roads, stormwater, landscaping and recreation infrastructure. The amendment also updates references and guidelines in the planning scheme policy, deletes redundant water and sewer specifications and includes a new section for the delivery of local parks as well as other consequential or administrative amendments.</p>
<p>Date of adoption – 28 April 2022</p> <p>Effective date – 16 May 2022</p>	<p>Version 24 incorporating Sunshine Coast Planning Scheme 2014 (Major Amendment) No. 24 – Additional South East Queensland Regional Plan (SEGRP) Sites and Other Zoning Matters</p>	<p>Major Amendment</p>	<p>The amendment makes zoning changes and local plan area boundary changes to specific sites located at Landsborough, Forest Glen and Chevallum, in response to changes to the Urban Footprint under the <i>South East Queensland Regional Plan 2017 (ShapingSEQ)</i> and to reflect existing development approvals or desired future land uses.</p>