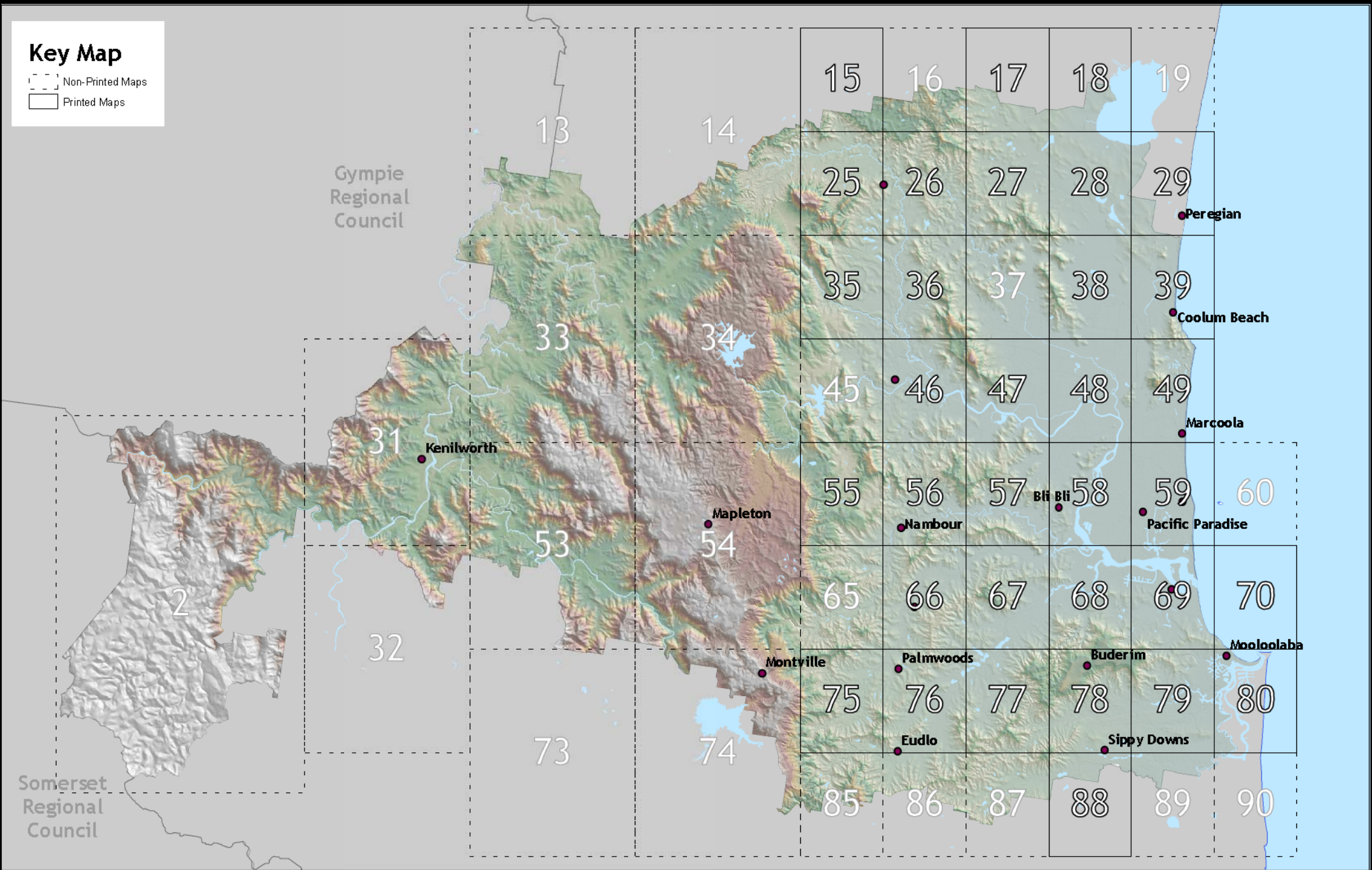


### Key Map

- Non-Printed Maps
- Printed Maps

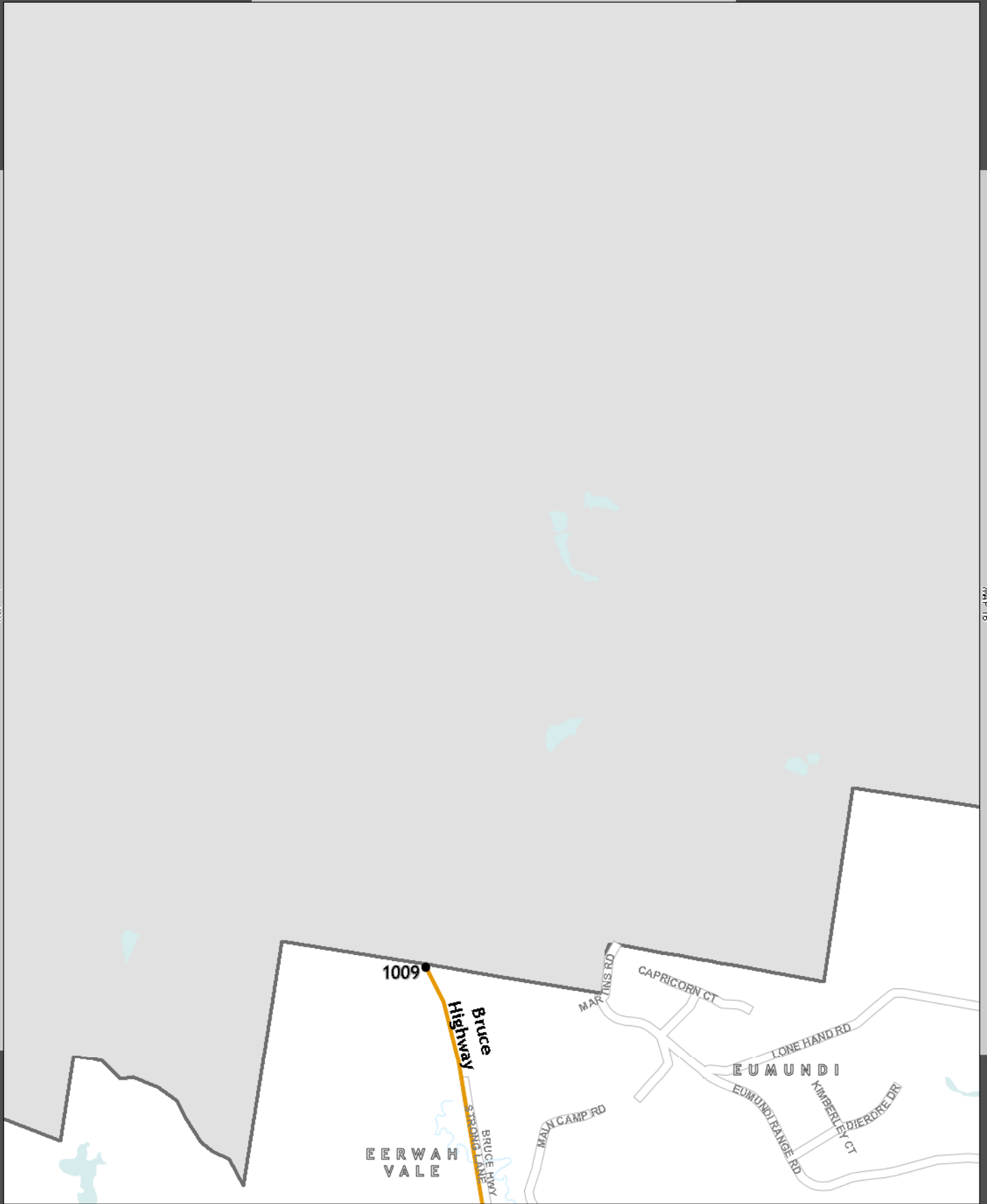


Disclaimer  
While every care is taken to ensure the accuracy of this product, neither the State or Coast Regional Council or the State of Queensland makes any express or implied warranty about the accuracy, reliability, completeness or liability for any particular purpose and disclaims all responsibility and all liability (including that of tort, contract, liability in negligence or otherwise, damages, consequential or otherwise) for any product being inaccurate or incomplete in any way or for any reason.  
Crown & Council Copyright Reserved.

# Local Function of State Controlled Roads Network Plans for Trunk Infrastructure

MAP 14

MAP 16



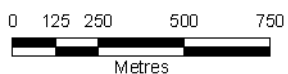
MAP 25

MAP 26



1:22,000

At Paper Size A4



Metres



NORTH

**Legend**

- Intersection Nodes
- State Controlled Roads

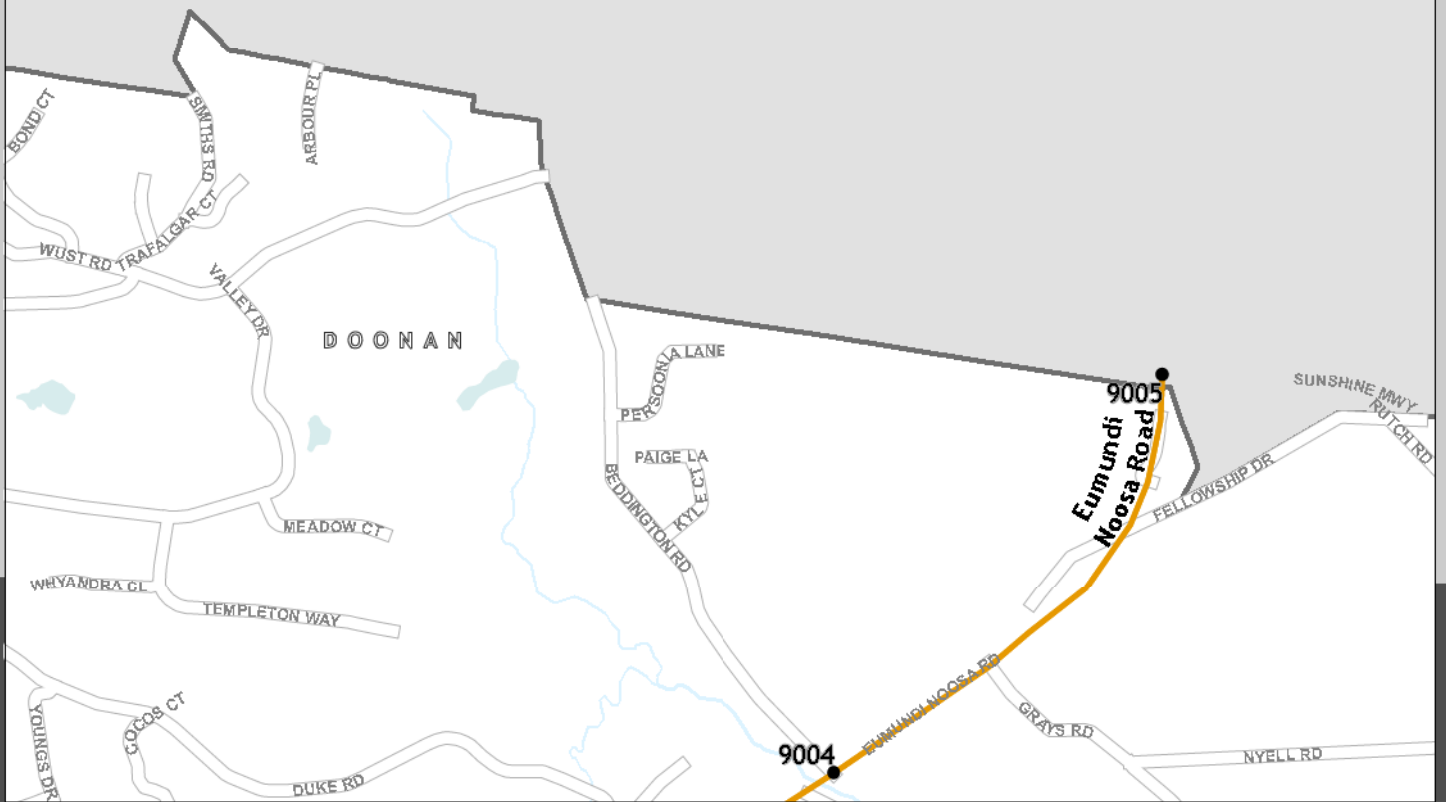
**LOCALITY**



PROJECTION: Map Grid of Australia, Zone 56

MAP 16

MAP 18



MAP 26

MAP 27

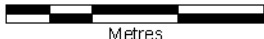
MAP 28



1:22,000

At Paper Size A4

0 125 250 500 750



Metres



NORTH

**Legend**

- Intersection Nodes
- State Controlled Roads

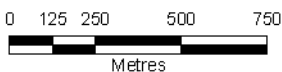
**LOCALITY**



PROJECTION: Map Grid of Australia, Zone 56



1:22,000  
 At Paper Size A4



**Legend**

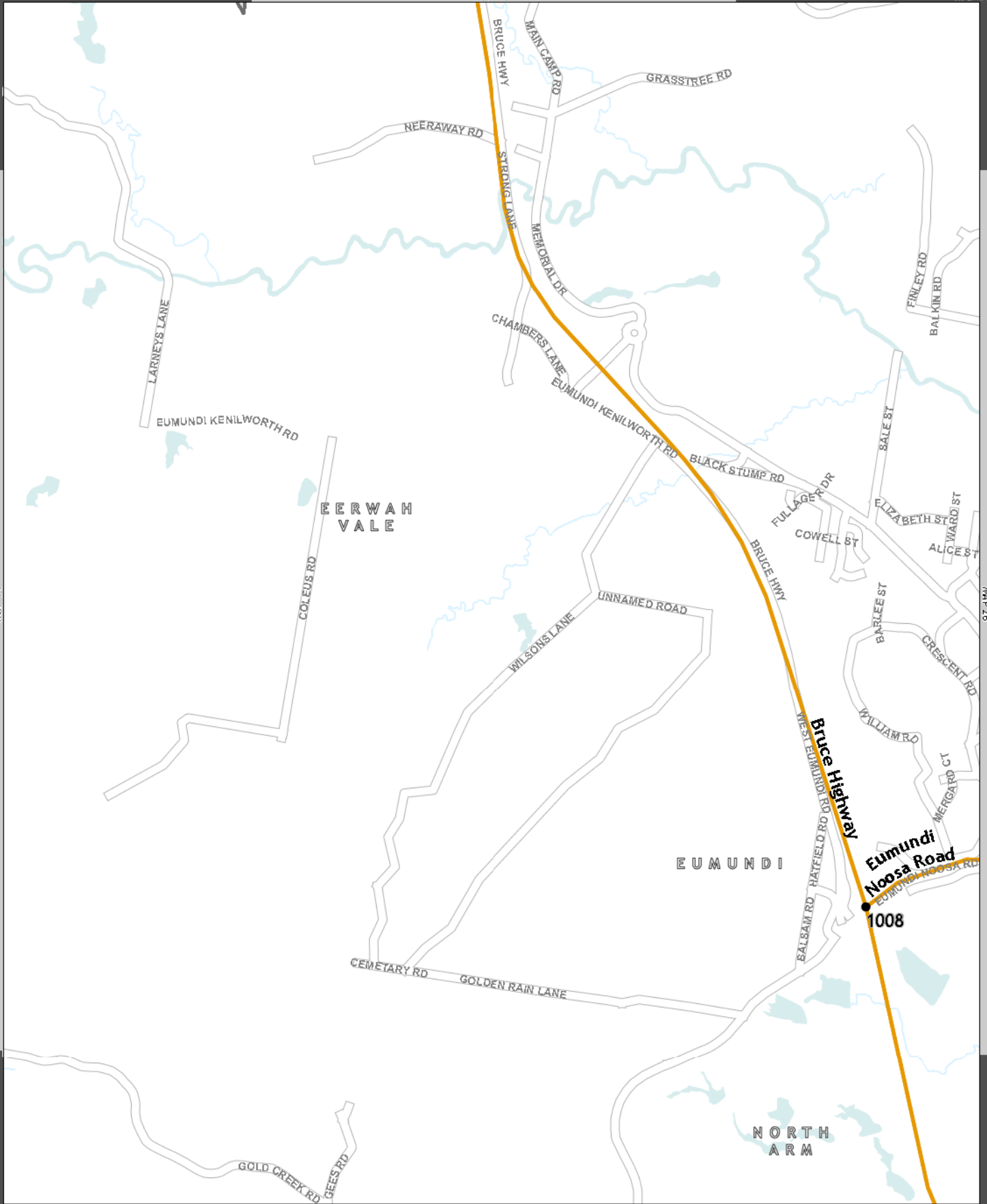
- Intersection Nodes
- State Controlled Roads

**LOCALITY**



MAP 15

MAP 13



MAP 14

MAP 26

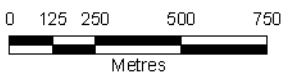
MAP 34

MAP 35

MAP 36



1:22,000  
 At Paper Size A4



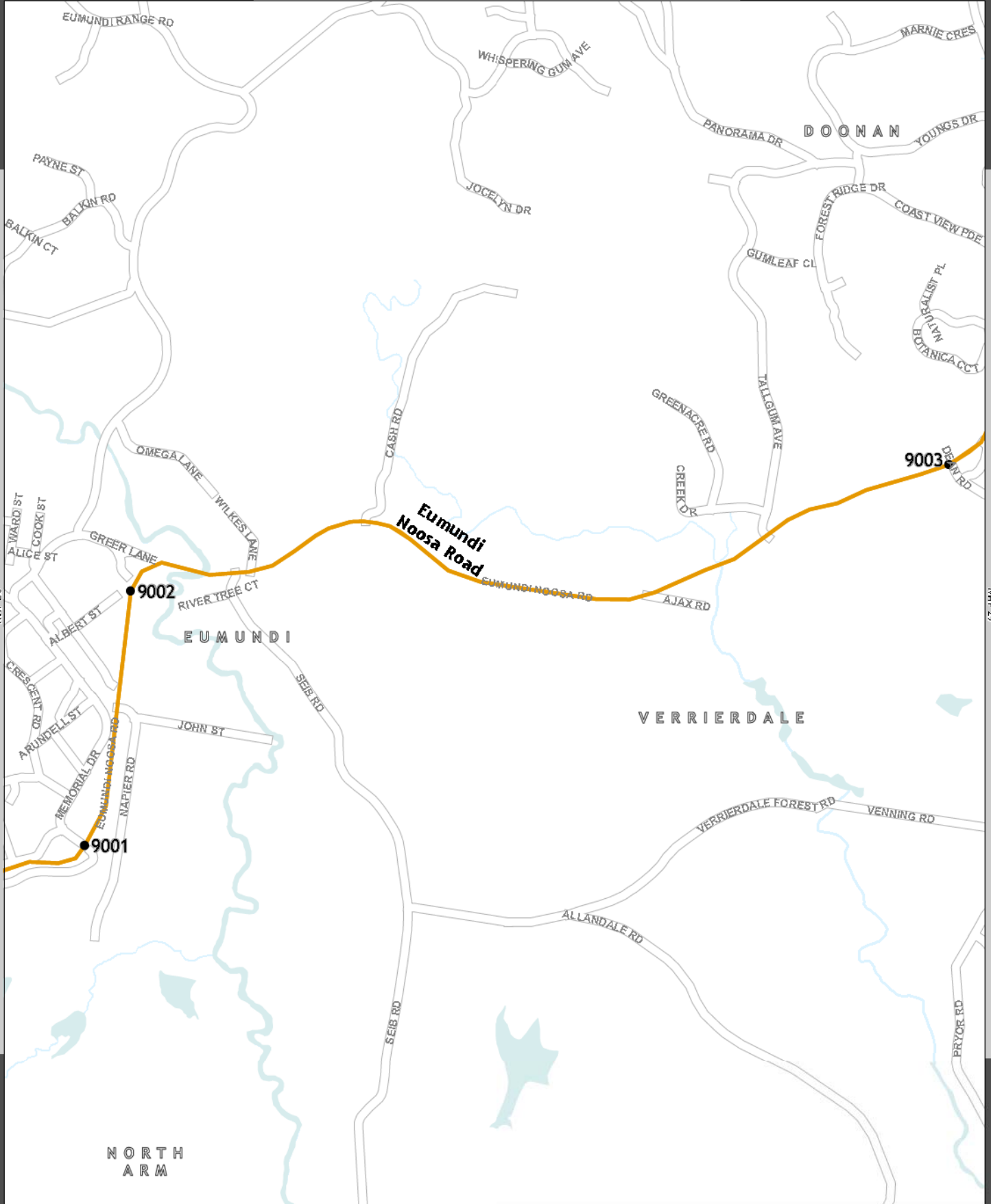
**Legend**

- Intersection Nodes
- State Controlled Roads

**LOCALITY**

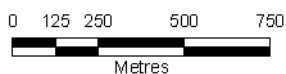


PROJECTION: Map Grid of Australia, Zone 56



1:22,000

At Paper Size A4



Metres

PROJECTION: Map Grid of Australia, Zone 56



**Legend**

- Intersection Nodes
- State Controlled Roads

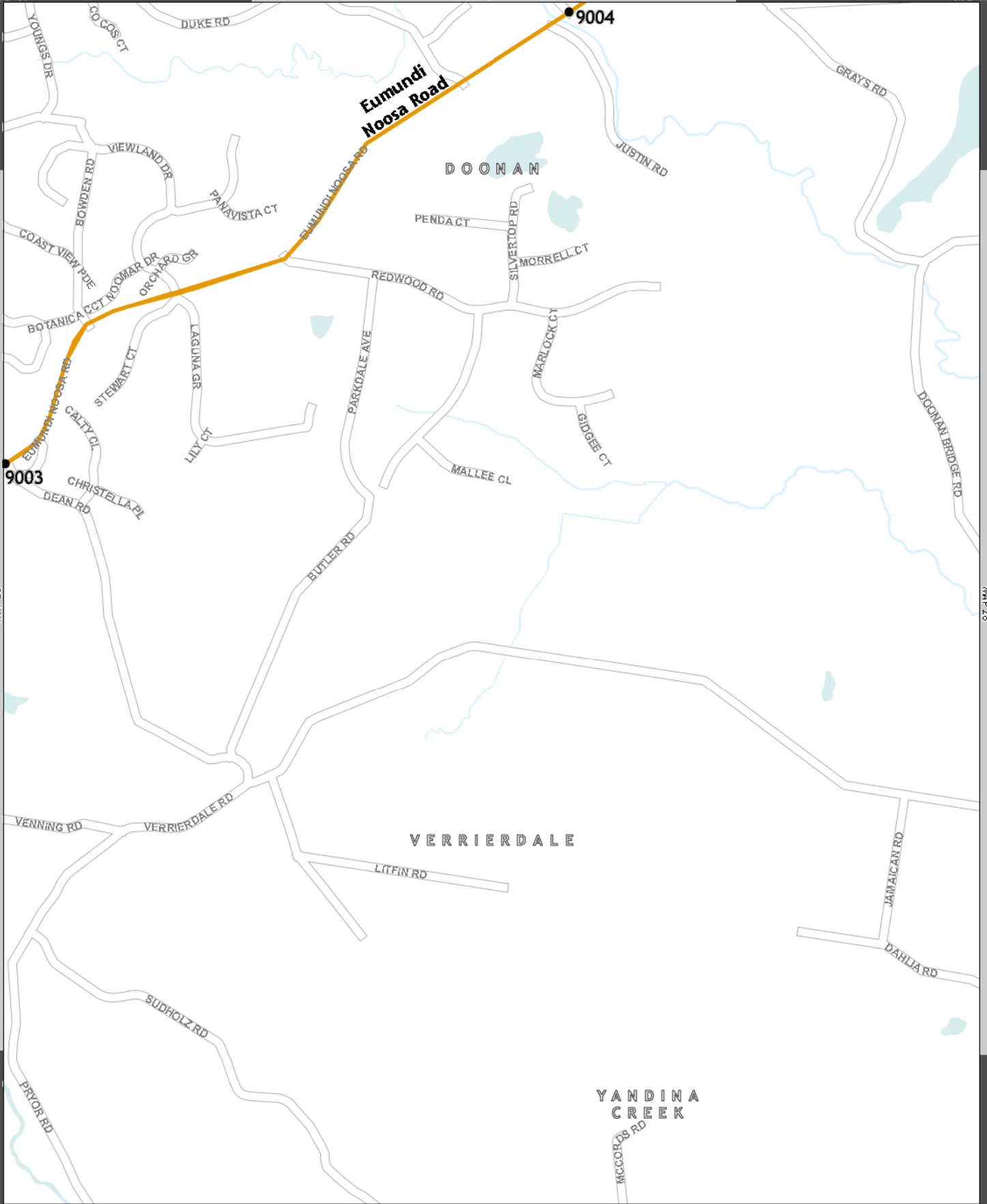
**LOCALITY**



MAP 16

MAP 17

MAP 18



MAP 26

MAP 28

MAP 36

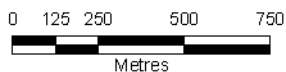
MAP 37

MAP 38



1:22,000

At Paper Size A4



Metres

PROJECTION: Map Grid of Australia, Zone 56



**Legend**

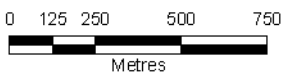
- Intersection Nodes
- State Controlled Roads

**LOCALITY**





1:22,000  
 At Paper Size A4



**Legend**

- Intersection Nodes
- State Controlled Roads

**LOCALITY**





MAP 18

MAP 19

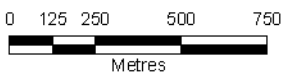


MAP 38

MAP 39



1:22,000  
 At Paper Size A4



**Legend**

- Intersection Nodes
- State Controlled Roads

**LOCALITY**



PROJECTION: Map Grid of Australia, Zone 56

MAP 14

MAP 25

MAP 26



MAP 34

MAP 36

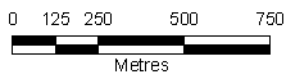
MAP 45

MAP 46



1:22,000

At Paper Size A4



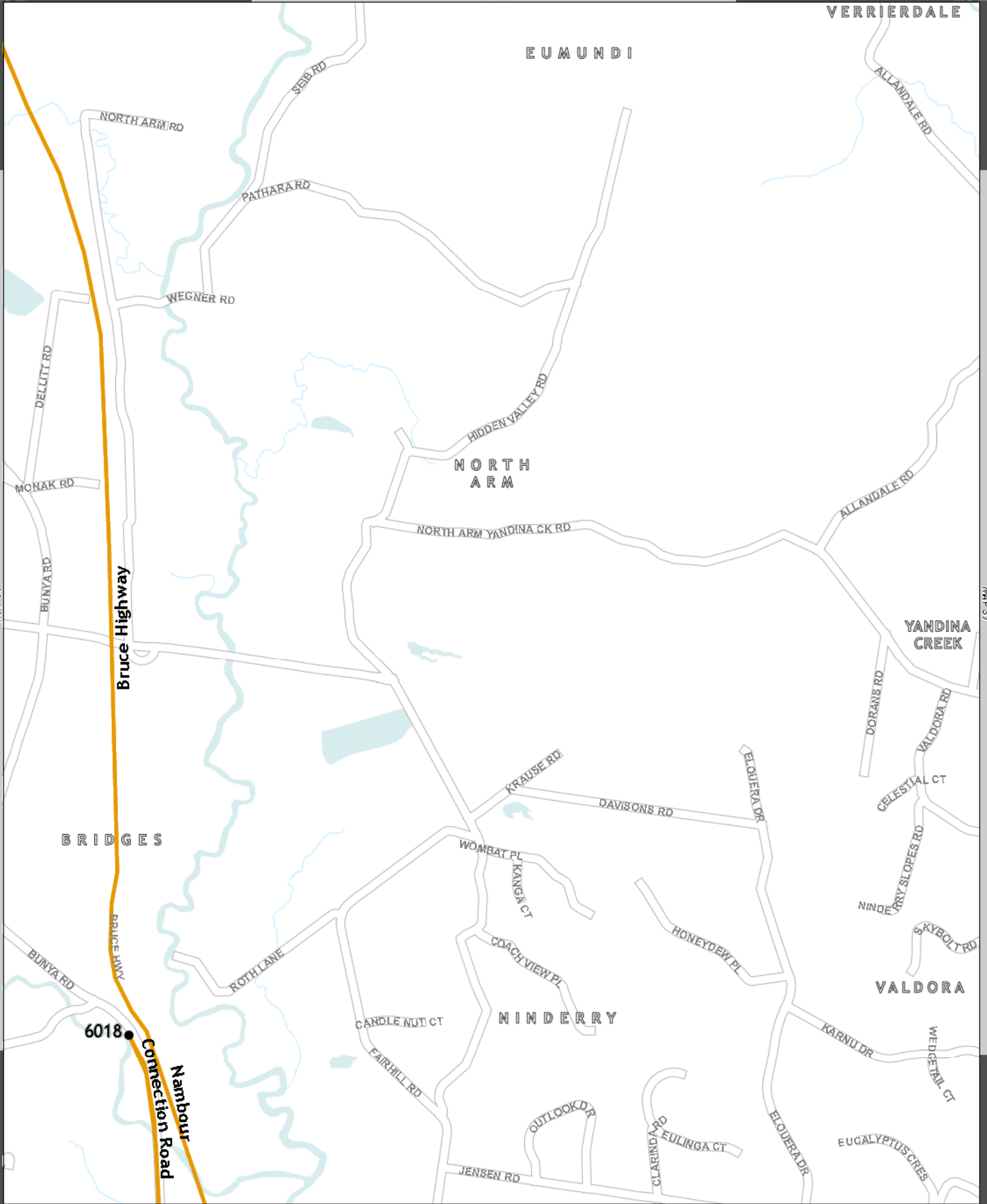
**Legend**

- Intersection Nodes
- State Controlled Roads

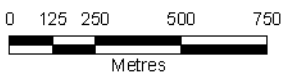
**LOCALITY**



PROJECTION: Map Grid of Australia, Zone 56



1:22,000  
At Paper Size A4



**Legend**

- Intersection Nodes
- State Controlled Roads

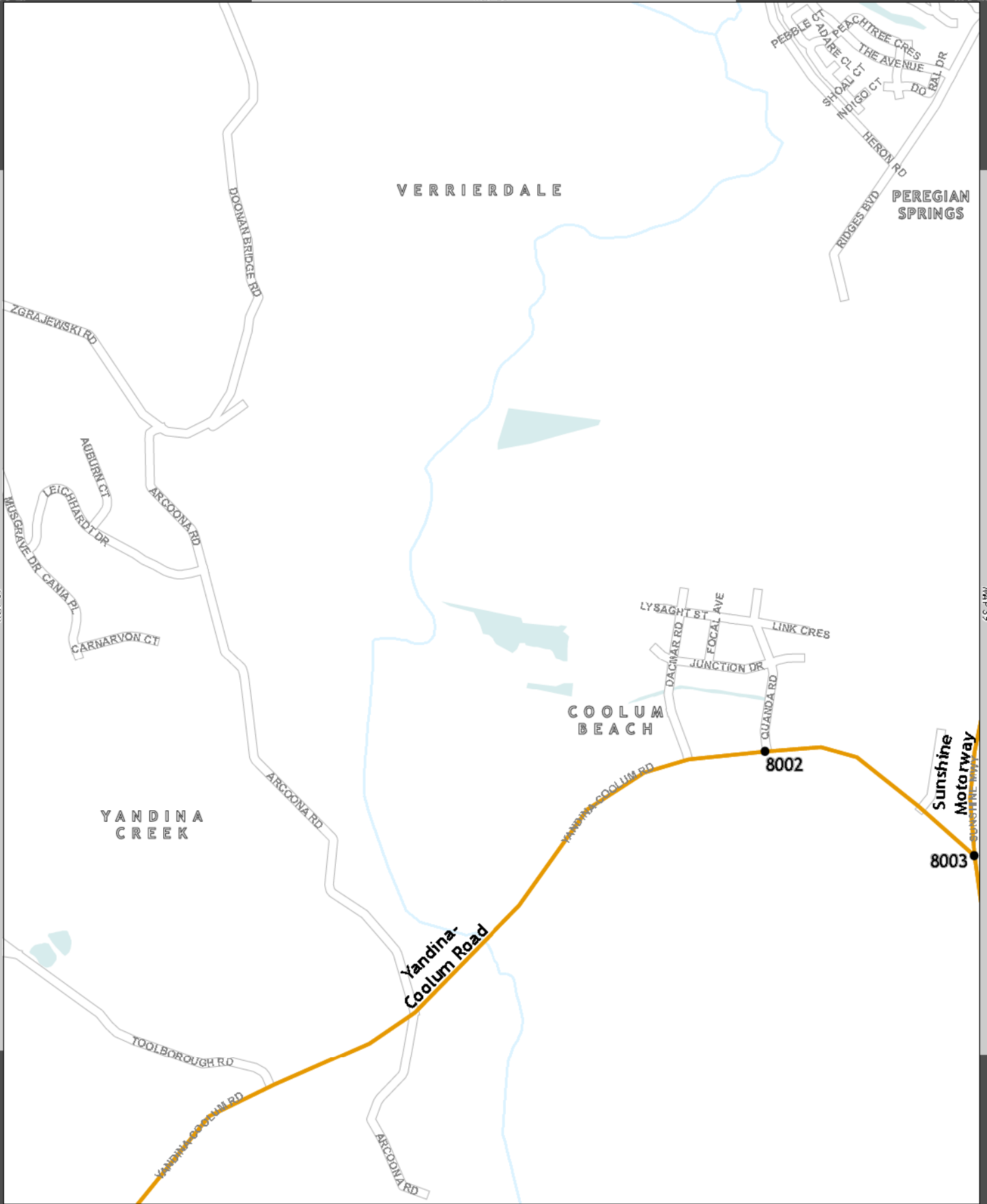
**LOCALITY**



MAP 27

MAP 28

MAP 29



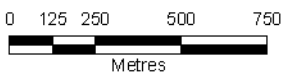
MAP 47

MAP 48

MAP 49



1:22,000  
 At Paper Size A4



**Legend**

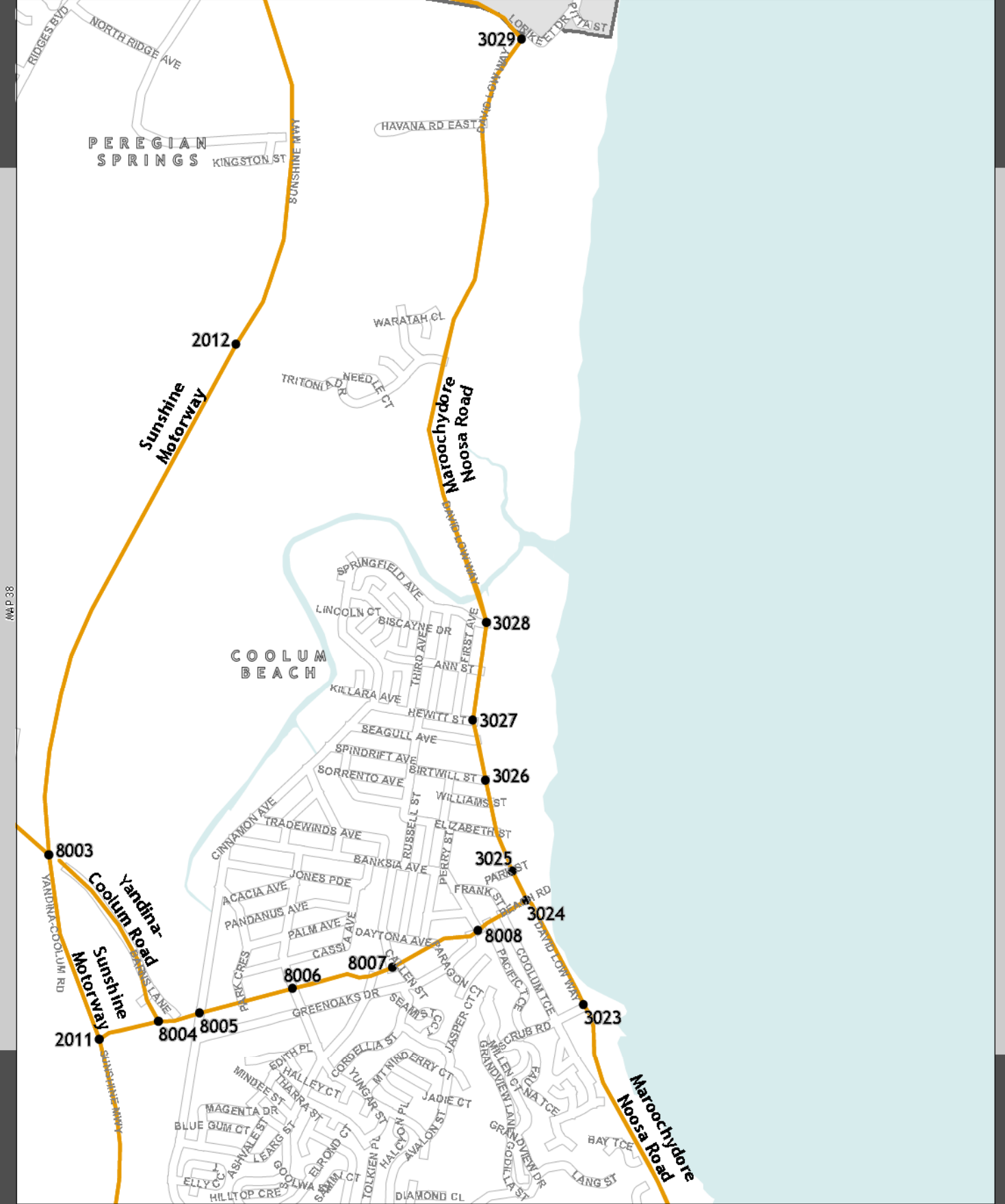
- Intersection Nodes
- State Controlled Roads

**LOCALITY**



MAP 38

MAP 29

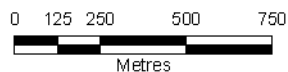


MAP 48

MAP 49



1:22,000  
 At Paper Size A4



PROJECTION: Map Grid of Australia, Zone 56



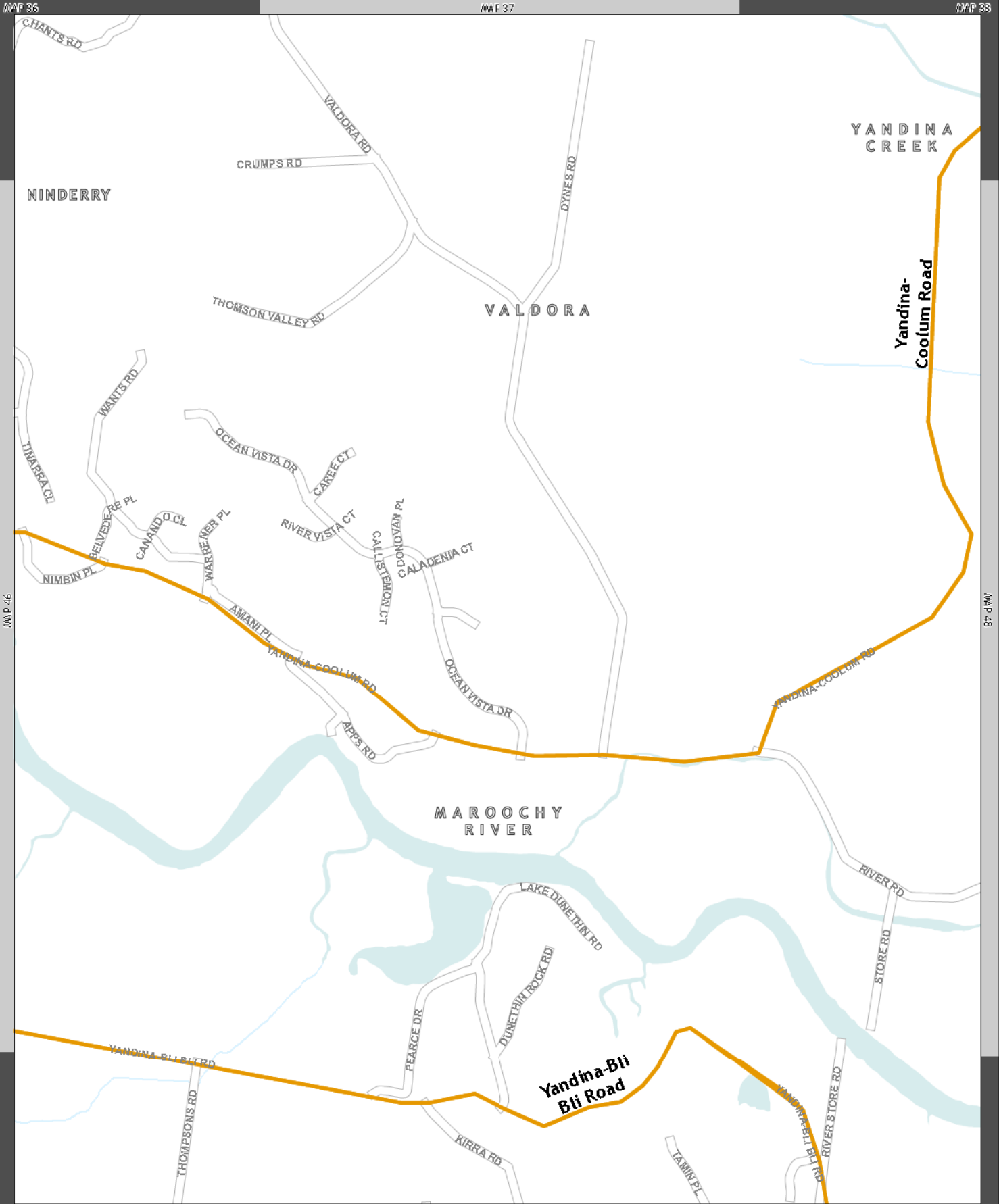
**Legend**

- Intersection Nodes
- State Controlled Roads

**LOCALITY**

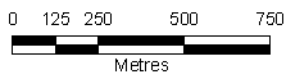






1:22,000

At Paper Size A4



Metres

PROJECTION: Map Grid of Australia, Zone 56



**Legend**

- Intersection Nodes
- State Controlled Roads

**LOCALITY**



MAP 56

MAP 57

MAP 58

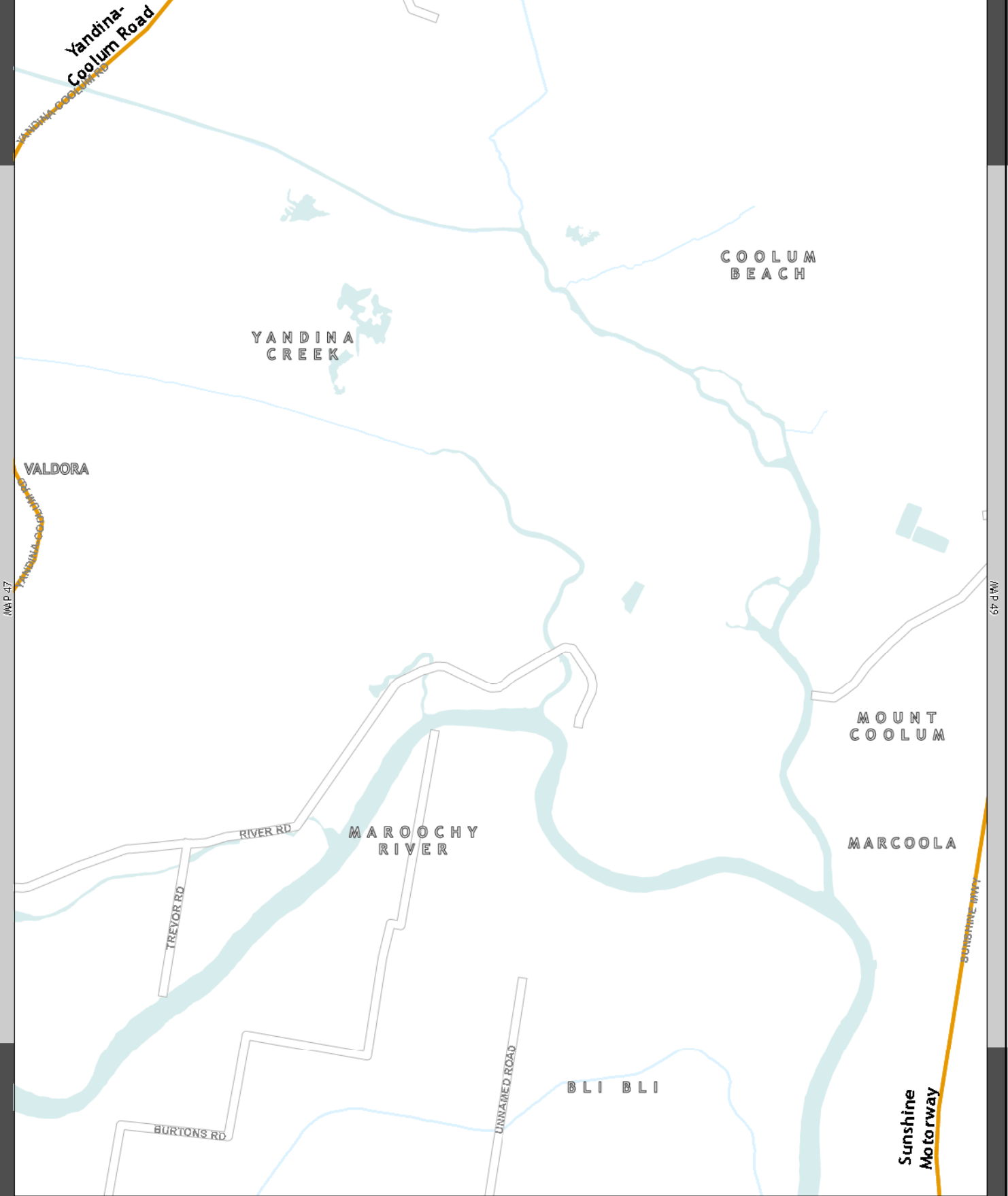
MAP 46

MAP 48

MAP 37

MAP 38

MAP 39



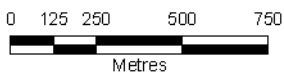
MAP 57

MAP 58

MAP 59



1:22,000  
 At Paper Size A4



**Legend**

- Intersection Nodes
- State Controlled Roads

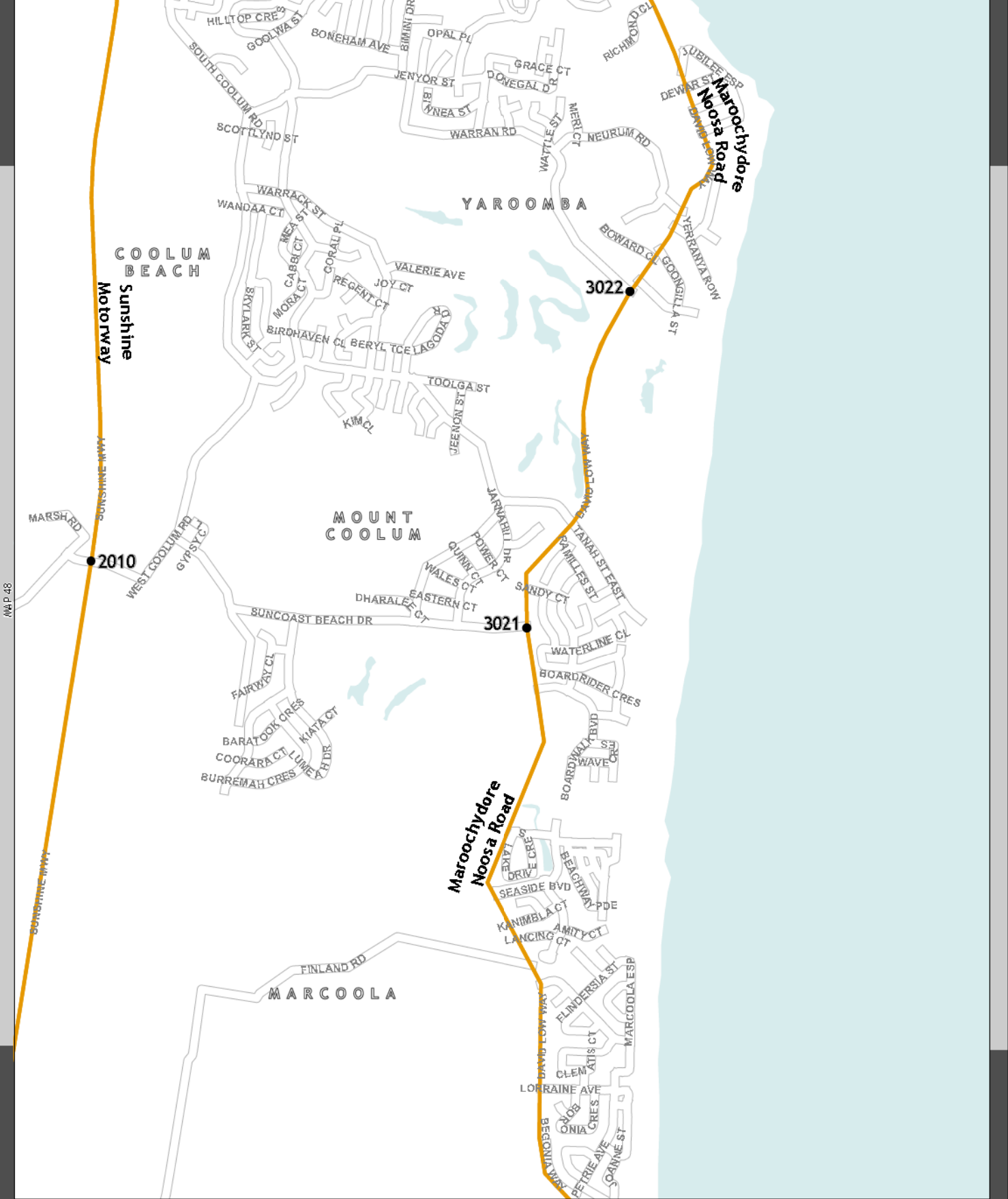
**LOCALITY**





MAP 38

MAP 39



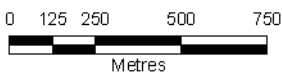
MAP 58

MAP 59

MAP 60



1:22,000  
 At Paper Size A4



PROJECTION: Map Grid of Australia, Zone 56

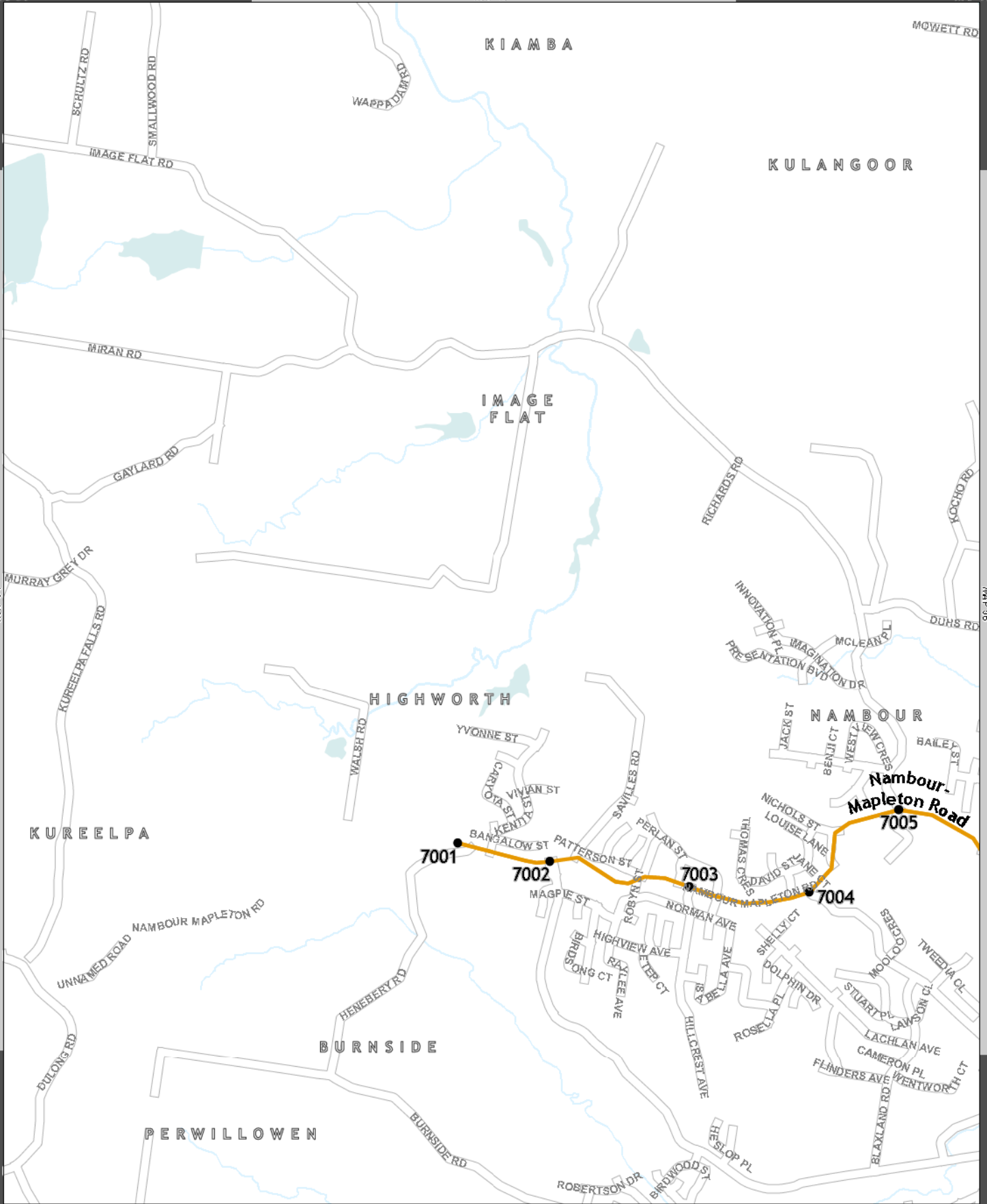


**Legend**

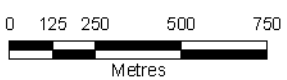
- Intersection Nodes
- State Controlled Roads

**LOCALITY**





1:22,000  
At Paper Size A4



**Legend**

- Intersection Nodes
- State Controlled Roads

**LOCALITY**

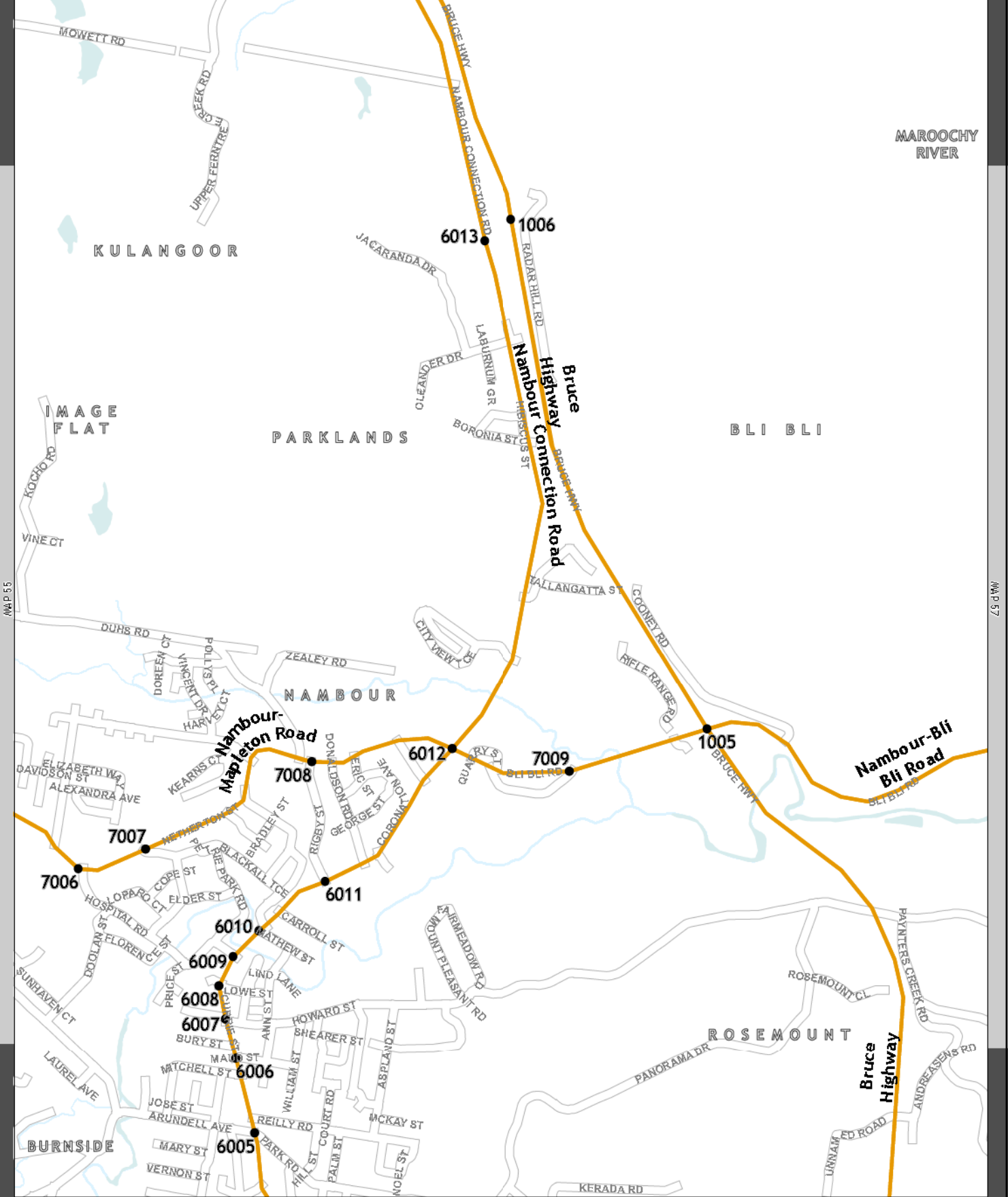


PROJECTION: Map Grid of Australia, Zone 56

MAP 45

MAP 46

MAP 47



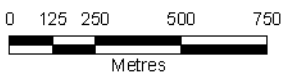
MAP 55

MAP 66

MAP 57



1:22,000  
 At Paper Size A4



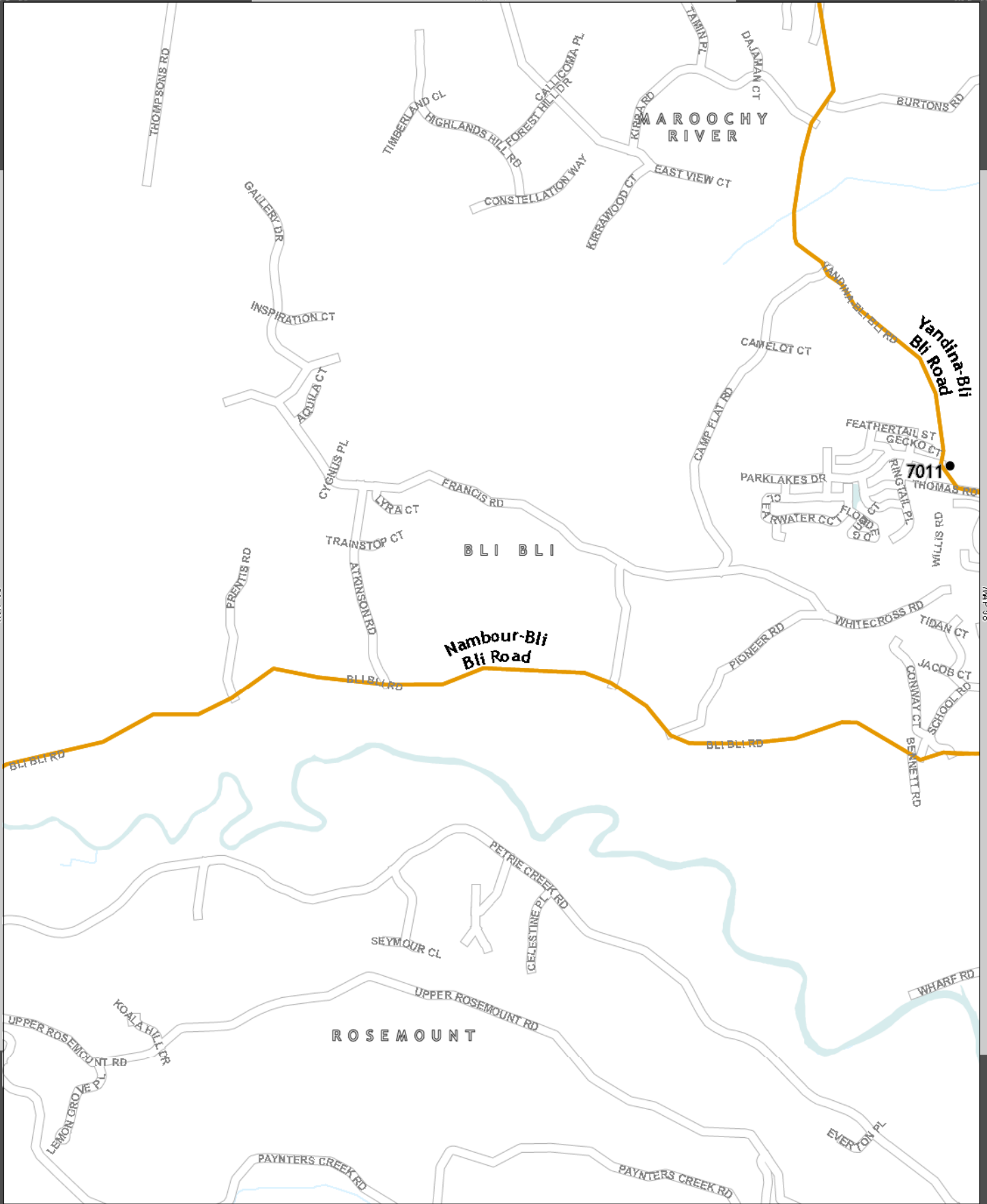
**Legend**

- Intersection Nodes
- State Controlled Roads

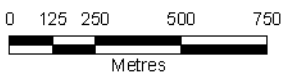
**LOCALITY**



PROJECTION: Map Grid of Australia, Zone 56



1:22,000  
 At Paper Size A4



**Legend**

- Intersection Nodes
- State Controlled Roads

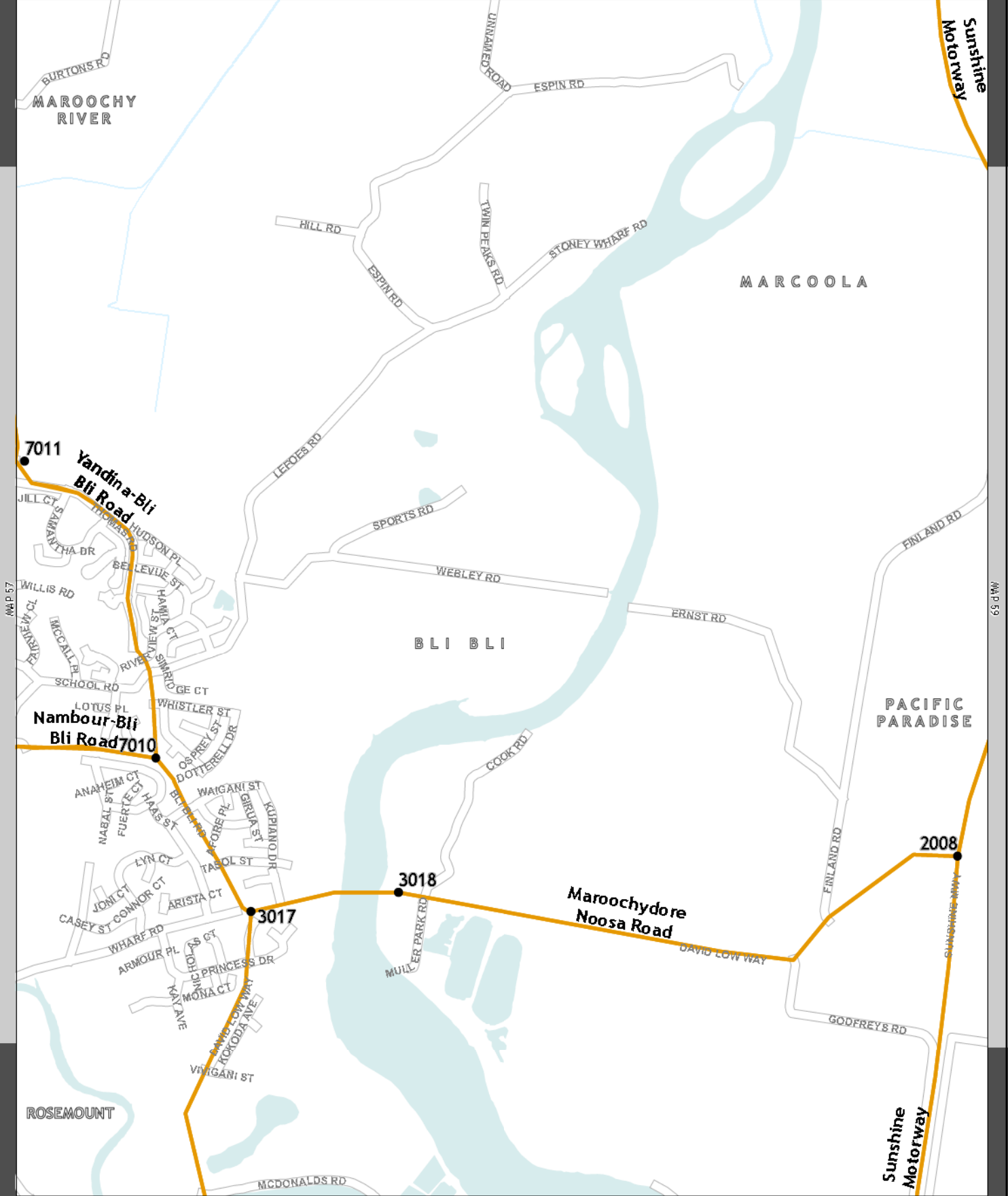
**LOCALITY**



MAP 47

MAP 48

MAP 49



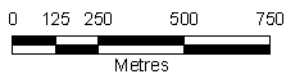
MAP 57

MAP 68

MAP 69



1:22,000  
 At Paper Size A4



PROJECTION: Map Grid of Australia, Zone 56



**Legend**

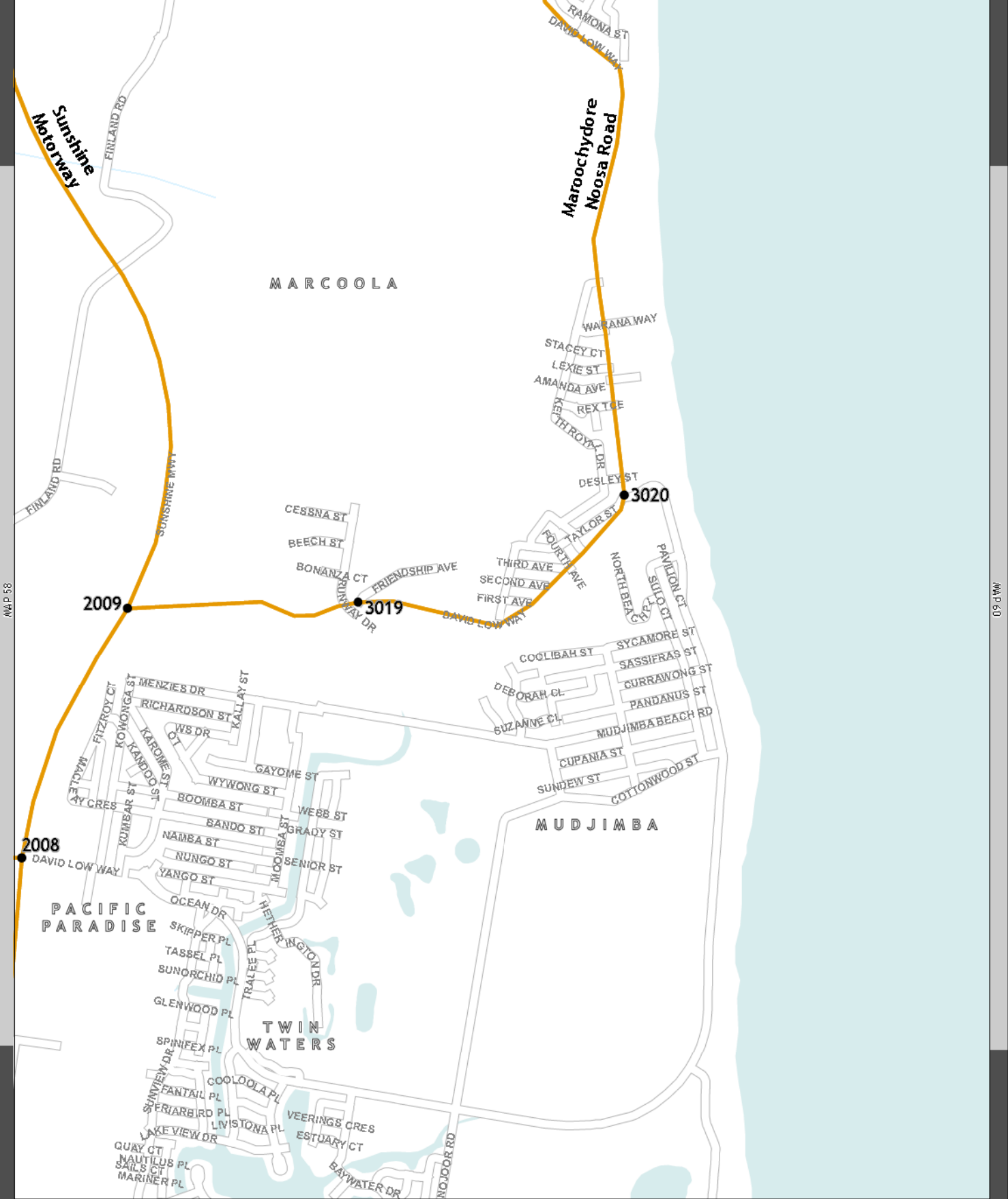
- Intersection Nodes
- State Controlled Roads

**LOCALITY**



MAP 48

MAP 49



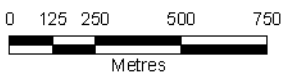
MAP 68

MAP 69

MAP 70



1:22,000  
 At Paper Size A4



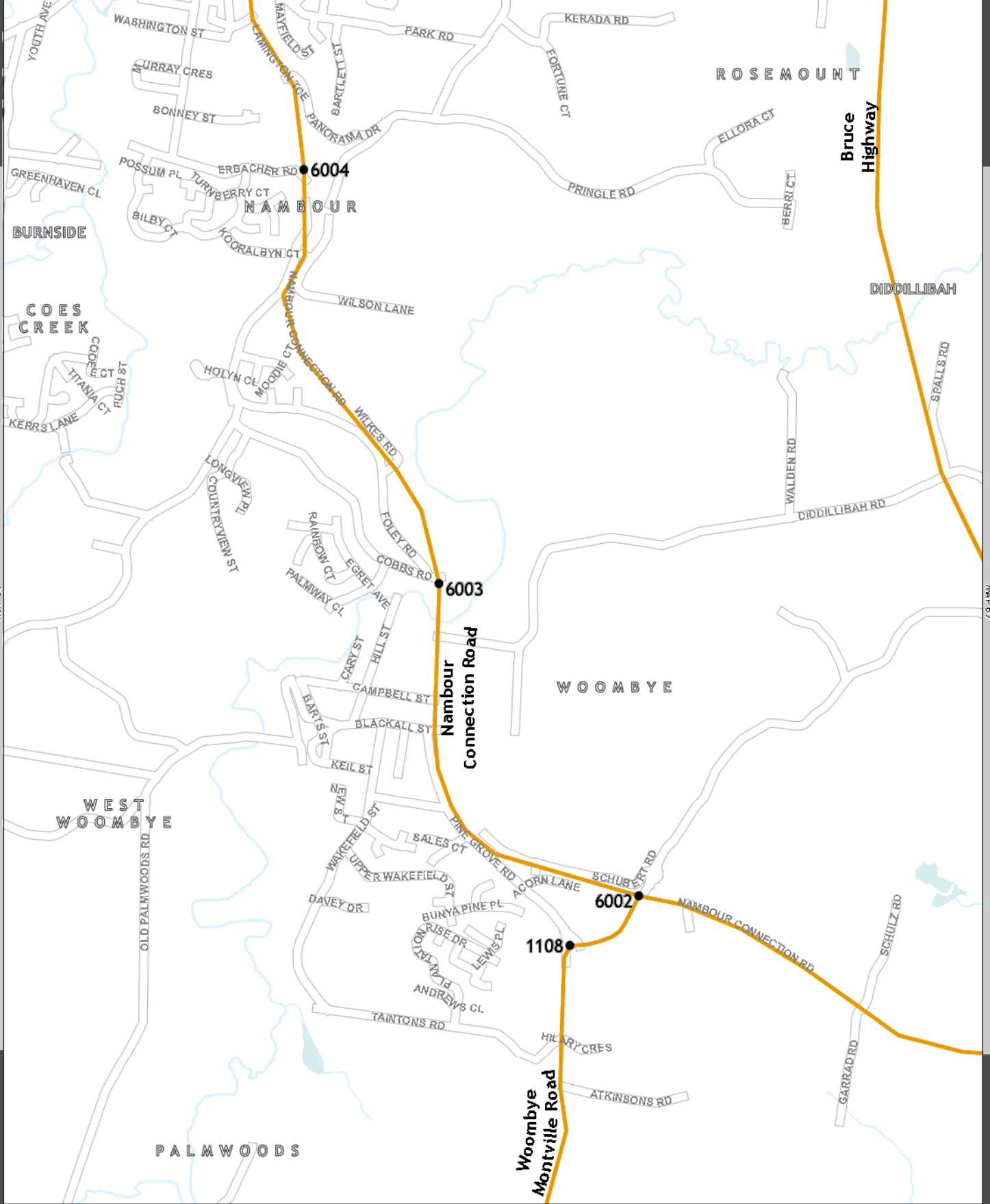
**Legend**

- Intersection Nodes
- State Controlled Roads

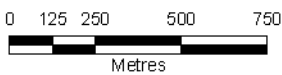
**LOCALITY**



PROJECTION: Map Grid of Australia, Zone 56



1:22,000  
At Paper Size A4

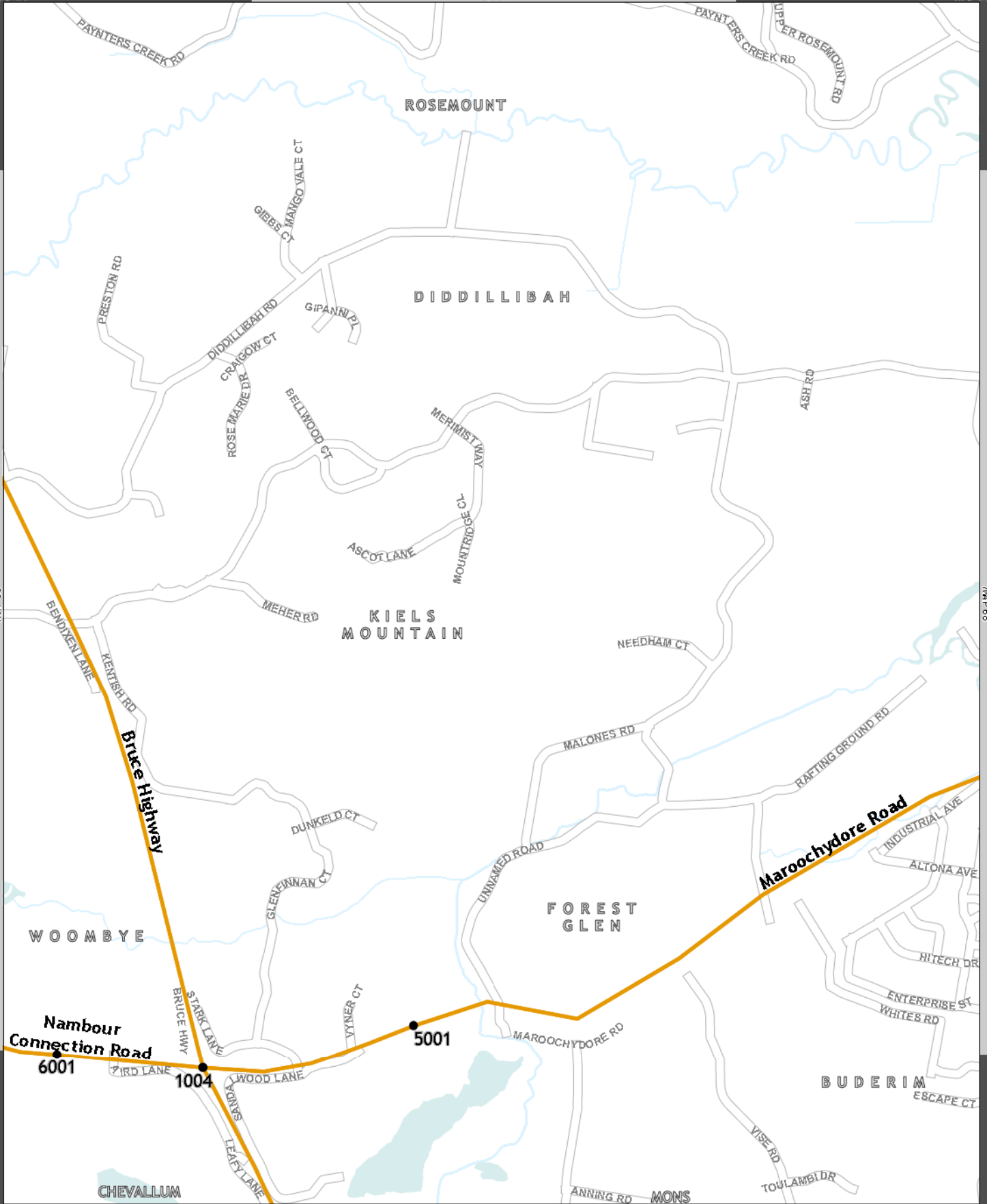


**Legend**

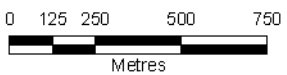
- Intersection Nodes
- State Controlled Roads

**LOCALITY**





1:22,000  
 At Paper Size A4



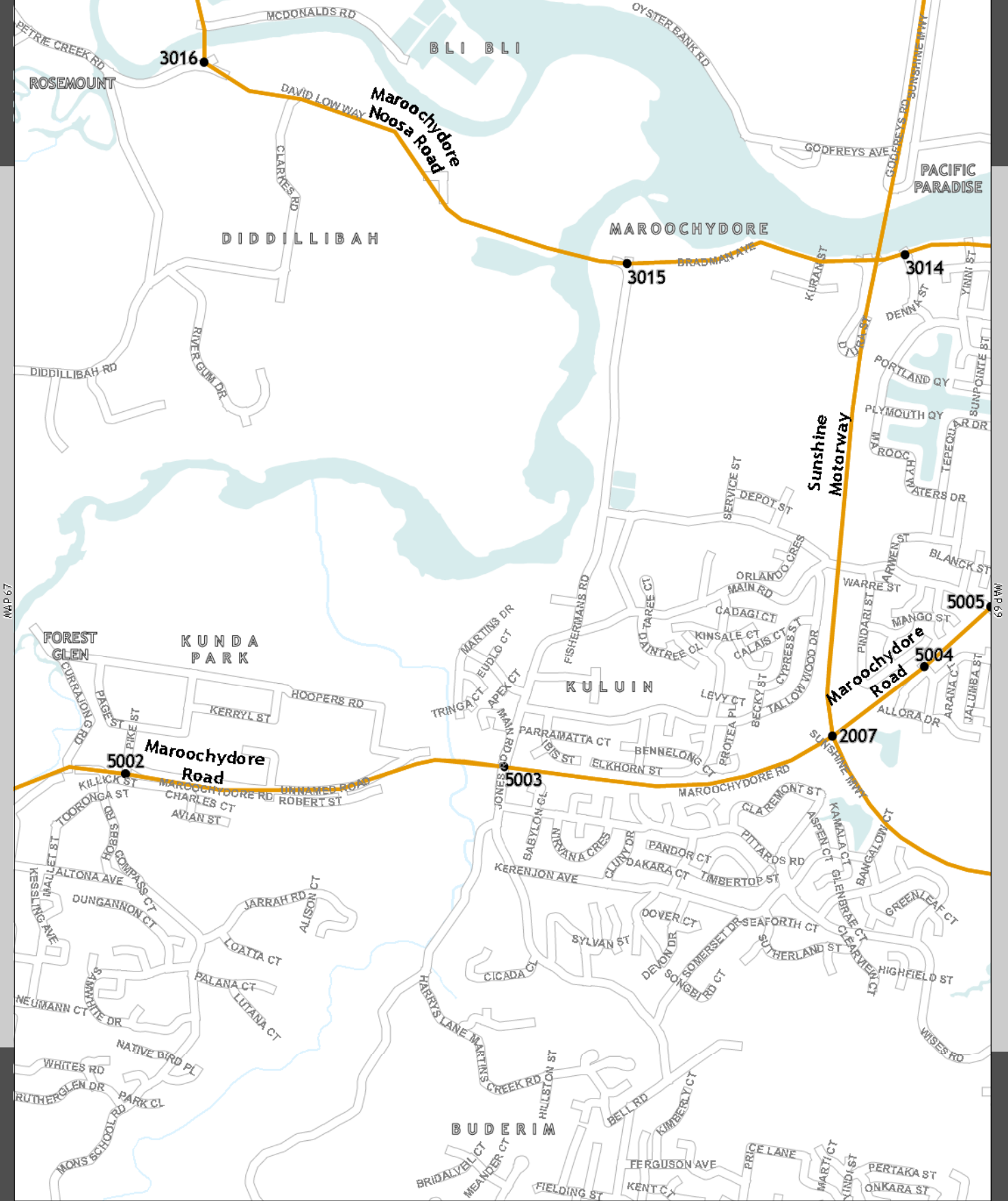
**Legend**

- Intersection Nodes
- State Controlled Roads

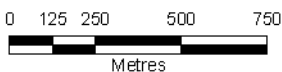
**LOCALITY**







1:22,000  
At Paper Size A4

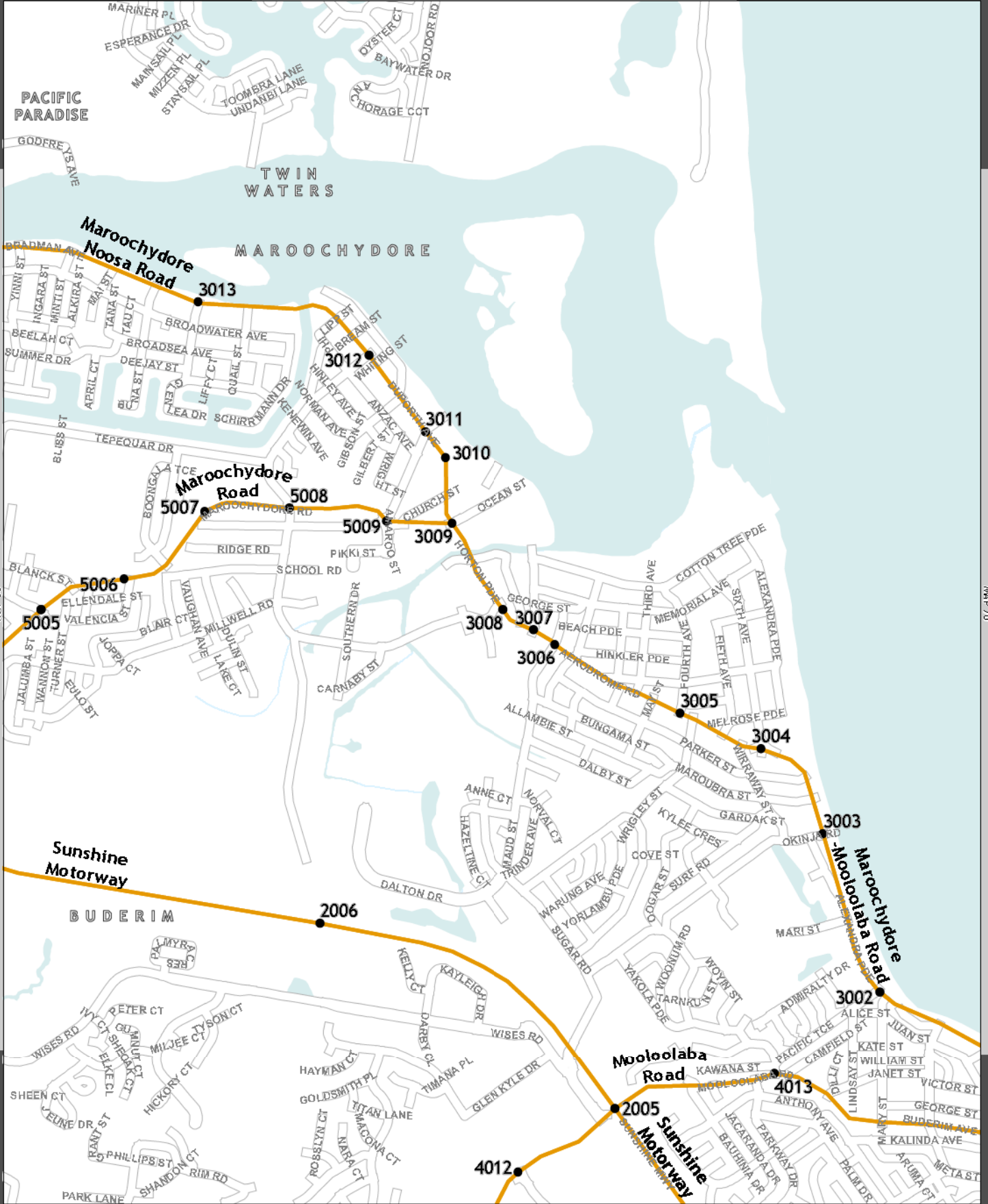


**Legend**

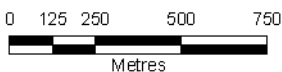
- Intersection Nodes
- State Controlled Roads

**LOCALITY**





1:22,000  
At Paper Size A4



**Legend**

- Intersection Nodes
- State Controlled Roads


**LOCALITY**



MAP 69

MAP 60

MAP 69



MAP 79

MAP 80



1:22,000

At Paper Size A4

0 125 250 500 750



Metres

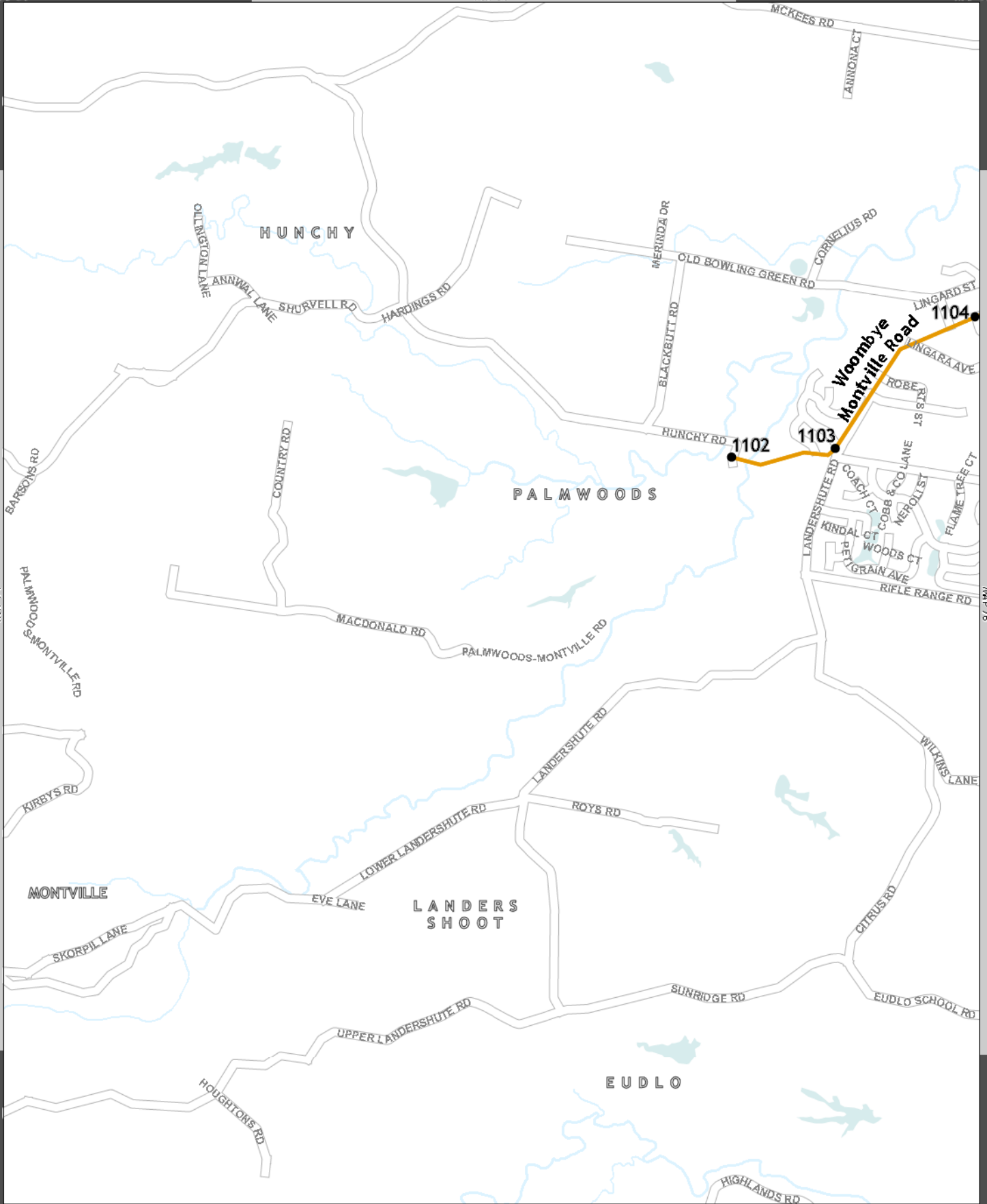


**Legend**

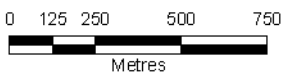
- Intersection Nodes
- State Controlled Roads

**LOCALITY**





1:22,000  
At Paper Size A4

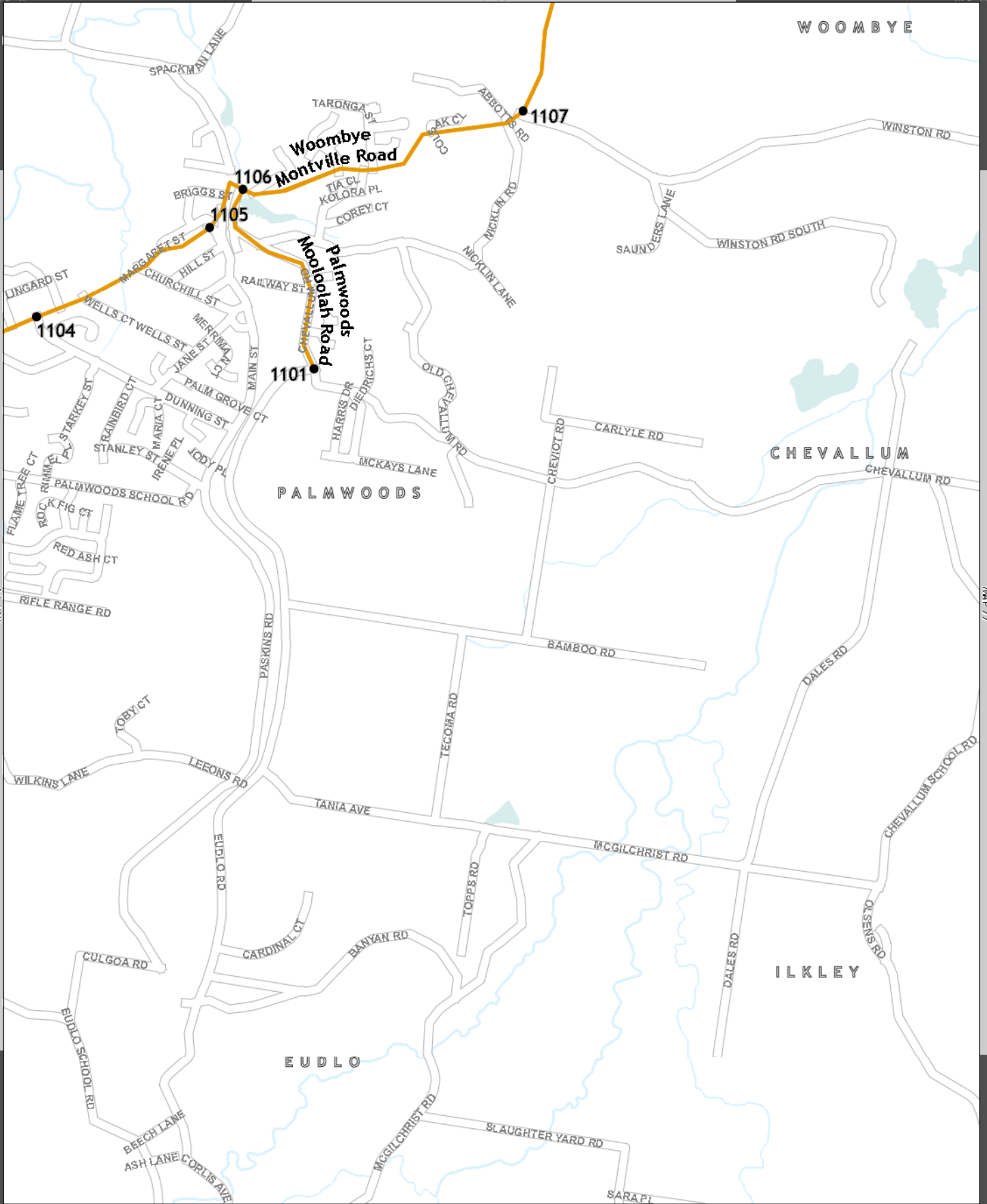


**Legend**

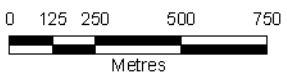
- Intersection Nodes
- State Controlled Roads

**LOCALITY**





1:22,000  
 At Paper Size A4



PROJECTION: Map Grid of Australia, Zone 56

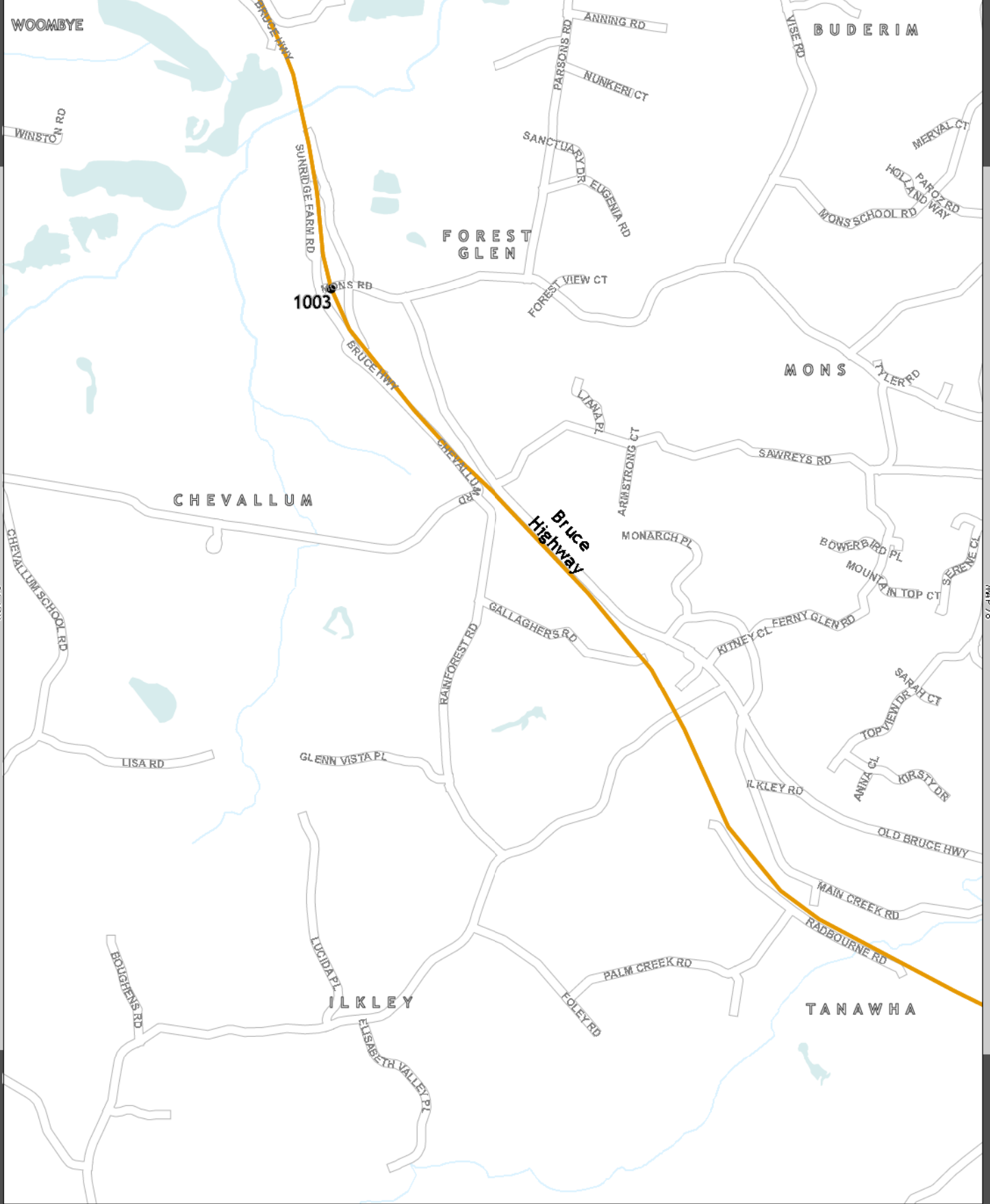


**Legend**

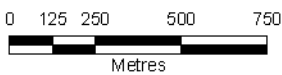
- Intersection Nodes
- State Controlled Roads

**LOCALITY**





1:22,000  
 At Paper Size A4

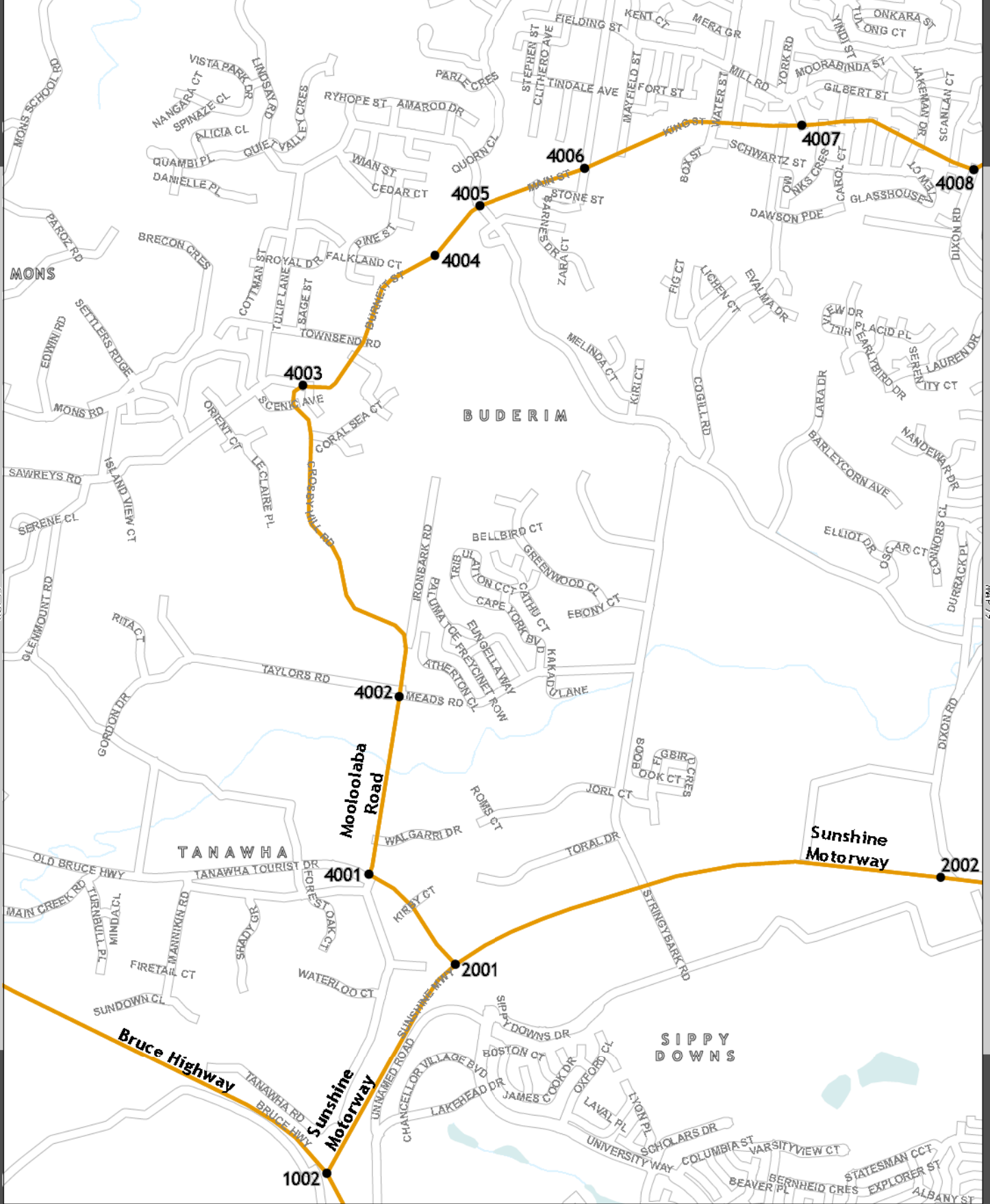


**Legend**

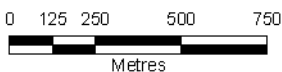
- Intersection Nodes
- State Controlled Roads

**LOCALITY**





1:22,000  
At Paper Size A4



PROJECTION: Map Grid of Australia, Zone 56

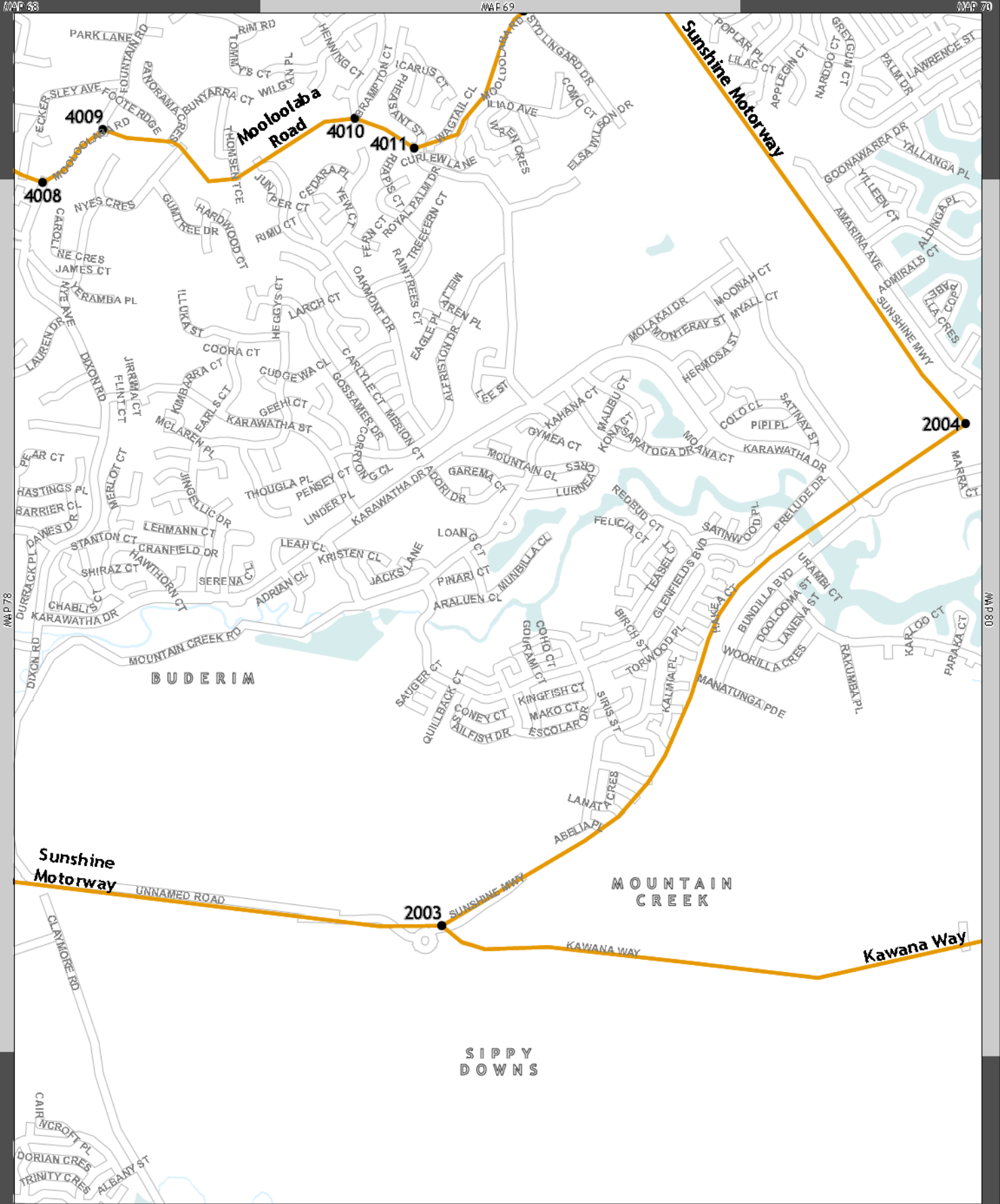


**Legend**

- Intersection Nodes
- State Controlled Roads

**LOCALITY**

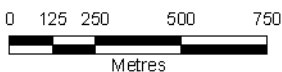




MAP 68 MAP 69 MAP 70 MAP 78 MAP 80 MAP 89 MAP 90



1:22,000  
 At Paper Size A4



**Legend**

- Intersection Nodes
- State Controlled Roads

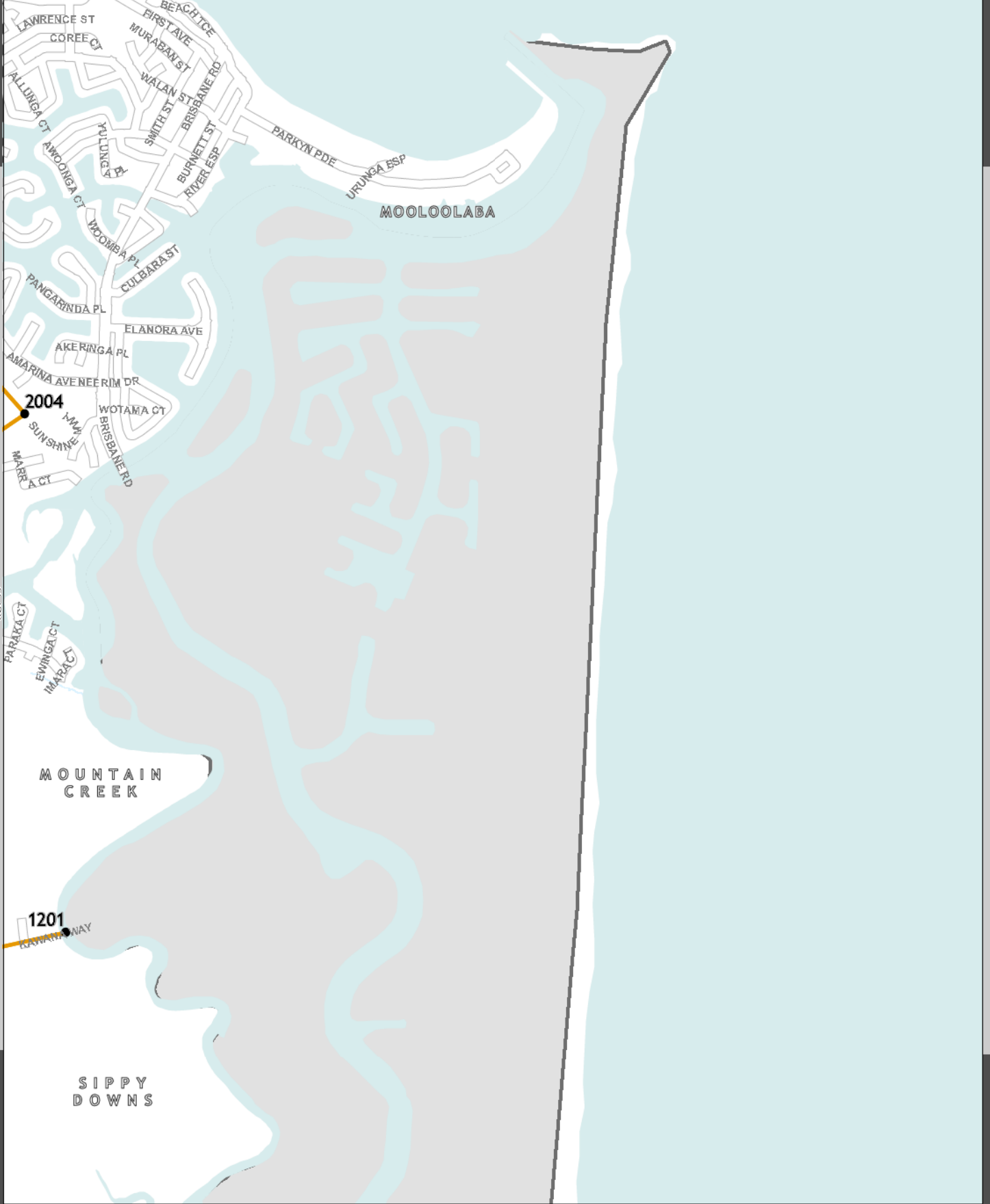
**LOCALITY**





MAP 69

MAP 70

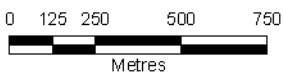


MAP 69

MAP 90



1:22,000  
 At Paper Size A4

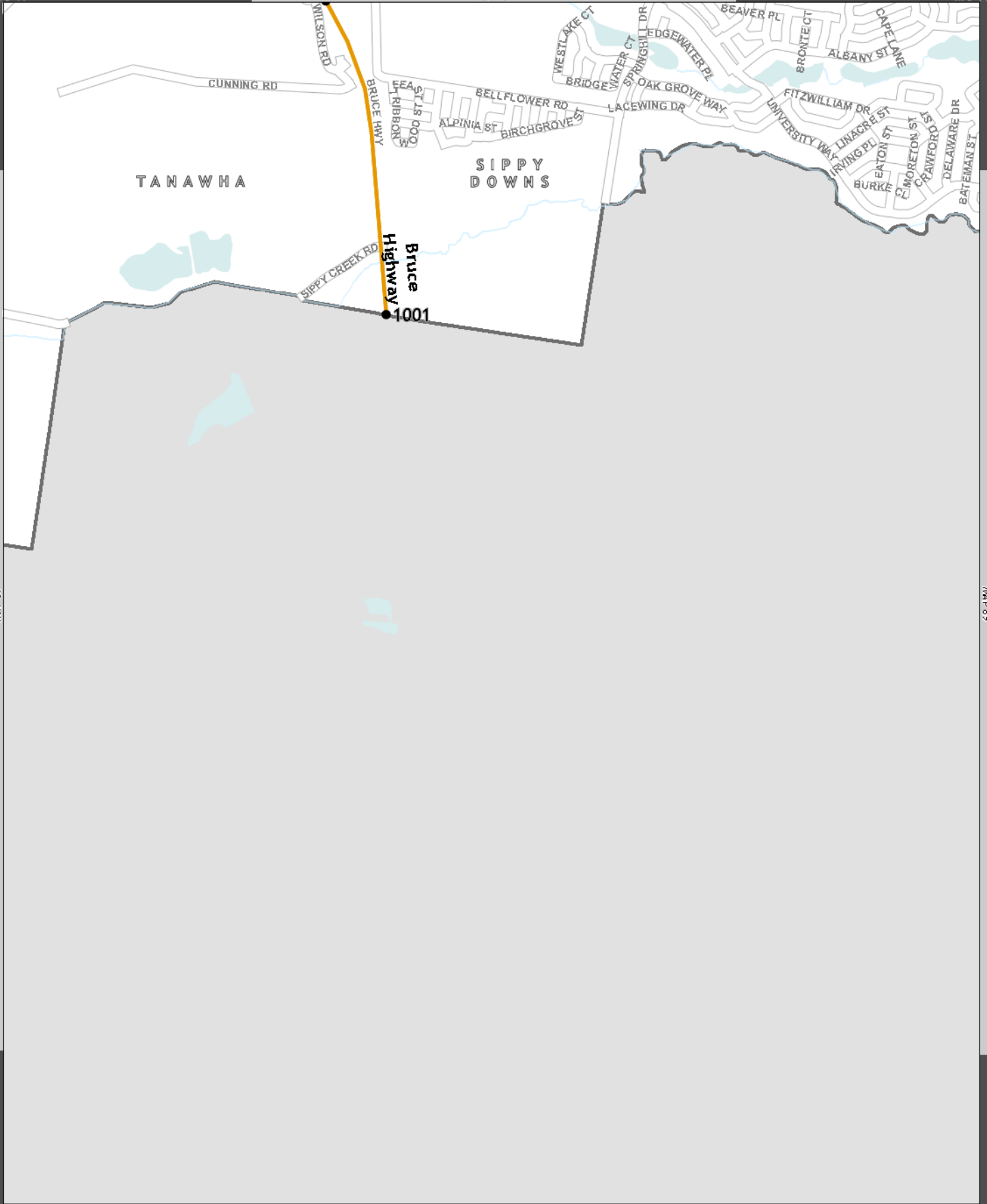


**Legend**

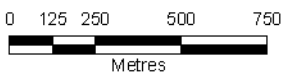
- Intersection Nodes
- State Controlled Roads

**LOCALITY**





1:22,000  
 At Paper Size A4



PROJECTION: Map Grid of Australia, Zone 56



**Legend**

- Intersection Nodes
- State Controlled Roads

**LOCALITY**

