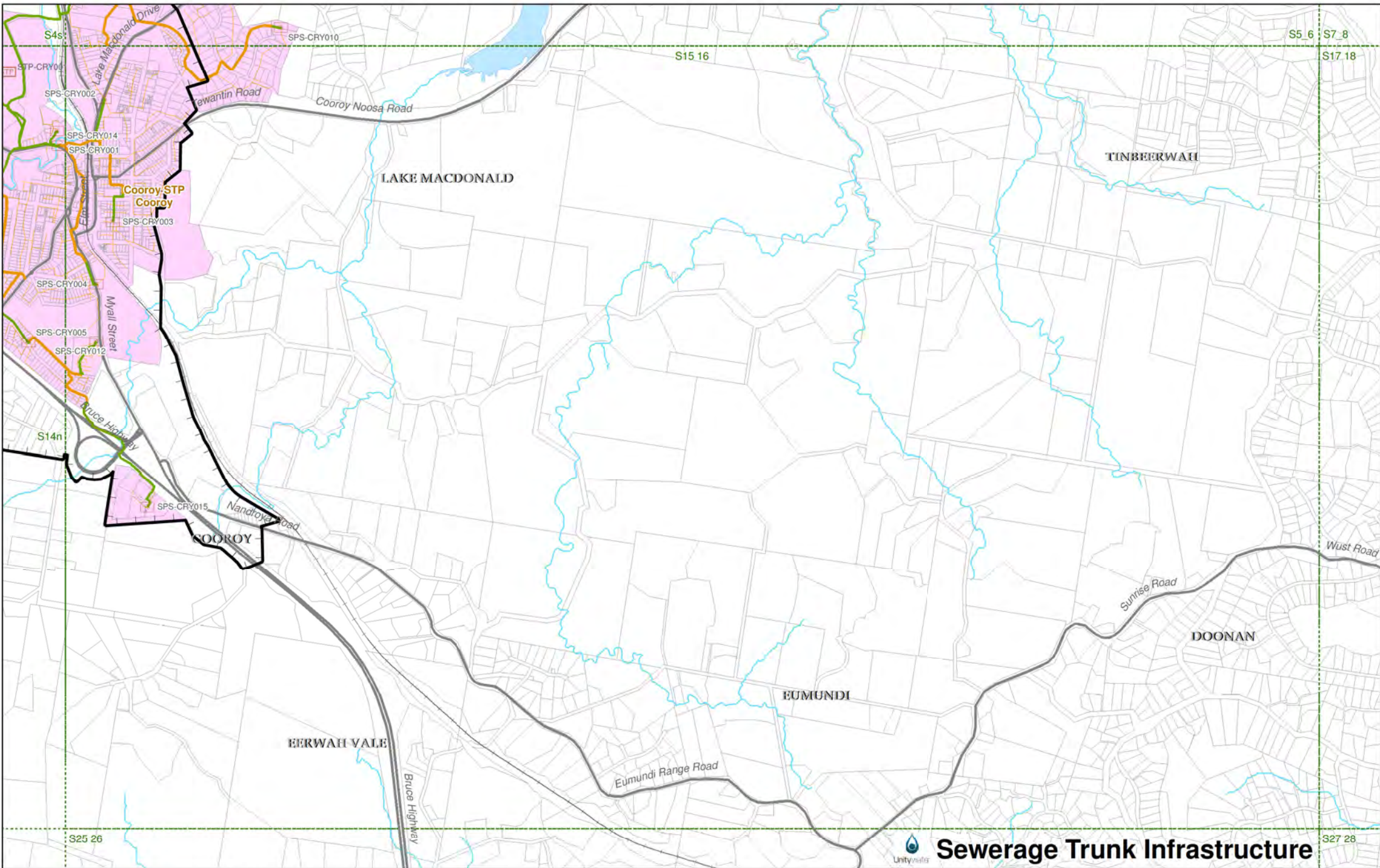


# Sewer Services Maroochy Region Map Index

Legend	
<b>S27 28</b> <b>59.PDF</b>	<b>UBD Page</b> <b>Page No.</b>

<b>S15 16</b> <b>62.PDF</b>	<b>S17 18</b> <b>63.PDF</b>	<b>S29 30</b> <b>60.PDF</b>
<b>S25 26</b> <b>58.PDF</b>	<b>S27 28</b> <b>59.PDF</b>	<b>S39 40</b> <b>57.PDF</b>
<b>S31ne</b> <b>52.PDF</b>	<b>S37 38</b> <b>56.PDF</b>	<b>S49 50</b> <b>55.PDF</b>
<b>S31se</b> <b>48.PDF</b>	<b>S45 46</b> <b>53.PDF</b>	<b>S47 48</b> <b>54.PDF</b>
<b>S55 56</b> <b>49.PDF</b>	<b>S57 58</b> <b>50.PDF</b>	<b>S59 60</b> <b>51.PDF</b>
<b>S65 66</b> <b>45.PDF</b>	<b>S67 68</b> <b>46.PDF</b>	<b>S69 70</b> <b>47.PDF</b>
<b>S75 76</b> <b>42.PDF</b>	<b>S77 78</b> <b>43.PDF</b>	<b>S79 80</b> <b>44.PDF</b>
<b>S85 86</b> <b>39.PDF</b>	<b>S87 88</b> <b>40.PDF</b>	<b>S89 90</b> <b>41.PDF</b>



**Disclaimer**  
 These Maps are supplied under the following conditions:-  
 Mapping details are supplied from information contained in Unitywater's records which may have been furnished to Unitywater by other persons. Unitywater gives no warranty or guarantee of any kind, expressed, implied, or statutory, to the correctness or accuracy of the map details or the degree of compliance with any standards in this matter. Persons making decisions with financial or legal implications must not rely upon the map details shown on this plan for the purpose of determining whether any particular facts or circumstances exist and Unitywater (and its officers and agents) expressly disclaim responsibility for any loss or damage suffered as a result of placing reliance upon this information.

**Existing Assets**

- |                          |                     |             |
|--------------------------|---------------------|-------------|
| Pump Station             | Rising Main         | Rail        |
| Recycled Supply Point    | Gravity Trunk Main  | Major Road  |
| SCADA Facility           | Gravity Main        | Watercourse |
| Sewerage Treatment Plant | Recycled Water Main |             |

**Infrastructure Agreement**

- MBRC-121
- Future Service Catchment**
- XXXXXXX STP XXXXXXX

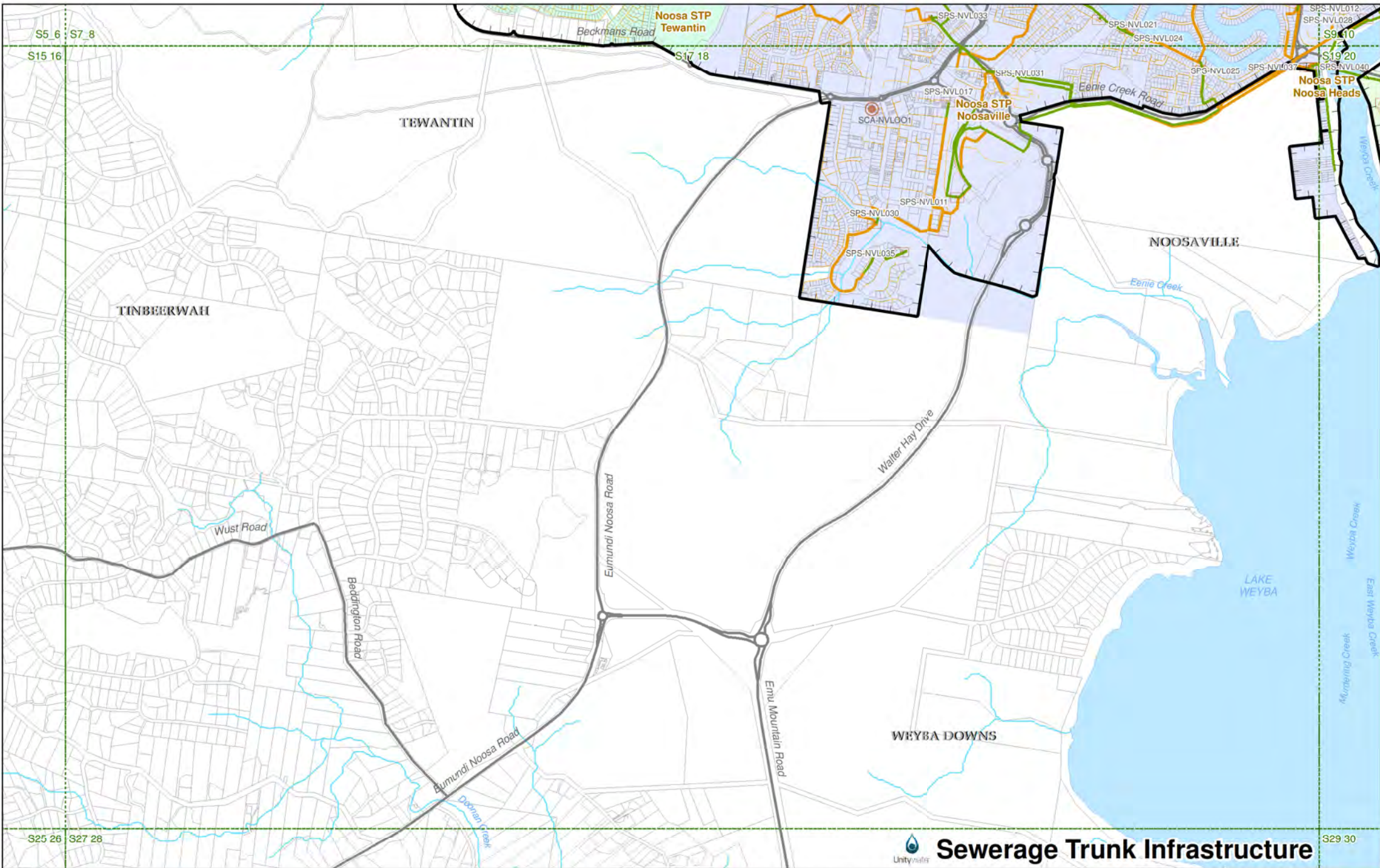
**Future Assets**

- |                      |              |                 |
|----------------------|--------------|-----------------|
| Emergency Storage    | Overflow     | Gravity Main    |
| Generator            | Pump Station | Rising Main     |
| Monitoring Equipment | Treatment    | Urban Footprint |

**Sewerage Trunk Infrastructure**

**S15 16**  
 UBD Map Grid

0 250 500  
 Metres



**Disclaimer**  
 These Maps are supplied under the following conditions:-  
 Mapping details are supplied from information contained in Unitywater's records which may have been furnished to Unitywater by other persons. Unitywater gives no warranty or guarantee of any kind, expressed, implied, or statutory, to the correctness or accuracy of the map details or the degree of compliance with any standards in this matter. Persons making decisions with financial or legal implications must not rely upon the map details shown on this plan for the purpose of determining whether any particular facts or circumstances exist and Unitywater (and its officers and agents) expressly disclaim responsibility for any loss or damage suffered as a result of placing reliance upon this information.

**Existing Assets**

- Pump Station
- Recycled Supply Point
- SCADA Facility
- Sewerage Treatment Plant
- Rising Main
- Gravity Trunk Main
- Gravity Main
- Recycled Water Main
- Rail
- Major Road
- Watercourse

**Infrastructure Agreement**

- MBRC -121
- Future Service Catchment**  
 XXXXXXX STP XXXXXXX

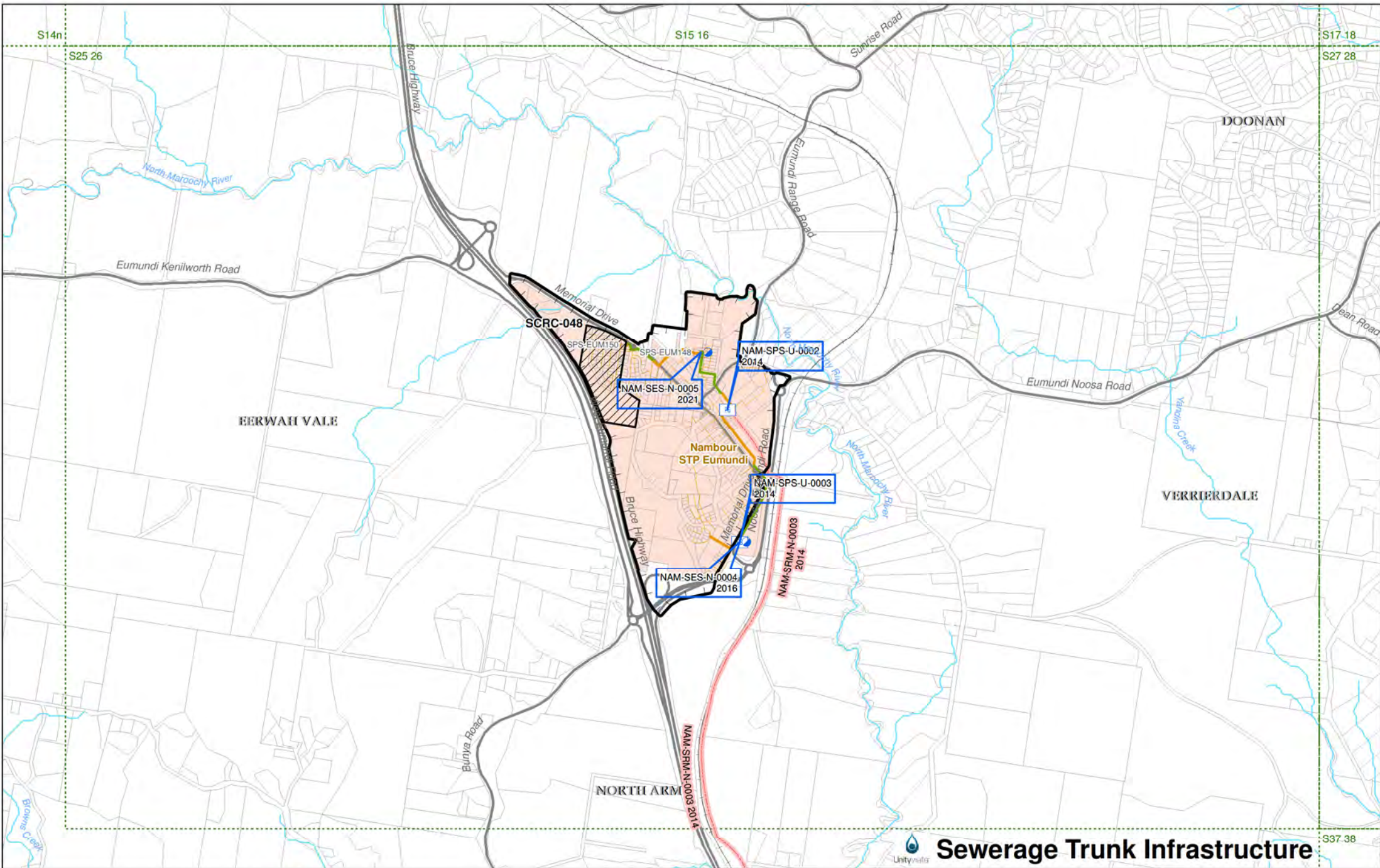
**Future Assets**

- Emergency Storage
- Generator
- Monitoring Equipment
- Overflow
- Pump Station
- Treatment
- Gravity Main
- Rising Main
- Urban Footprint

**Sewerage Trunk Infrastructure**

**S17 18**  
 UBD Map Grid

0 250 500  
 Metres



**Disclaimer**  
 These Maps are supplied under the following conditions:-  
 Mapping details are supplied from information contained in Unitywater's records which may have been furnished to Unitywater by other persons. Unitywater gives no warranty or guarantee of any kind, expressed, implied, or statutory, to the correctness or accuracy of the map details or the degree of compliance with any standards in this matter. Persons making decisions with financial or legal implications must not rely upon the map details shown on this plan for the purpose of determining whether any particular facts or circumstances exist and Unitywater (and its officers and agents) expressly disclaim responsibility for any loss or damage suffered as a result of placing reliance upon this information.

**Existing Assets**

- |                          |                     |             |
|--------------------------|---------------------|-------------|
| Pump Station             | Rising Main         | Rail        |
| Recycled Supply Point    | Gravity Trunk Main  | Major Road  |
| SCADA Facility           | Gravity Main        | Watercourse |
| Sewerage Treatment Plant | Recycled Water Main |             |

**Infrastructure Agreement**

- MBRC-121
- Future Service Catchment**
- XXXXXXX STP XXXXXXX

**Future Assets**

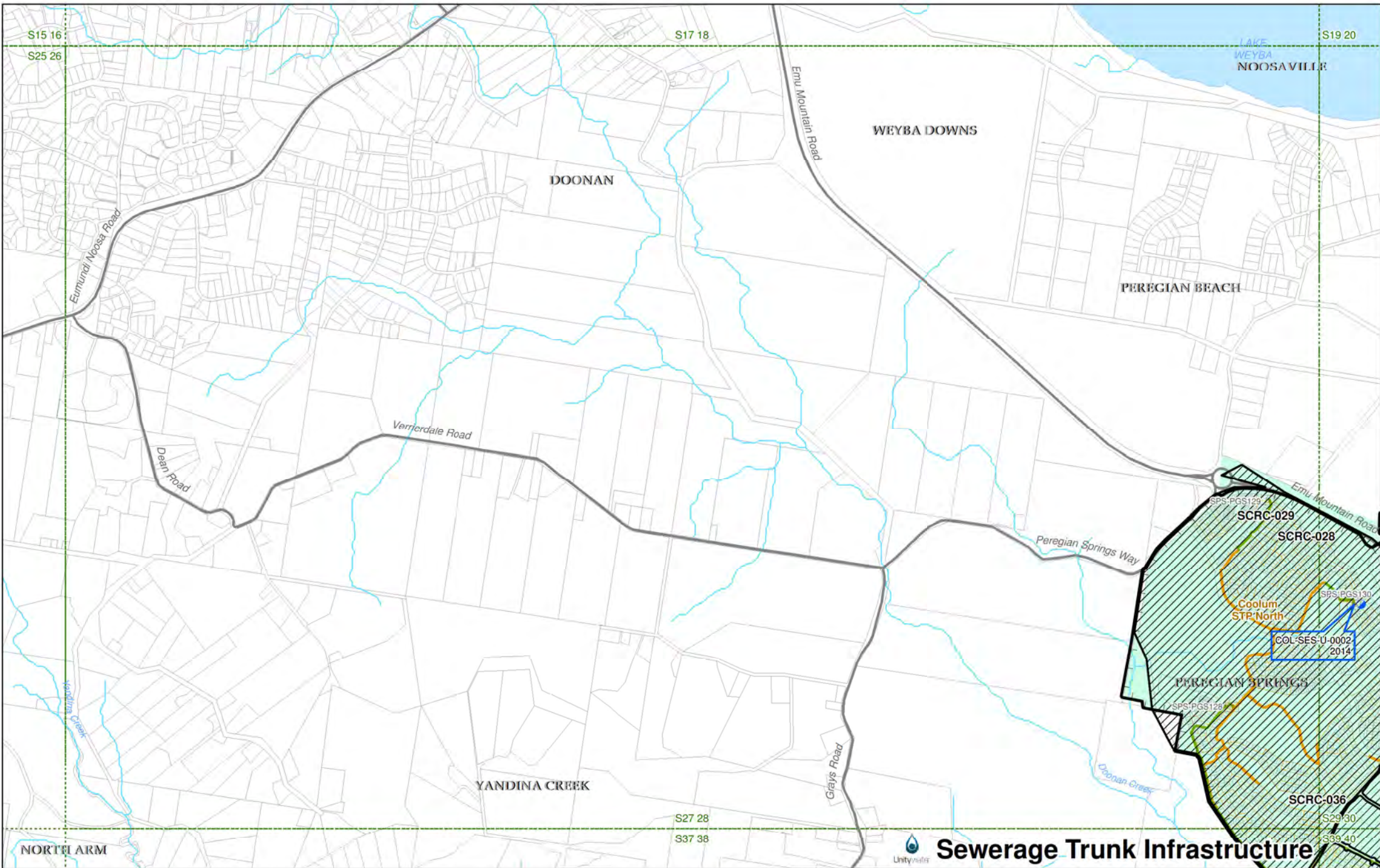
- |                      |              |                 |
|----------------------|--------------|-----------------|
| Emergency Storage    | Overflow     | Gravity Main    |
| Generator            | Pump Station | Rising Main     |
| Monitoring Equipment | Treatment    | Urban Footprint |

**S25 26**  
 UBD Map Grid

0 250 500  
 Metres

N

**Sewerage Trunk Infrastructure**



**Disclaimer**  
 These Maps are supplied under the following conditions:-  
 Mapping details are supplied from information contained in Unitywater's records which may have been furnished to Unitywater by other persons. Unitywater gives no warranty or guarantee of any kind, expressed, implied, or statutory, to the correctness or accuracy of the map details or the degree of compliance with any standards in this matter. Persons making decisions with financial or legal implications must not rely upon the map details shown on this plan for the purpose of determining whether any particular facts or circumstances exist and Unitywater (and its officers and agents) expressly disclaim responsibility for any loss or damage suffered as a result of placing reliance upon this information.

**Existing Assets**

- |                          |                     |             |
|--------------------------|---------------------|-------------|
| Pump Station             | Rising Main         | Rail        |
| Recycled Supply Point    | Gravity Trunk Main  | Major Road  |
| SCADA Facility           | Gravity Main        | Watercourse |
| Sewerage Treatment Plant | Recycled Water Main |             |

**Infrastructure Agreement**

- MBRC-121
- Future Service Catchment**
- XXXXXXX STP XXXXXXXX

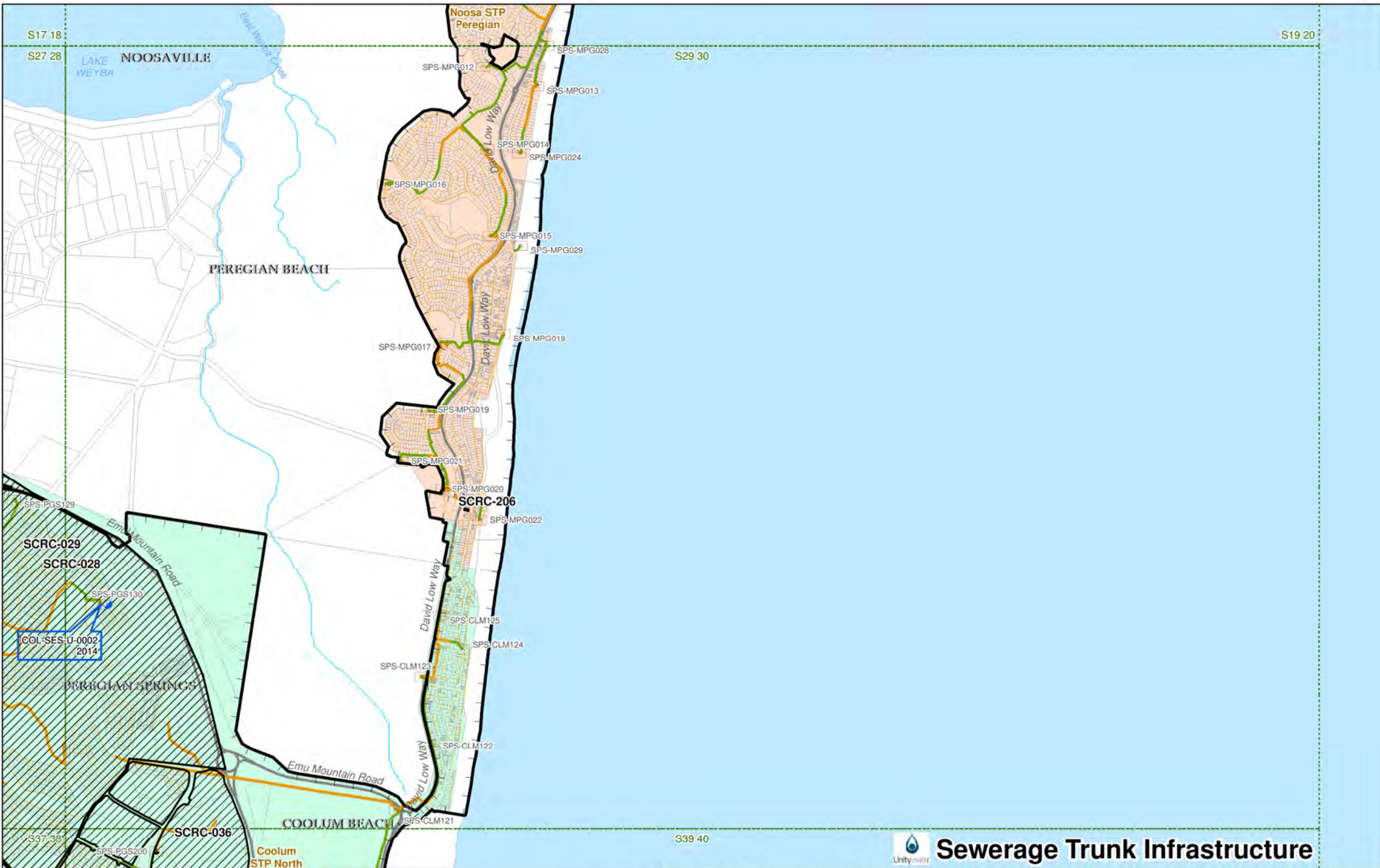
**Future Assets**

- |                      |              |                 |
|----------------------|--------------|-----------------|
| Emergency Storage    | Overflow     | Gravity Main    |
| Generator            | Pump Station | Rising Main     |
| Monitoring Equipment | Treatment    | Urban Footprint |

**Sewerage Trunk Infrastructure**

**S27 28**  
 UBD Map Grid

0 250 500  
 Metres



# Sewerage Trunk Infrastructure

**Disclaimer**  
 These Maps are supplied under the following conditions:-  
 Mapping details are supplied from information contained in Unitywater's records which may have been furnished to Unitywater by other persons. Unitywater gives no warranty or guarantee of any kind, expressed, implied, or statutory, to the correctness or accuracy of the map details or the degree of compliance with any standards in this matter. Persons making decisions with financial or legal implications must not rely upon the map details shown on this plan for the purpose of determining whether any particular facts or circumstances exist and Unitywater (and its officers and agents) expressly disclaims responsibility for any loss or damage suffered as a result of placing reliance upon this information.

## Existing Assets

- Pump Station
- Recycled Supply Point
- SCADA Facility
- Sewerage Treatment Plant
- Rising Main
- Gravity Trunk Main
- Gravity Main
- Recycled Water Main
- Rail
- Major Road
- Watercourse

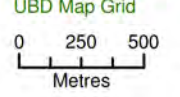
## Infrastructure Agreement

- MBRC-121
- Future Service Catchment**  
 XXXXXXX STP XXXXXXXX

## Future Assets

- Emergency Storage
- Generator
- Monitoring Equipment
- Overflow
- Pump Station
- Treatment
- Gravity Main
- Rising Main
- Urban Footprint

**S29 30**  
 UBD Map Grid





**Disclaimer**  
 These Maps are supplied under the following conditions:-  
 Mapping details are supplied from information contained in Unitywater's records which may have been furnished to Unitywater by other persons. Unitywater gives no warranty or guarantee of any kind, expressed, implied, or statutory, to the correctness or accuracy of the map details or the degree of compliance with any standards in this matter. Persons making decisions with financial or legal implications must not rely upon the map details shown on this plan for the purpose of determining whether any particular facts or circumstances exist and Unitywater (and its officers and agents) expressly disclaim responsibility for any loss or damage suffered as a result of placing reliance upon this information.

**Existing Assets**

- Pump Station
- Recycled Supply Point
- SCADA Facility
- Sewerage Treatment Plant
- Rising Main
- Gravity Trunk Main
- Gravity Main
- Recycled Water Main
- Rail
- Major Road
- Watercourse

**Infrastructure Agreement**

- MBRC-121
- Future Service Catchment**
- XXXXXXX STP XXXXXXX

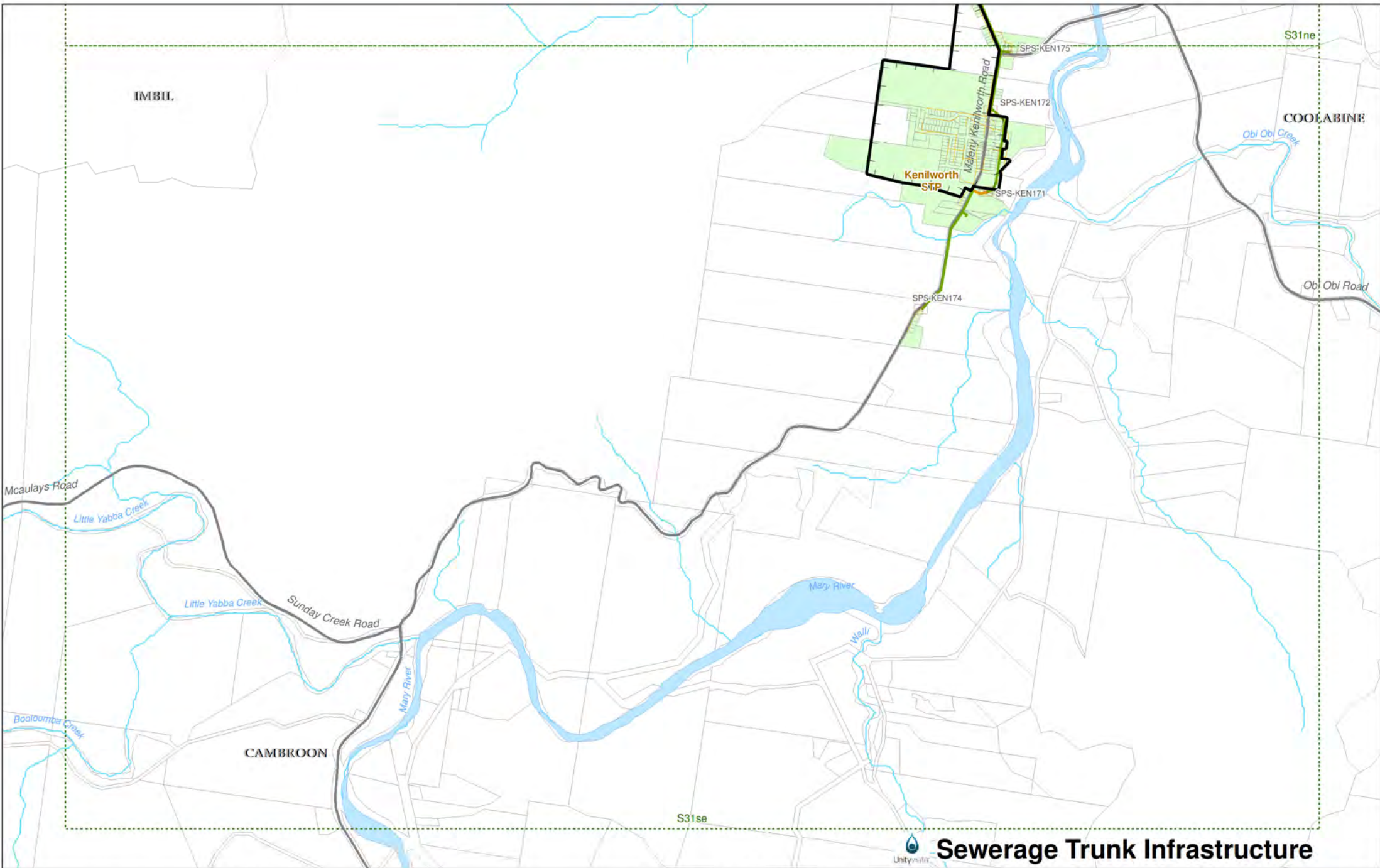
**Future Assets**

- Emergency Storage
- Generator
- Monitoring Equipment
- Overflow
- Pump Station
- Treatment
- Gravity Main
- Rising Main
- Urban Footprint

**S31ne**  
 UBD Map Grid

0 250 500  
 Metres

N



# Sewerage Trunk Infrastructure

**Disclaimer**  
 These Maps are supplied under the following conditions:-  
 Mapping details are supplied from information contained in Unitywater's records which may have been furnished to Unitywater by other persons. Unitywater gives no warranty or guarantee of any kind, expressed, implied, or statutory, to the correctness or accuracy of the map details or the degree of compliance with any standards in this matter. Persons making decisions with financial or legal implications must not rely upon the map details shown on this plan for the purpose of determining whether any particular facts or circumstances exist and Unitywater (and its officers and agents) expressly disclaim responsibility for any loss or damage suffered as a result of placing reliance upon this information.

## Existing Assets

- Pump Station
- Recycled Supply Point
- SCADA Facility
- Sewerage Treatment Plant
- Rising Main
- Gravity Trunk Main
- Gravity Main
- Recycled Water Main
- Rail
- Major Road
- Watercourse

## Infrastructure Agreement

- MBRC-121
- Future Service Catchment**  
 XXXXXXX STP XXXXXXX

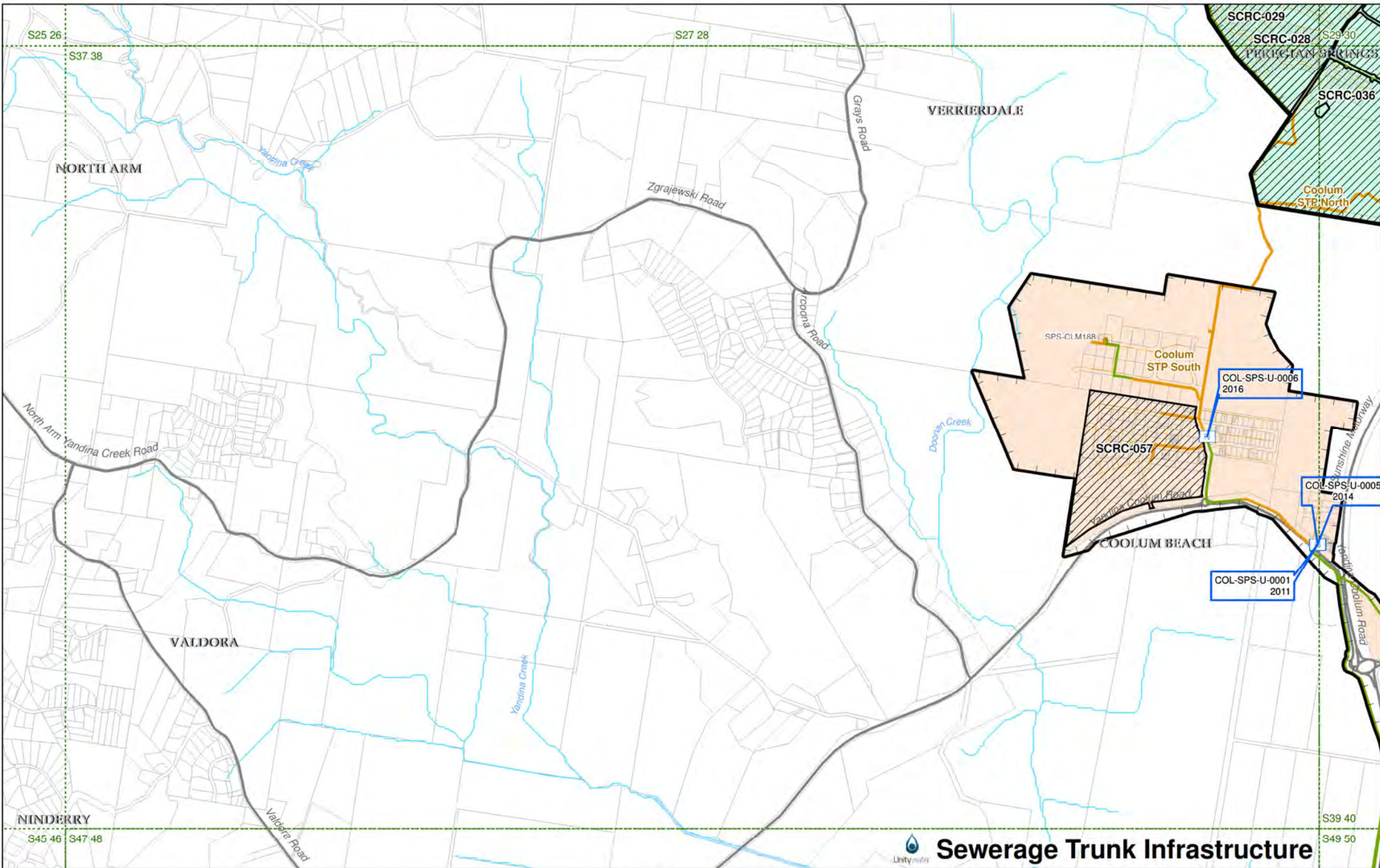
## Future Assets

- Emergency Storage
- Generator
- Monitoring Equipment
- Overflow
- Pump Station
- Treatment
- Gravity Main
- Rising Main
- Urban Footprint

**S31se**  
 UBD Map Grid

0 250 500  
 Metres





**Disclaimer**  
 These Maps are supplied under the following conditions:-  
 Mapping details are supplied from information contained in Unitywater's records which may have been furnished to Unitywater by other persons. Unitywater gives no warranty or guarantee of any kind, expressed, implied, or statutory, to the correctness or accuracy of the map details or the degree of compliance with any standards in this matter. Persons making decisions with financial or legal implications must not rely upon the map details shown on this plan for the purpose of determining whether any particular facts or circumstances exist and Unitywater (and its officers and agents) expressly disclaim responsibility for any loss or damage suffered as a result of placing reliance upon this information.

**Existing Assets**

- Pump Station
- Recycled Supply Point
- SCADA Facility
- Sewerage Treatment Plant
- Rising Main
- Gravity Trunk Main
- Gravity Main
- Recycled Water Main
- Rail
- Major Road
- Watercourse

**Infrastructure Agreement**


- MBRC-121
- Future Service Catchment  
XXXXXXX STP XXXXXXXX

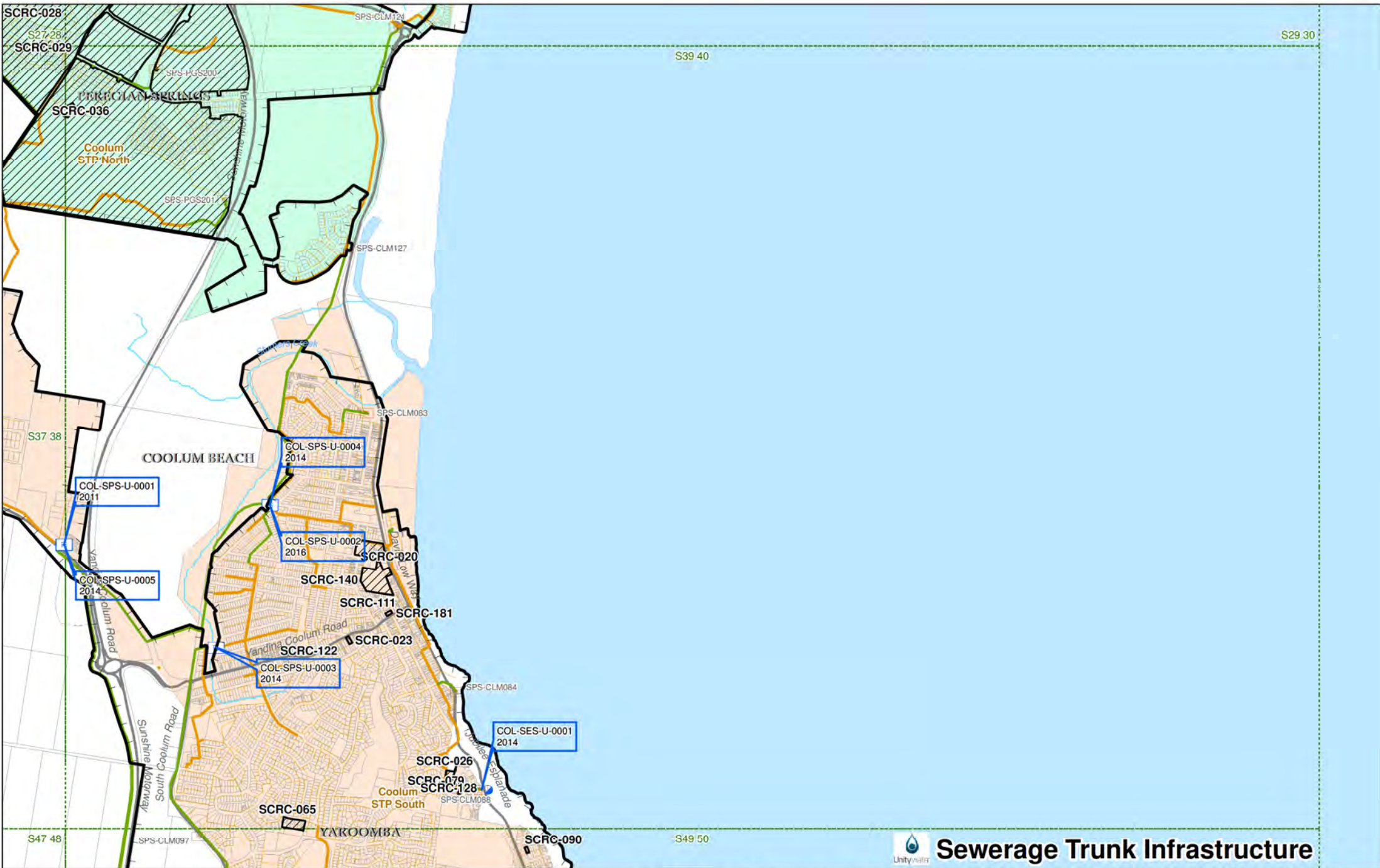
**Future Assets**

- Emergency Storage
- Generator
- Monitoring Equipment
- Overflow
- Pump Station
- Treatment
- Gravity Main
- Rising Main
- Urban Footprint

**Sewerage Trunk Infrastructure**

**S37 38**  
 UBD Map Grid





**Sewerage Trunk Infrastructure**

**Disclaimer**  
 These Maps are supplied under the following conditions:-  
 Mapping details are supplied from information contained in Unitywater's records which may have been furnished to Unitywater by other persons. Unitywater gives no warranty or guarantee of any kind, expressed, implied, or statutory, to the correctness or accuracy of the map details or the degree of compliance with any standards in this matter. Persons making decisions with financial or legal implications must not rely upon the map details shown on this plan for the purpose of determining whether any particular facts or circumstances exist and Unitywater (and its officers and agents) expressly disclaim responsibility for any loss or damage suffered as a result of placing reliance upon this information.

**Existing Assets**

- |                          |                     |             |
|--------------------------|---------------------|-------------|
| Pump Station             | Rising Main         | Rail        |
| Recycled Supply Point    | Gravity Trunk Main  | Major Road  |
| SCADA Facility           | Gravity Main        | Watercourse |
| Sewerage Treatment Plant | Recycled Water Main |             |

**Infrastructure Agreement**

- MBRC-121
- Future Service Catchment**
- XXXXXXX STP XXXXXXX

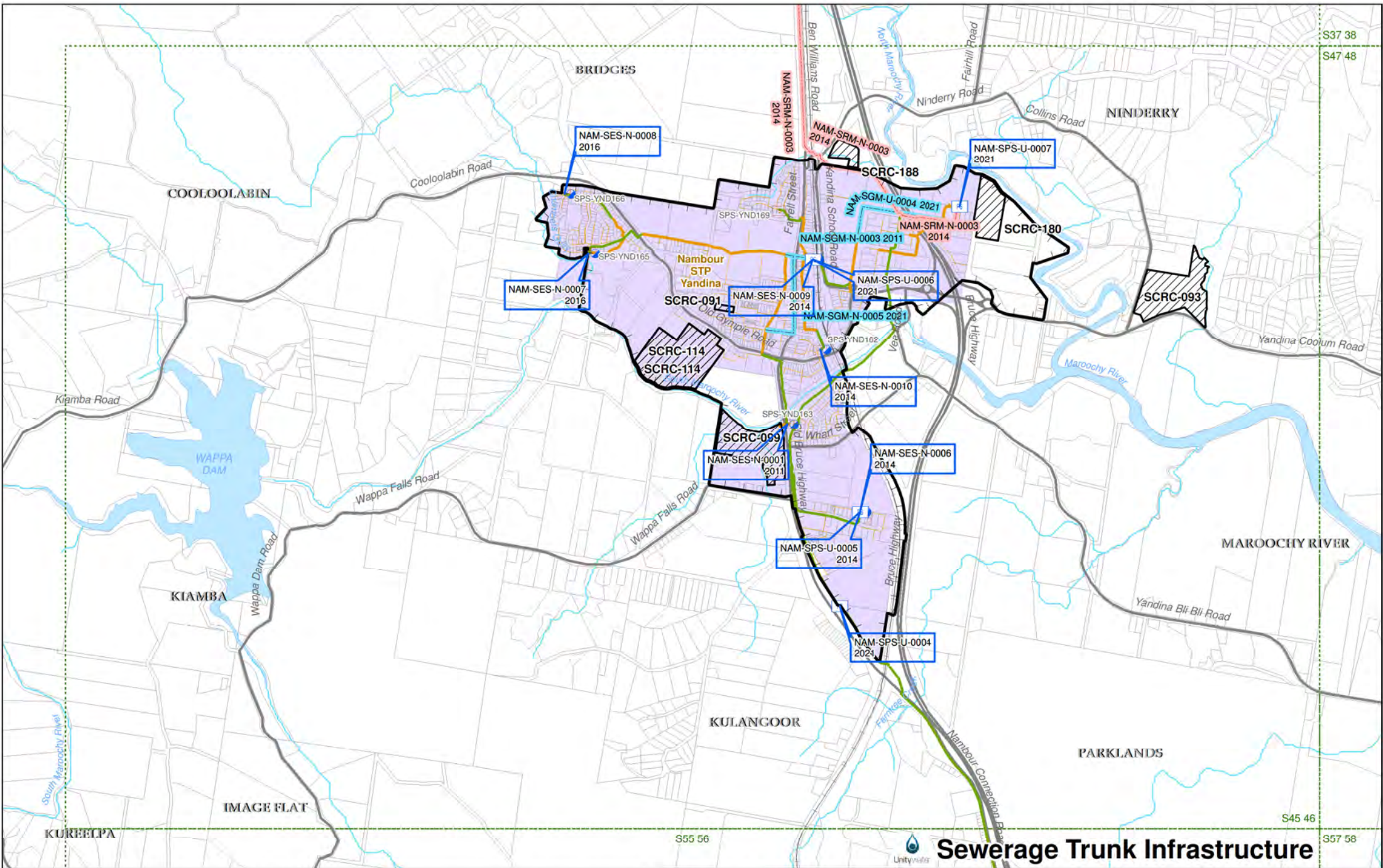
**Future Assets**

- |                      |              |                 |
|----------------------|--------------|-----------------|
| Emergency Storage    | Overflow     | Gravity Main    |
| Generator            | Pump Station | Rising Main     |
| Monitoring Equipment | Treatment    | Urban Footprint |

**S39 40**  
 UBD Map Grid

0 250 500  
 Metres

S37 38  
S47 48



S45 46  
S37 58

# Sewerage Trunk Infrastructure



**Disclaimer**  
 These Maps are supplied under the following conditions:-  
 Mapping details are supplied from information contained in Unitywater's records which may have been furnished to Unitywater by other persons. Unitywater gives no warranty or guarantee of any kind, expressed, implied, or statutory, to the correctness or accuracy of the map details or the degree of compliance with any standards in this matter. Persons making decisions with financial or legal implications must not rely upon the map details shown on this plan for the purpose of determining whether any particular facts or circumstances exist and Unitywater (and its officers and agents) expressly disclaim responsibility for any loss or damage suffered as a result of placing reliance upon this information.

### Existing Assets

- Pump Station
- Recycled Supply Point
- SCADA Facility
- Sewerage Treatment Plant
- Rising Main
- Gravity Trunk Main
- Gravity Main
- Recycled Water Main
- Rail
- Major Road
- Watercourse

### Infrastructure Agreement

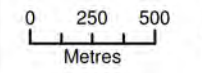
- MBRC-121
- Future Service Catchment  
XXXXXXX STP XXXXXXX

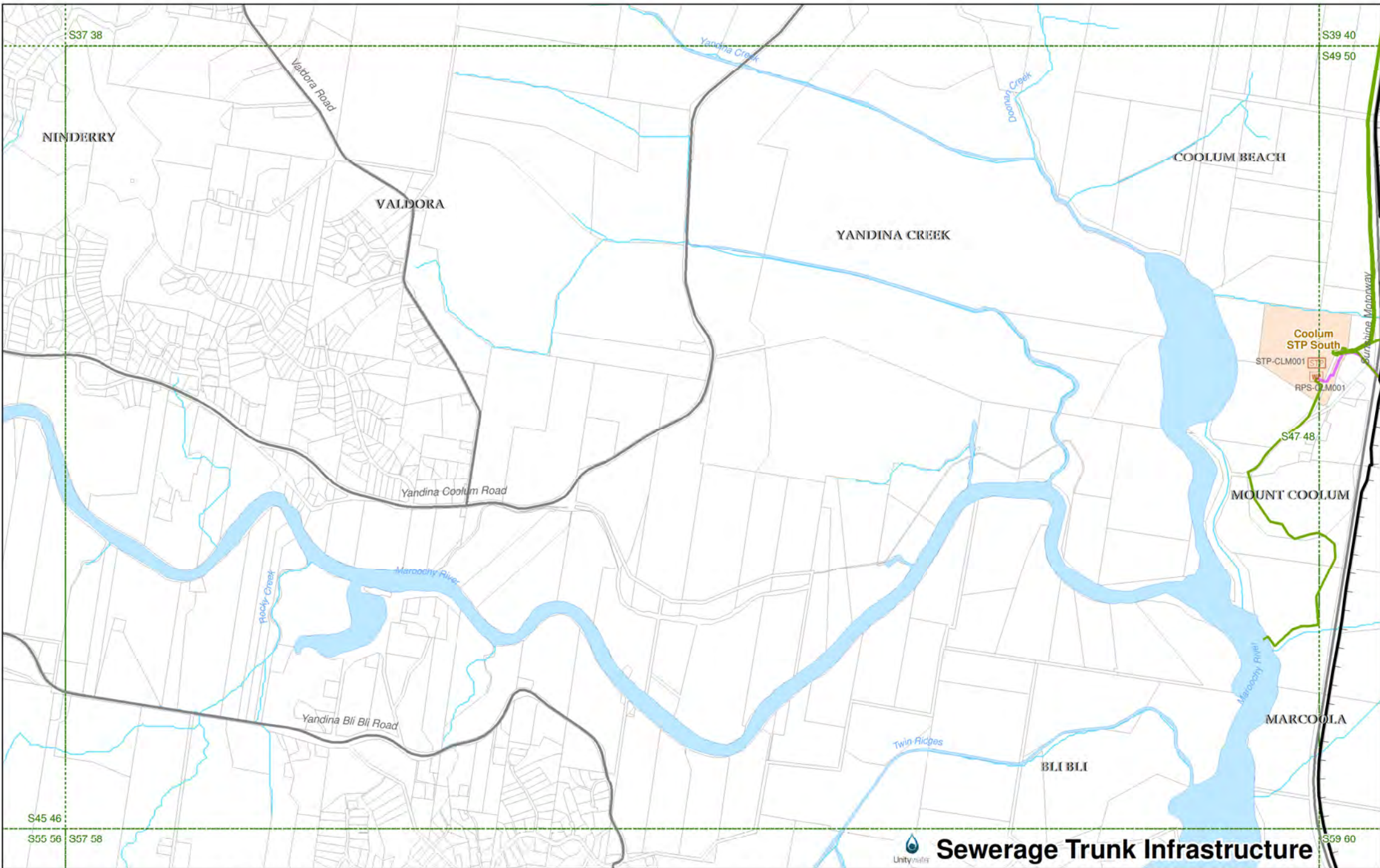
### Future Assets

- Emergency Storage
- Generator
- Monitoring Equipment
- Overflow
- Pump Station
- Treatment
- Gravity Main
- Rising Main
- Urban Footprint

## S45 46

UBD Map Grid





# Sewerage Trunk Infrastructure

**Disclaimer**  
 These Maps are supplied under the following conditions:-  
 Mapping details are supplied from information contained in Unitywater's records which may have been furnished to Unitywater by other persons. Unitywater gives no warranty or guarantee of any kind, expressed, implied, or statutory, to the correctness or accuracy of the map details or the degree of compliance with any standards in this matter. Persons making decisions with financial or legal implications must not rely upon the map details shown on this plan for the purpose of determining whether any particular facts or circumstances exist and Unitywater (and its officers and agents) expressly disclaim responsibility for any loss or damage suffered as a result of placing reliance upon this information.

## Existing Assets

- Pump Station
- Recycled Supply Point
- SCADA Facility
- Sewerage Treatment Plant
- Rising Main
- Gravity Trunk Main
- Gravity Main
- Recycled Water Main
- Rail
- Major Road
- Watercourse

## Infrastructure Agreement

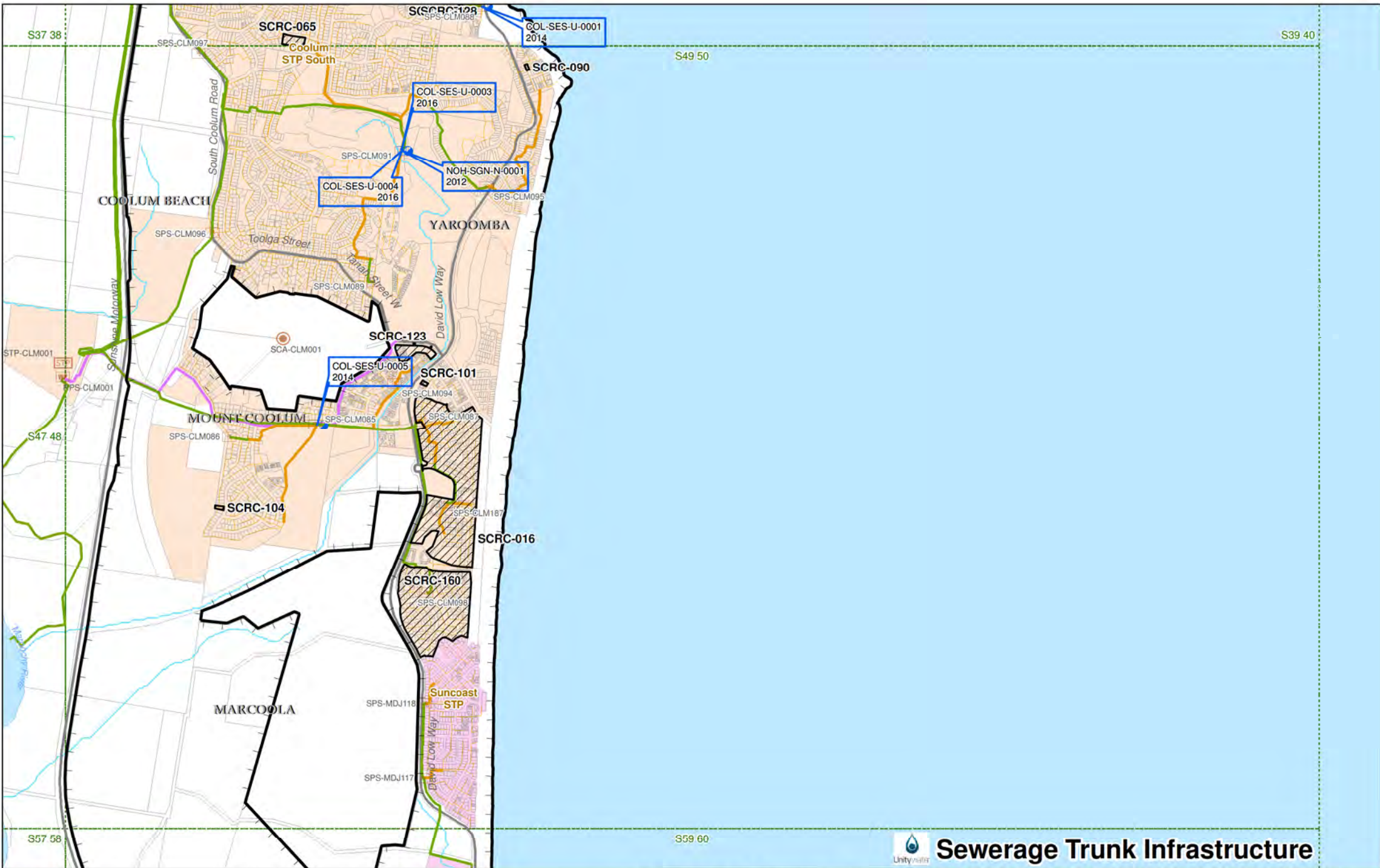
- MBRC -121
- Future Service Catchment  
XXXXXXX STP XXXXXXXX

## Future Assets

- Emergency Storage
- Generator
- Monitoring Equipment
- Overflow
- Pump Station
- Treatment
- Gravity Main
- Rising Main
- Urban Footprint

**S47 48**  
 UBD Map Grid

0 250 500  
 Metres



**Disclaimer**  
 These Maps are supplied under the following conditions:-  
 Mapping details are supplied from information contained in Unitywater's records which may have been furnished to Unitywater by other persons. Unitywater gives no warranty or guarantee of any kind, expressed, implied, or statutory, to the correctness or accuracy of the map details or the degree of compliance with any standards in this matter. Persons making decisions with financial or legal implications must not rely upon the map details shown on this plan for the purpose of determining whether any particular facts or circumstances exist and Unitywater (and its officers and agents) expressly disclaim responsibility for any loss or damage suffered as a result of placing reliance upon this information.

**Existing Assets**

- Pump Station
- Recycled Supply Point
- SCADA Facility
- Sewerage Treatment Plant
- Rising Main
- Gravity Trunk Main
- Gravity Main
- Recycled Water Main
- Rail
- Major Road
- Watercourse

**Infrastructure Agreement**

- MBRC-121
- Future Service Catchment  
 XXXXXXX STP XXXXXXX

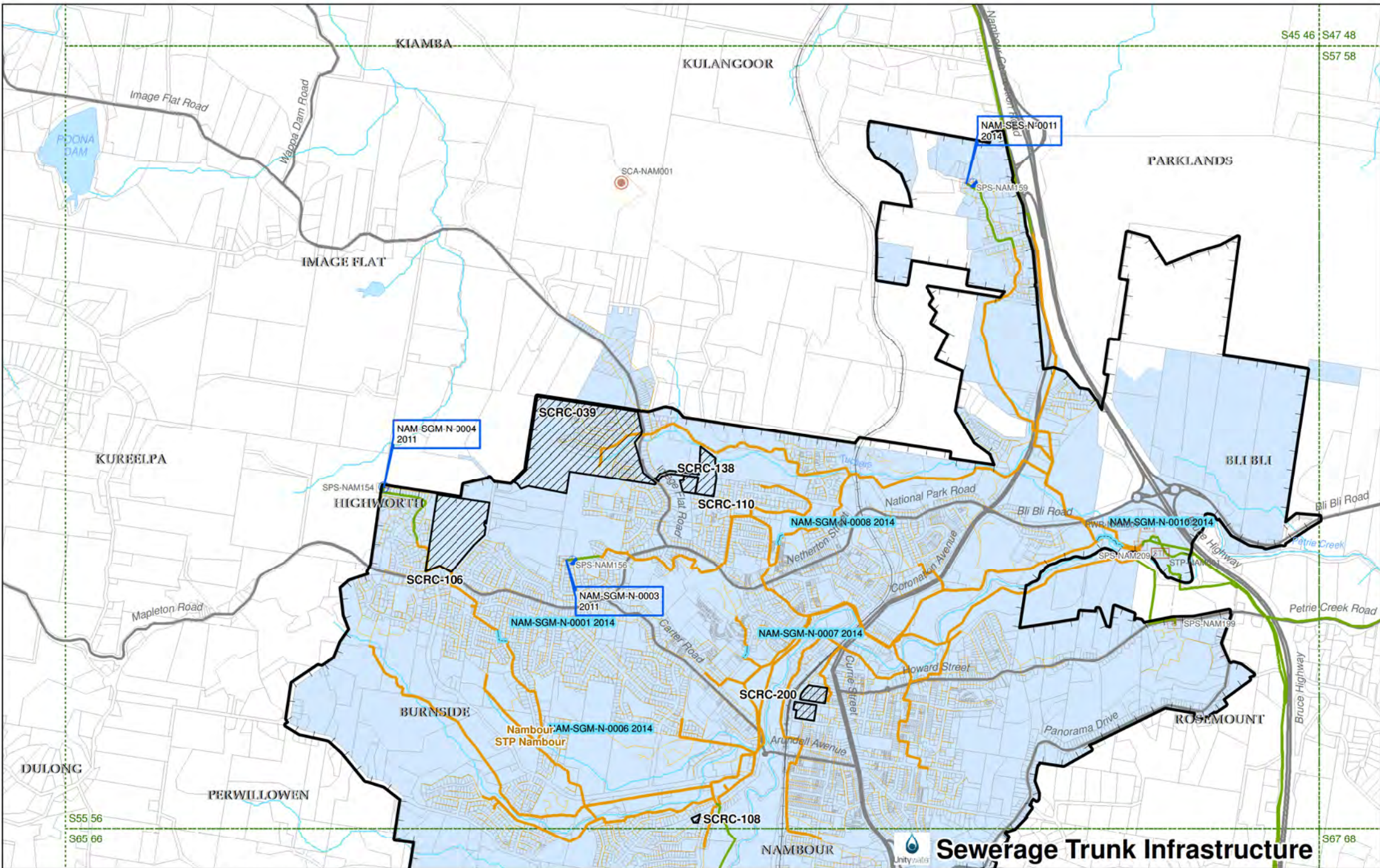
**Future Assets**

- Emergency Storage
- Generator
- Monitoring Equipment
- Overflow
- Pump Station
- Treatment
- Gravity Main
- Rising Main
- Urban Footprint

**Sewerage Trunk Infrastructure**

**S49 50**  
 UBD Map Grid

0 250 500  
 Metres



**Disclaimer**  
 These Maps are supplied under the following conditions:-  
 Mapping details are supplied from information contained in Unitywater's records which may have been furnished to Unitywater by other persons. Unitywater gives no warranty or guarantee of any kind, expressed, implied, or statutory, to the correctness or accuracy of the map details or the degree of compliance with any standards in this matter. Persons making decisions with financial or legal implications must not rely upon the map details shown on this plan for the purpose of determining whether any particular facts or circumstances exist and Unitywater (and its officers and agents) expressly disclaim responsibility for any loss or damage suffered as a result of placing reliance upon this information.

**Existing Assets**

- Pump Station
- Recycled Supply Point
- SCADA Facility
- Sewerage Treatment Plant
- Rising Main
- Gravity Trunk Main
- Gravity Main
- Recycled Water Main
- Rail
- Major Road
- Watercourse

**Infrastructure Agreement**

- MBRC-121
- Future Service Catchment**  
 XXXXXXX STP XXXXXXX

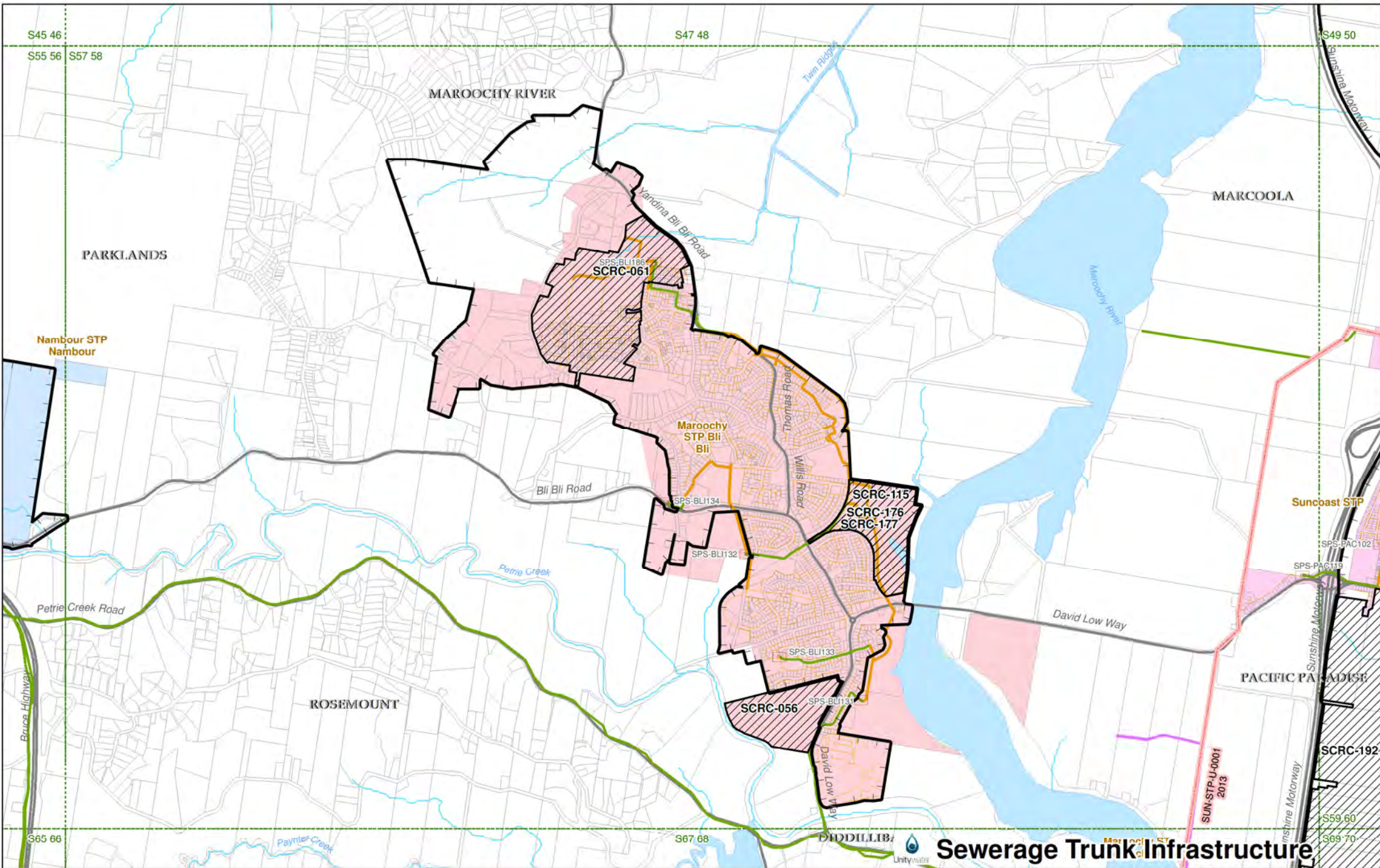
**Future Assets**

- Emergency Storage
- Generator
- Monitoring Equipment
- Overflow
- Pump Station
- Treatment
- Gravity Main
- Rising Main
- Urban Footprint

**S55 56**  
 UBD Map Grid

0 250 500  
 Metres

N



**Disclaimer**  
 These Maps are supplied under the following conditions:-  
 Mapping details are supplied from information contained in Unitywater's records which may have been furnished to Unitywater by other persons. Unitywater gives no warranty or guarantee of any kind, expressed, implied, or statutory, to the correctness or accuracy of the map details or the degree of compliance with any standards in this matter. Persons making decisions with financial or legal implications must not rely upon the map details shown on this plan for the purpose of determining whether any particular facts or circumstances exist and Unitywater (and its officers and agents) expressly disclaim responsibility for any loss or damage suffered as a result of placing reliance upon this information.

**Existing Assets**

- |                          |                     |             |
|--------------------------|---------------------|-------------|
| Pump Station             | Rising Main         | Rail        |
| Recycled Supply Point    | Gravity Trunk Main  | Major Road  |
| SCADA Facility           | Gravity Main        | Watercourse |
| Sewerage Treatment Plant | Recycled Water Main |             |

**Infrastructure Agreement**

- MBRC-121
- Future Service Catchment**  
 XXXXXXX STP XXXXXXX

**Future Assets**

- |                      |              |                 |
|----------------------|--------------|-----------------|
| Emergency Storage    | Overflow     | Gravity Main    |
| Generator            | Rising Main  | Rising Main     |
| Monitoring Equipment | Pump Station | Urban Footprint |
| Treatment            |              |                 |

**S57 58**  
 UBD Map Grid

0 250 500  
 Metres

S47 48

S49 50

S59 60

MARCOOLA

SCRC-009

SUN-SES-N-0001  
2031

SUN-SRM-N-0001  
2013

SUN-SRM-N-0001  
2013

SUN-SES-N-0001  
2031

SCRC-191

SCRC-017

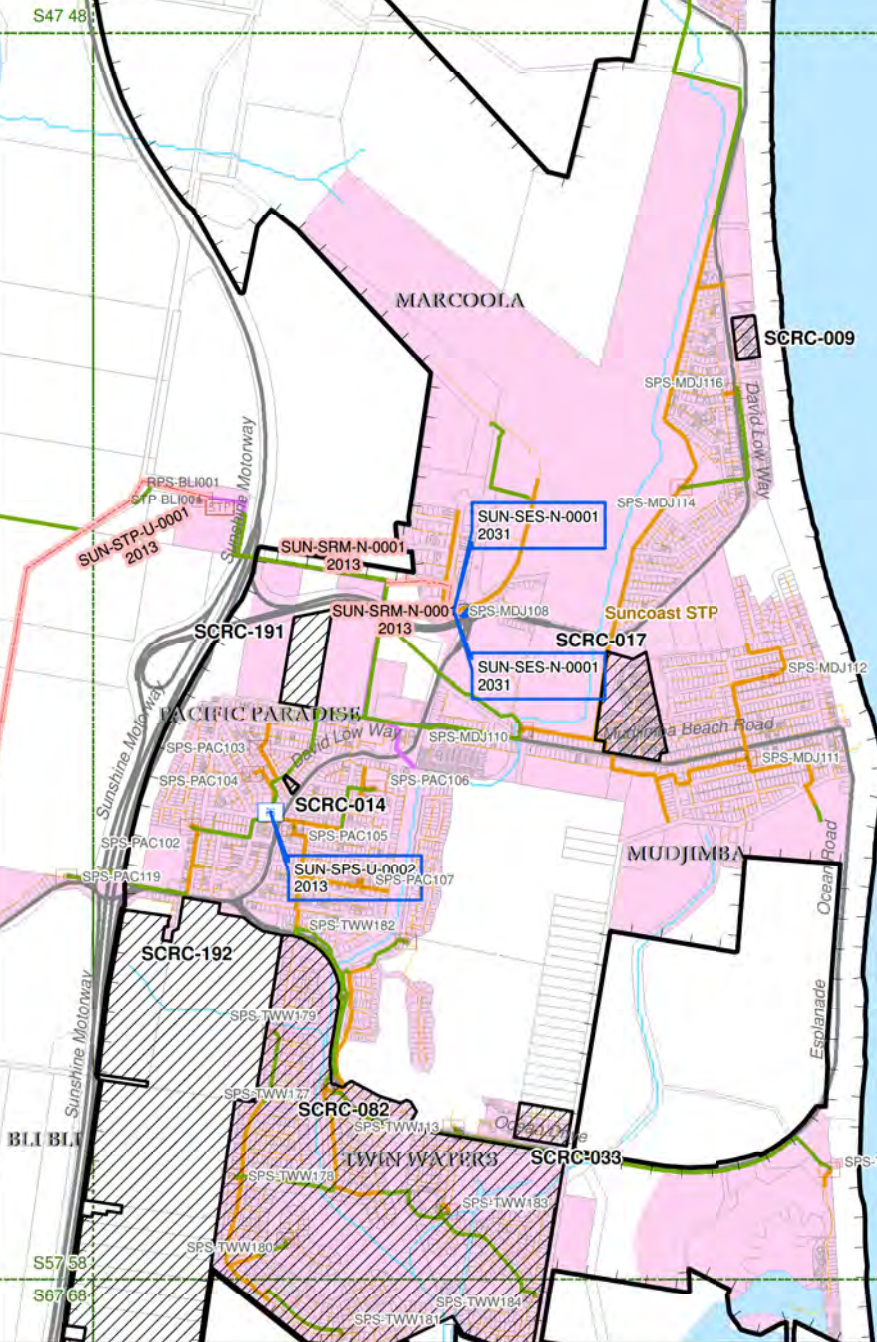
SCRC-014

SUN-SPS-U-0002  
2013

SCRC-192

SCRC-082

SCRC-033



# Sewerage Trunk Infrastructure

**Disclaimer**  
 These Maps are supplied under the following conditions:-  
 Mapping details are supplied from information contained in Unitywater's records which may have been furnished to Unitywater by other persons. Unitywater gives no warranty or guarantee of any kind, expressed, implied, or statutory, to the correctness or accuracy of the map details or the degree of compliance with any standards in this matter. Persons making decisions with financial or legal implications must not rely upon the map details shown on this plan for the purpose of determining whether any particular facts or circumstances exist and Unitywater (and its officers and agents) expressly disclaim responsibility for any loss or damage suffered as a result of placing reliance upon this information.

### Existing Assets

- Pump Station
- Recycled Supply Point
- SCADA Facility
- Sewerage Treatment Plant
- Rising Main
- Gravity Trunk Main
- Gravity Main
- Recycled Water Main
- Rail
- Major Road
- Watercourse


### Infrastructure Agreement

- MBRC-121
- Future Service Catchment  
XXXXXXX STP XXXXXXXX

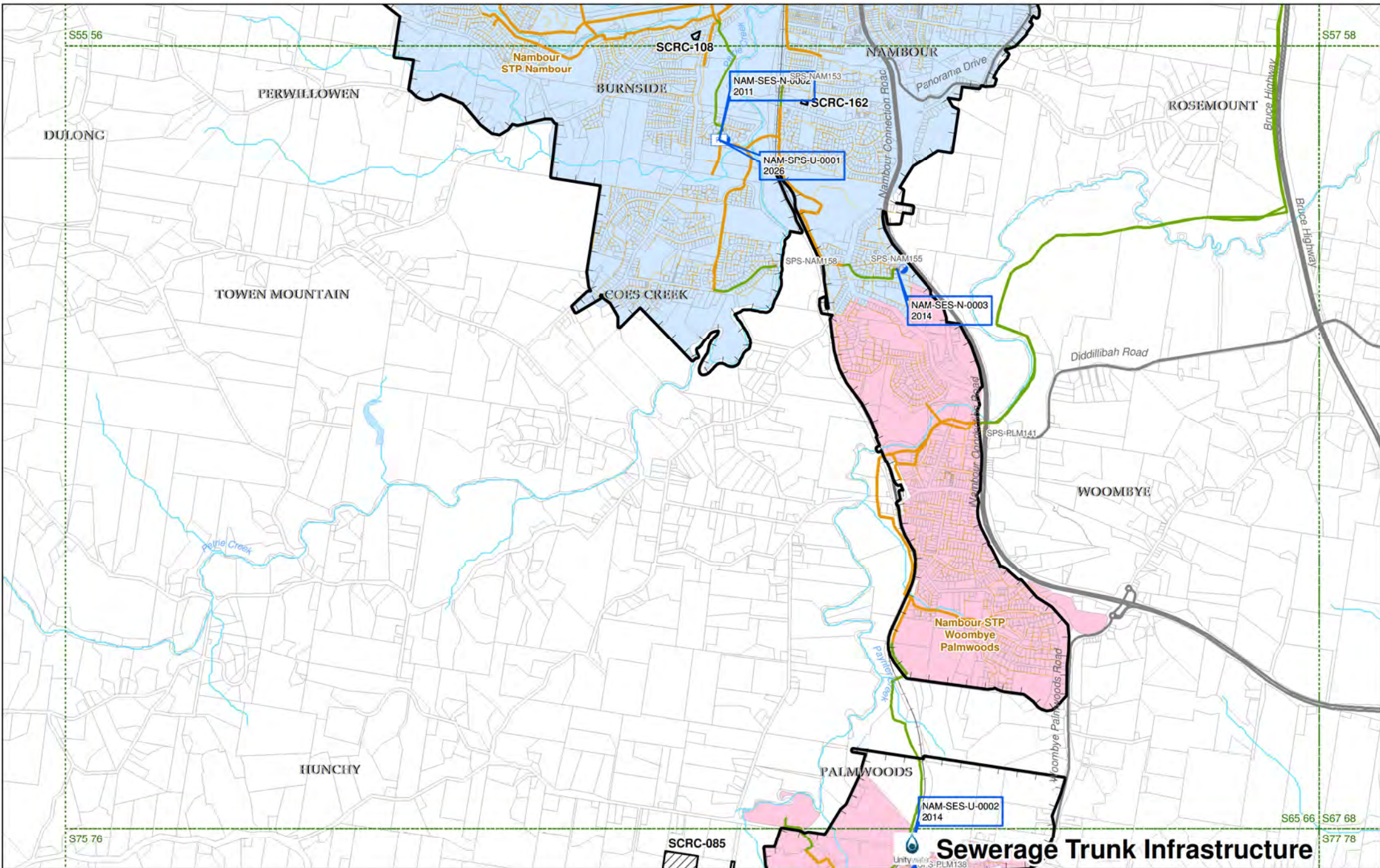
### Future Assets

- Emergency Storage
- Generator
- Monitoring Equipment
- Overflow
- Pump Station
- Treatment
- Gravity Main
- Rising Main
- Urban Footprint

**S59 60**  
 UBD Map Grid







**Disclaimer**  
 These Maps are supplied under the following conditions:-  
 Mapping details are supplied from information contained in Unitywater's records which may have been furnished to Unitywater by other persons. Unitywater gives no warranty or guarantee of any kind, expressed, implied, or statutory, to the correctness or accuracy of the map details or the degree of compliance with any standards in this matter. Persons making decisions with financial or legal implications must not rely upon the map details shown on this plan for the purpose of determining whether any particular facts or circumstances exist and Unitywater (and its officers and agents) expressly disclaims responsibility for any loss or damage suffered as a result of placing reliance upon this information.

**Existing Assets**

- Pump Station
- Recycled Supply Point
- SCADA Facility
- Sewerage Treatment Plant
- Rising Main
- Gravity Trunk Main
- Gravity Main
- Recycled Water Main
- Rail
- Major Road
- Watercourse

**Infrastructure Agreement**

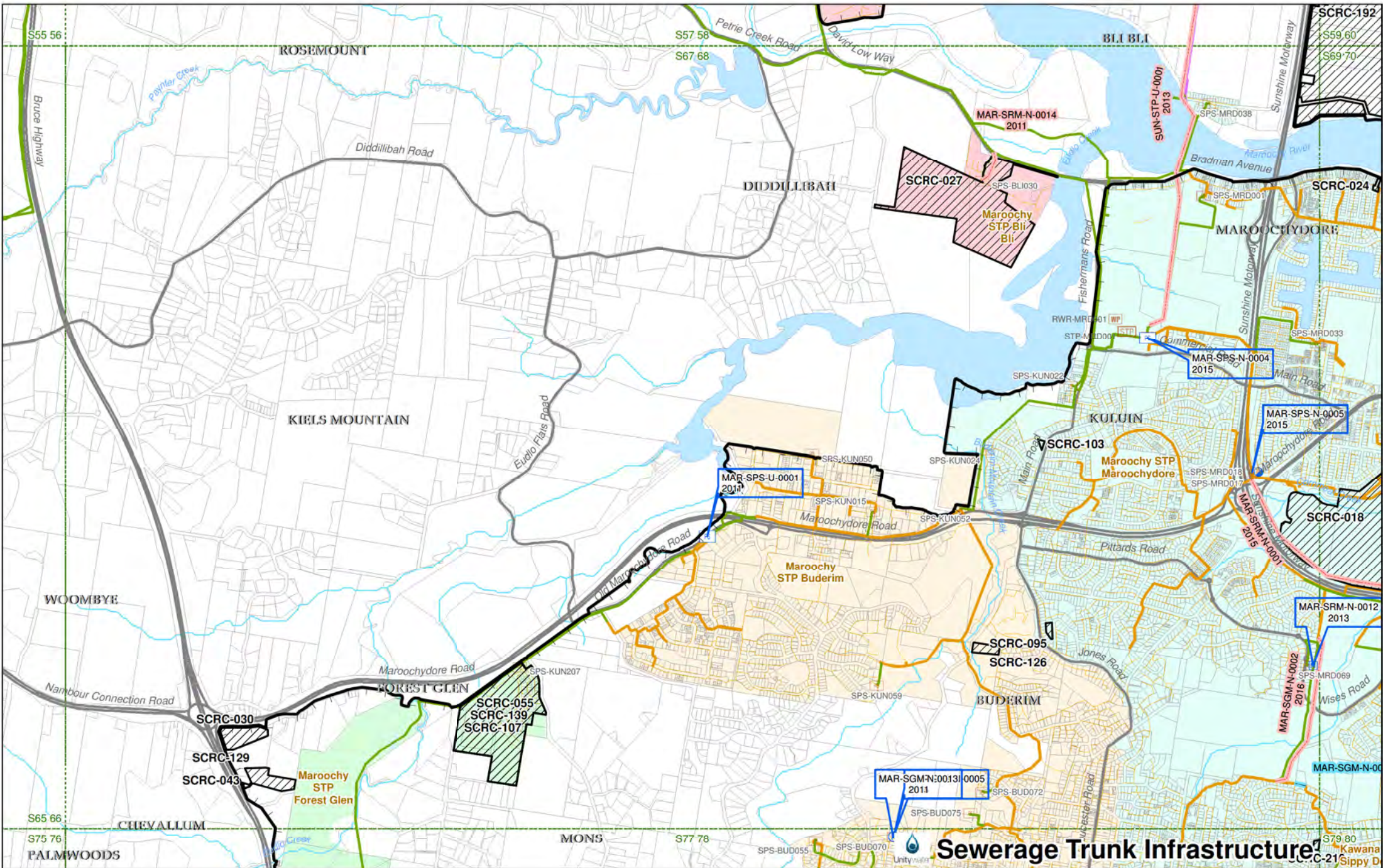
- MBRC-121
- Future Service Catchment**  
 XXXXXXX STP XXXXXXX

**Future Assets**

- Emergency Storage
- Generator
- Monitoring Equipment
- Overflow
- Pump Station
- Treatment
- Gravity Main
- Rising Main
- Urban Footprint

**S65 66**  
 UBD Map Grid

0 250 500  
 Metres



# Sewerage Trunk Infrastructure

**Disclaimer**  
 These Maps are supplied under the following conditions:-  
 Mapping details are supplied from information contained in Unitywater's records which may have been furnished to Unitywater by other persons. Unitywater gives no warranty or guarantee of any kind, expressed, implied, or statutory, to the correctness or accuracy of the map details or the degree of compliance with any standards in this matter. Persons making decisions with financial or legal implications must not rely upon the map details shown on this plan for the purpose of determining whether any particular facts or circumstances exist and Unitywater (and its officers and agents) expressly disclaim responsibility for any loss or damage suffered as a result of placing reliance upon this information.

## Existing Assets

- Pump Station
- Recycled Supply Point
- SCADA Facility
- Sewerage Treatment Plant
- Rising Main
- Gravity Trunk Main
- Gravity Main
- Recycled Water Main
- Rail
- Major Road
- Watercourse

## Infrastructure Agreement

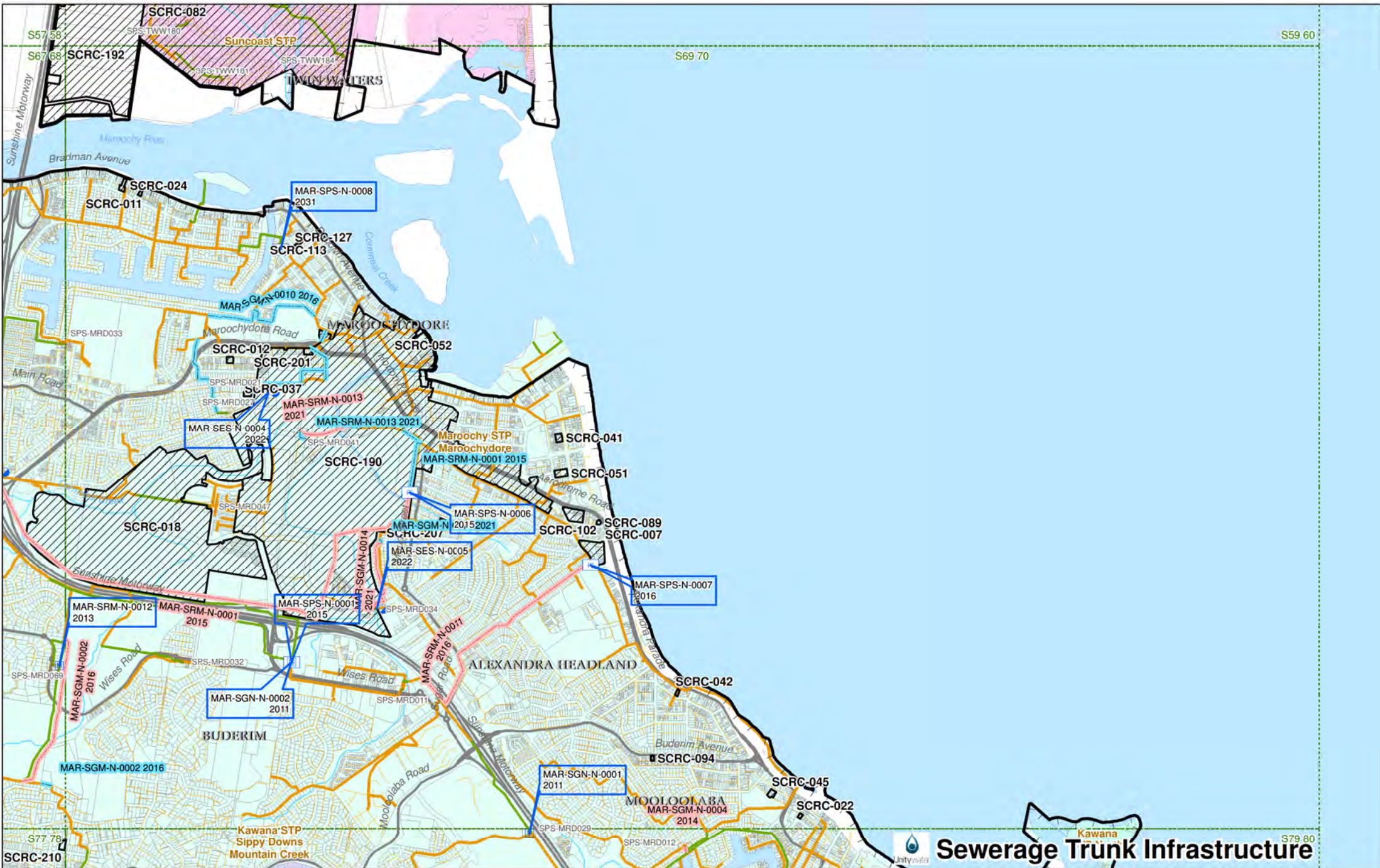
- MBRC-121
- Future Service Catchment  
XXXXXXX STP XXXXXXXX

## Future Assets

- Emergency Storage
- Generator
- Monitoring Equipment
- Overflow
- Pump Station
- Treatment
- Gravity Main
- Rising Main
- Urban Footprint

**S67 68**  
 UBD Map Grid

0 250 500  
 Metres



# Sewerage Trunk Infrastructure

**Disclaimer**  
 These Maps are supplied under the following conditions:-  
 Mapping details are supplied from information contained in Unitywater's records which may have been furnished to Unitywater by other persons. Unitywater gives no warranty or guarantee of any kind, expressed, implied, or statutory, to the correctness or accuracy of the map details or the degree of compliance with any standards in this matter. Persons making decisions with financial or legal implications must not rely upon the map details shown on this plan for the purpose of determining whether any particular facts or circumstances exist and Unitywater (and its officers and agents) expressly disclaim responsibility for any loss or damage suffered as a result of placing reliance upon this information.

## Existing Assets

- |                          |                     |             |
|--------------------------|---------------------|-------------|
| Pump Station             | Rising Main         | Rail        |
| Recycled Supply Point    | Gravity Trunk Main  | Major Road  |
| SCADA Facility           | Gravity Main        | Watercourse |
| Sewerage Treatment Plant | Recycled Water Main |             |

## Infrastructure Agreement

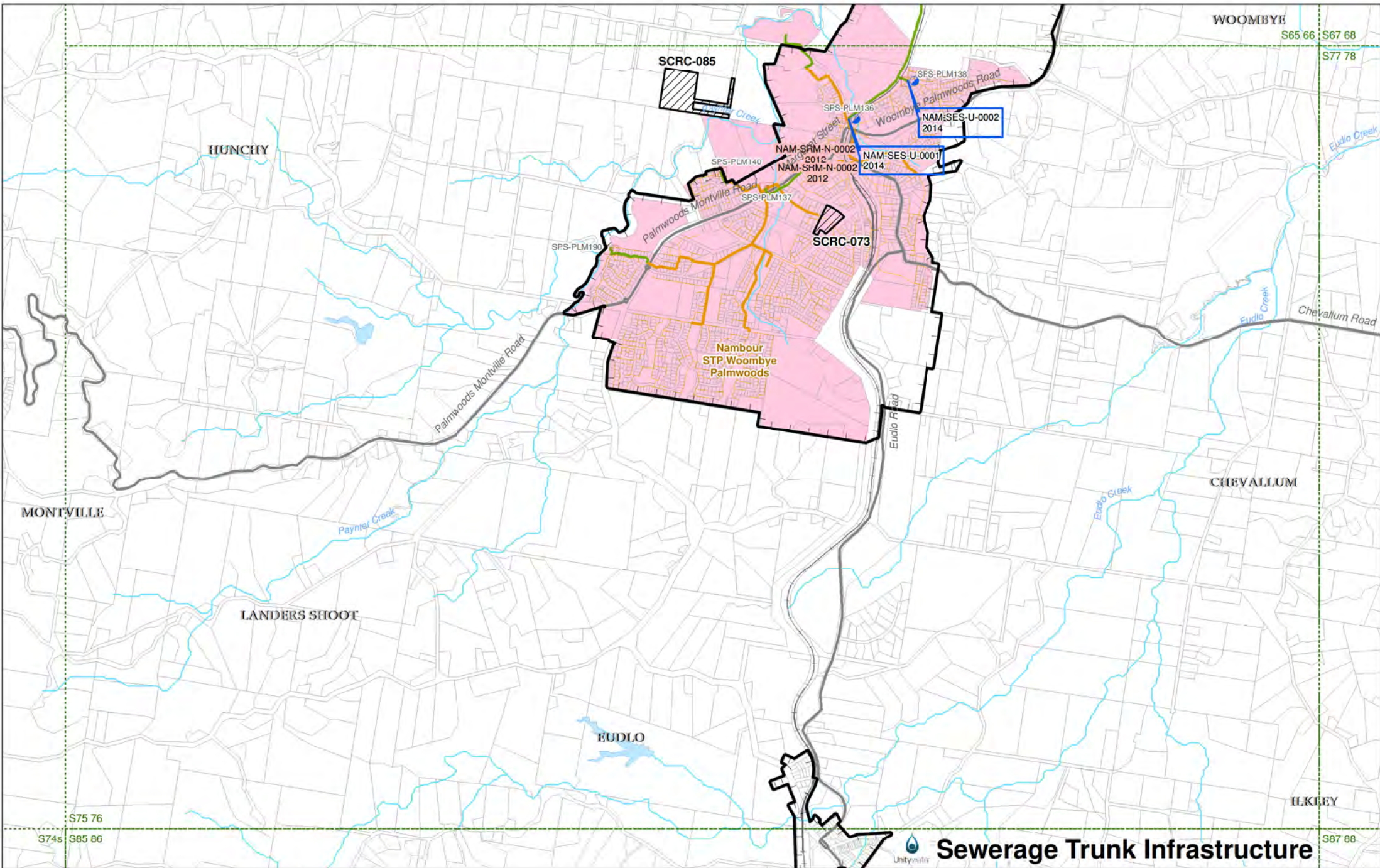
- MBRC-121
- Future Service Catchment**  
 XXXXXXX STP XXXXXXX

## Future Assets

- |                      |              |                 |
|----------------------|--------------|-----------------|
| Emergency Storage    | Overflow     | Gravity Main    |
| Generator            | Pump Station | Rising Main     |
| Monitoring Equipment | Treatment    | Urban Footprint |

**S69 70**  
 UBD Map Grid

0 250 500  
 Metres



**Disclaimer**  
 These Maps are supplied under the following conditions:-  
 Mapping details are supplied from information contained in Unitywater's records which may have been furnished to Unitywater by other persons. Unitywater gives no warranty or guarantee of any kind, expressed, implied, or statutory, to the correctness or accuracy of the map details or the degree of compliance with any standards in this matter. Persons making decisions with financial or legal implications must not rely upon the map details shown on this plan for the purpose of determining whether any particular facts or circumstances exist and Unitywater (and its officers and agents) expressly disclaim responsibility for any loss or damage suffered as a result of placing reliance upon this information.

**Existing Assets**

- Pump Station
- Recycled Supply Point
- SCADA Facility
- Sewerage Treatment Plant
- Rising Main
- Gravity Trunk Main
- Gravity Main
- Recycled Water Main
- Rail
- Major Road
- Watercourse

**Infrastructure Agreement**

- MBRC-121
- Future Service Catchment**
- XXXXXXX STP XXXXXXX

**Future Assets**

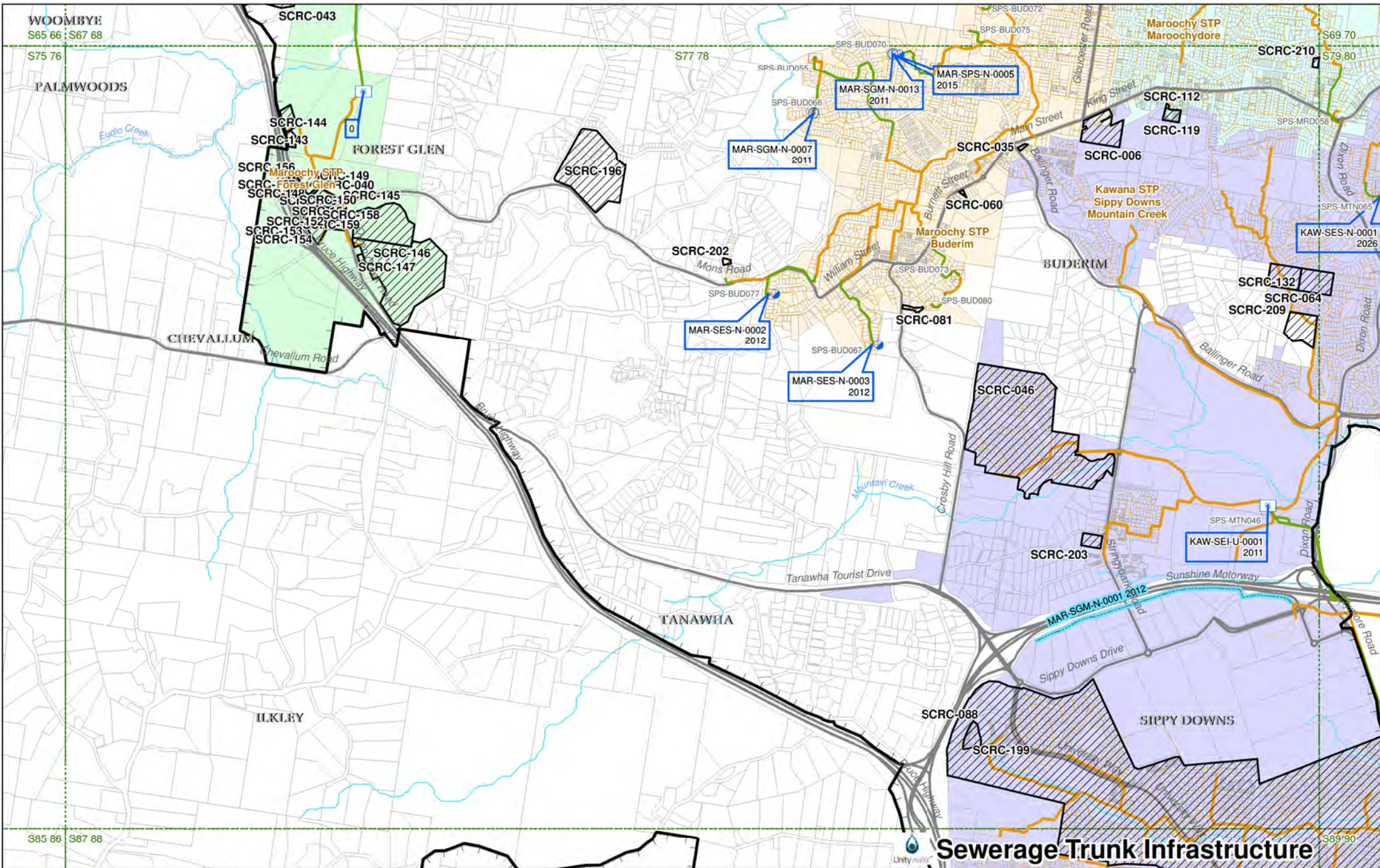
- Emergency Storage
- Generator
- Monitoring Equipment
- Overflow
- Pump Station
- Treatment
- Gravity Main
- Rising Main
- Urban Footprint

**S75 76**  
 UBD Map Grid

0 250 500  
 Metres

**Sewerage Trunk Infrastructure**





**Disclaimer**  
 These Maps are supplied under the following conditions:-  
 Mapping details are supplied from information contained in Unitywater's records which may have been furnished to Unitywater by other persons. Unitywater gives no warranty or guarantee of any kind, expressed, implied, or statutory, to the correctness or accuracy of the map details or the degree of compliance with any standards in this matter. Persons making decisions with financial or legal implications must not rely upon the map details shown on this plan for the purpose of determining whether any particular facts or circumstances exist and Unitywater (and its officers and agents) expressly disclaim responsibility for any loss or damage suffered as a result of placing reliance upon this information.

**Existing Assets**

- Pump Station
- Recycled Supply Point
- SCADA Facility
- Sewerage Treatment Plant
- Rising Main
- Gravity Trunk Main
- Gravity Main
- Recycled Water Main

**SUBURB**

- Rail
- Major Road
- Watercourse

**Infrastructure Agreement**

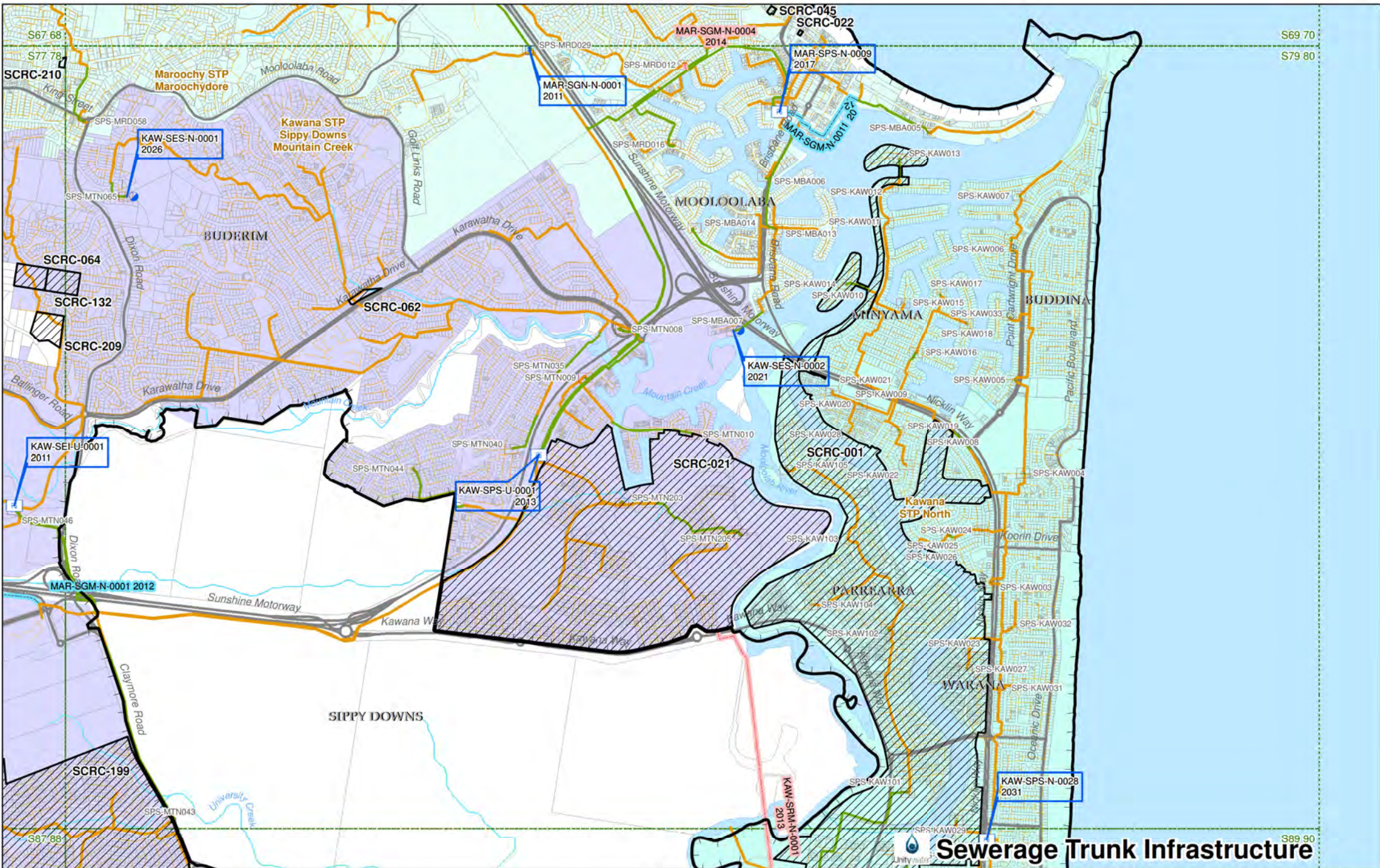
- MBRC-121
- Future Service Catchment  
XXXXXXX STP XXXXXXX

**Future Assets**

- Emergency Storage
- Generator
- Monitoring Equipment
- Overflow
- Pump Station
- Treatment
- Gravity Main
- Rising Main
- Urban Footprint

**S77 78**  
 UBD Map Grid

0 250 500  
 Metres



**Disclaimer**  
 These Maps are supplied under the following conditions:-  
 Mapping details are supplied from information contained in Unitywater's records which may have been furnished to Unitywater by other persons. Unitywater gives no warranty or guarantee of any kind, expressed, implied, or statutory, to the correctness or accuracy of the map details or the degree of compliance with any standards in this matter. Persons making decisions with financial or legal implications must not rely upon the map details shown on this plan for the purpose of determining whether any particular facts or circumstances exist and Unitywater (and its officers and agents) expressly disclaim responsibility for any loss or damage suffered as a result of placing reliance upon this information.

**Existing Assets**

- Pump Station
- Recycled Supply Point
- SCADA Facility
- Sewerage Treatment Plant

- Rising Main
- Gravity Trunk Main
- Gravity Main
- Recycled Water Main
- Rail
- Major Road
- Watercourse

**Infrastructure Agreement**

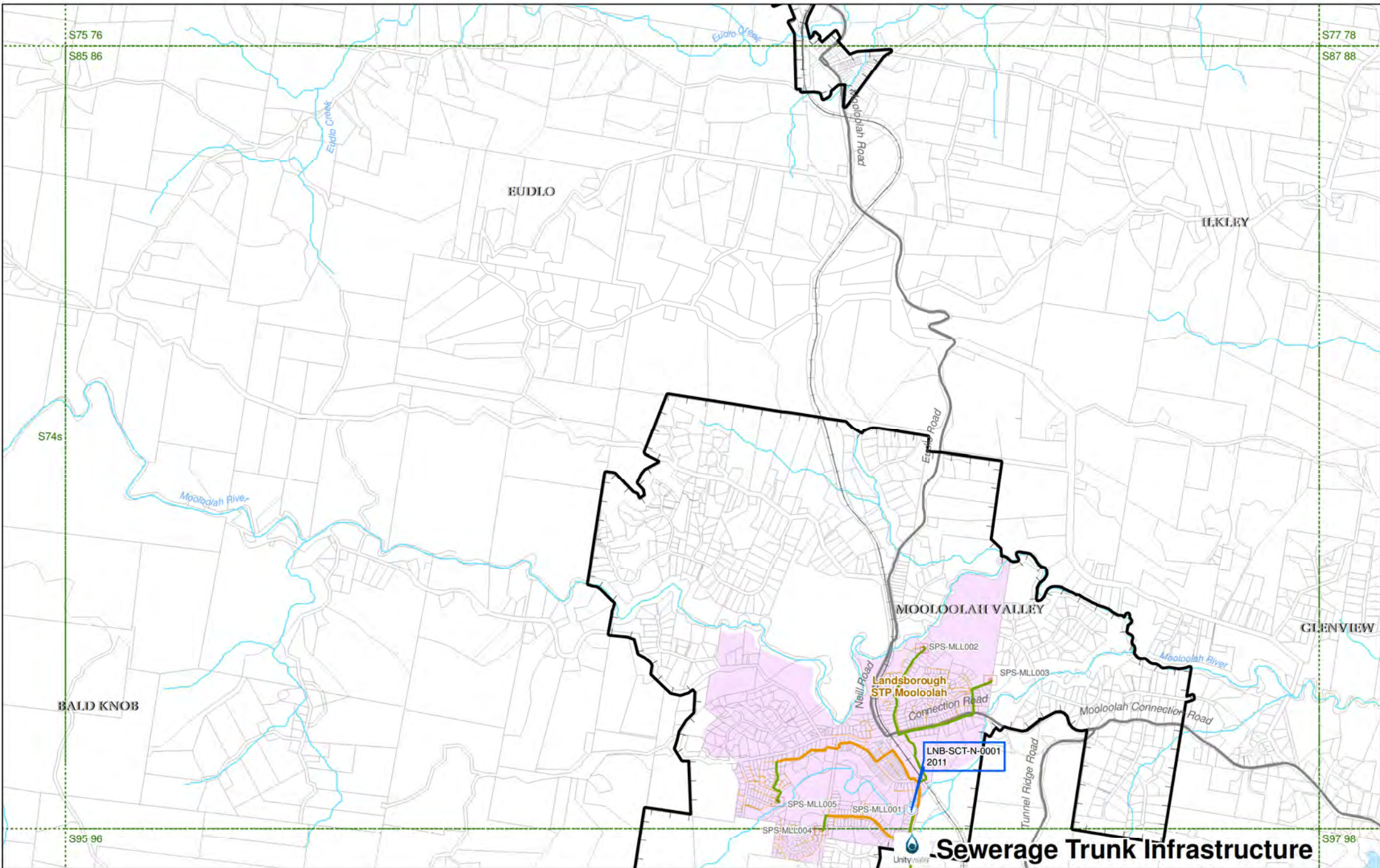
- MBRC-121
- Future Service Catchment**  
 XXXXXXX STP XXXXXXX

**Future Assets**

- Emergency Storage
- Generator
- Monitoring Equipment
- Overflow
- Pump Station
- Treatment
- Gravity Main
- Rising Main
- Urban Footprint

**S79 80**  
 UBD Map Grid

0 250 500  
 Metres



**Disclaimer**  
 These Maps are supplied under the following conditions:-  
 Mapping details are supplied from information contained in Unitywater's records which may have been furnished to Unitywater by other persons. Unitywater gives no warranty or guarantee of any kind, expressed, implied, or statutory, to the correctness or accuracy of the map details or the degree of compliance with any standards in this matter. Persons making decisions with financial or legal implications must not rely upon the map details shown on this plan for the purpose of determining whether any particular facts or circumstances exist and Unitywater (and its officers and agents) expressly disclaim responsibility for any loss or damage suffered as a result of placing reliance upon this information.

**Existing Assets**

- Pump Station
- Recycled Supply Point
- SCADA Facility
- Sewerage Treatment Plant

- Rising Main
- Gravity Trunk Main
- Gravity Main
- Recycled Water Main

- SUBURB**
- Rail
  - Major Road
  - Watercourse

**Infrastructure Agreement**

- MBRC-121
- Future Service Catchment**  
 XXXXXXX STP XXXXXXX

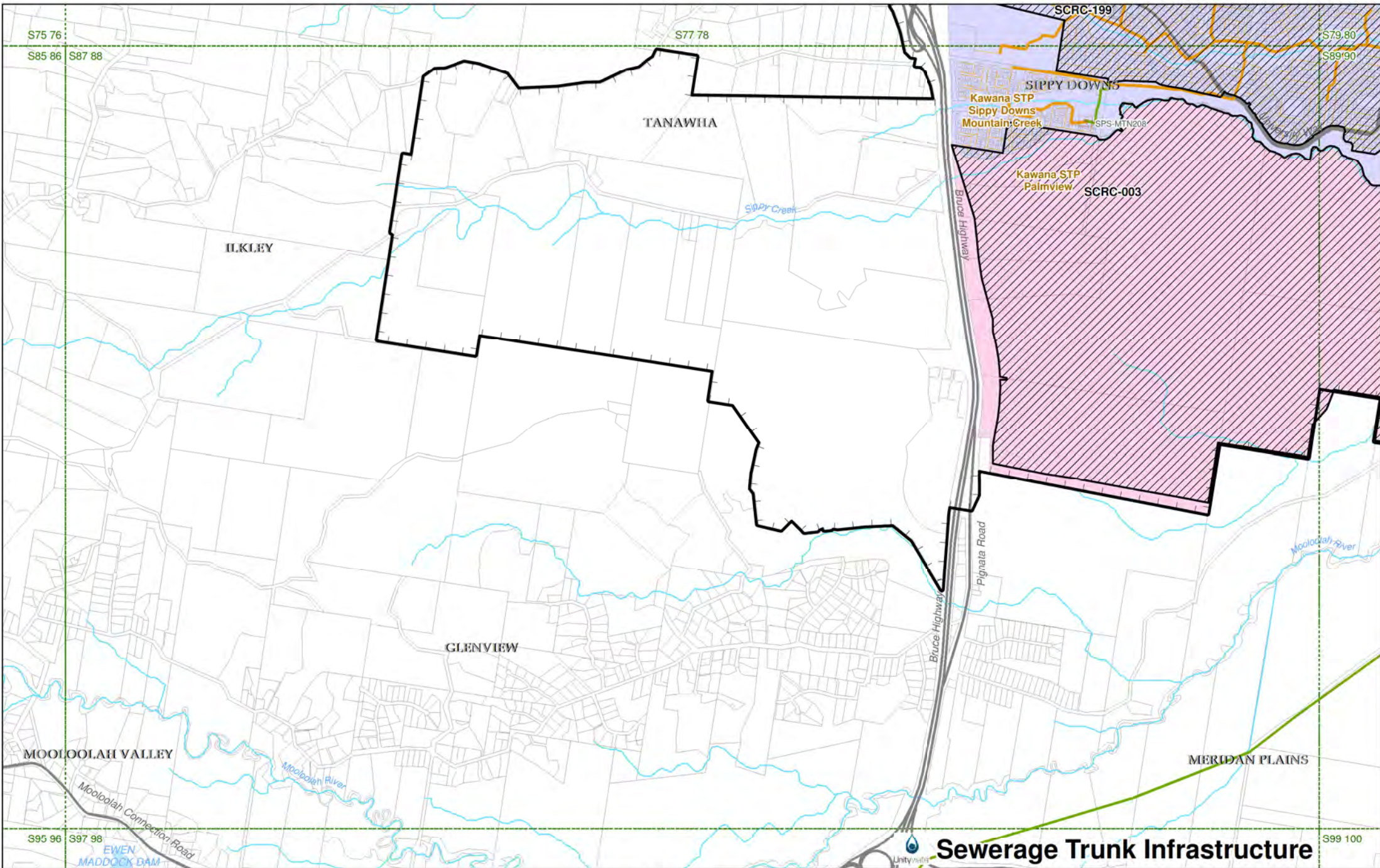
**Future Assets**

- Emergency Storage
- Generator
- Monitoring Equipment
- Overflow
- Pump Station
- Treatment

- Gravity Main
- Rising Main
- Urban Footprint

**S85 86**  
 UBD Map Grid

0 250 500  
 Metres



# Sewerage Trunk Infrastructure

**Disclaimer**  
 These Maps are supplied under the following conditions:-  
 Mapping details are supplied from information contained in Unitywater's records which may have been furnished to Unitywater by other persons. Unitywater gives no warranty or guarantee of any kind, expressed, implied, or statutory, to the correctness or accuracy of the map details or the degree of compliance with any standards in this matter. Persons making decisions with financial or legal implications must not rely upon the map details shown on this plan for the purpose of determining whether any particular facts or circumstances exist and Unitywater (and its officers and agents) expressly disclaim responsibility for any loss or damage suffered as a result of placing reliance upon this information.

## Existing Assets

- Pump Station
- Recycled Supply Point
- SCADA Facility
- Sewerage Treatment Plant
- Rising Main
- Gravity Trunk Main
- Gravity Main
- Recycled Water Main
- Rail
- Major Road
- Watercourse

## Infrastructure Agreement

- MBRC-121
- Future Service Catchment  
XXXXXXX STP XXXXXXXX

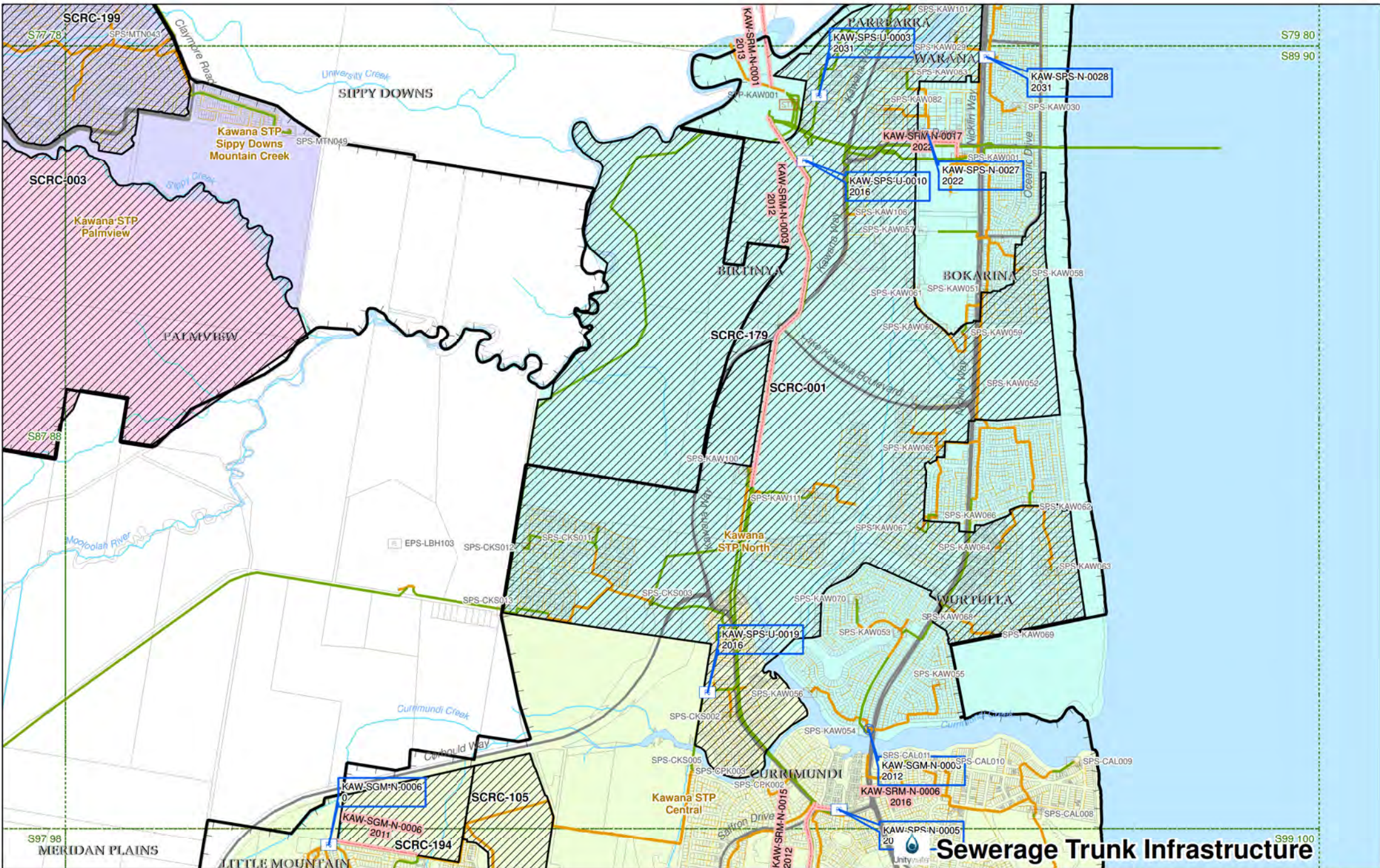
## Future Assets

- Emergency Storage
- Generator
- Monitoring Equipment
- Overflow
- Pump Station
- Treatment
- Gravity Main
- Rising Main
- Urban Footprint

**S87 88**  
 UBD Map Grid

0 250 500  
 Metres





# Sewerage Trunk Infrastructure

**Disclaimer**  
 These Maps are supplied under the following conditions:-  
 Mapping details are supplied from information contained in Unitywater's records which may have been furnished to Unitywater by other persons. Unitywater gives no warranty or guarantee of any kind, expressed, implied, or statutory, to the correctness or accuracy of the map details or the degree of compliance with any standards in this matter. Persons making decisions with financial or legal implications must not rely upon the map details shown on this plan for the purpose of determining whether any particular facts or circumstances exist and Unitywater (and its officers and agents) expressly disclaim responsibility for any loss or damage suffered as a result of placing reliance upon this information.

## Existing Assets

- Pump Station
- Recycled Supply Point
- SCADA Facility
- Sewerage Treatment Plant
- Rising Main
- Gravity Trunk Main
- Gravity Main
- Recycled Water Main
- Rail
- Major Road
- Watercourse

## Infrastructure Agreement

- MBRC-121
- Future Service Catchment  
XXXXXXX STP XXXXXXXX

## Future Assets

- Emergency Storage
- Generator
- Monitoring Equipment
- Overflow
- Pump Station
- Treatment
- Gravity Main
- Rising Main
- Urban Footprint

**S89 90**  
 UBD Map Grid

0 250 500  
 Metres