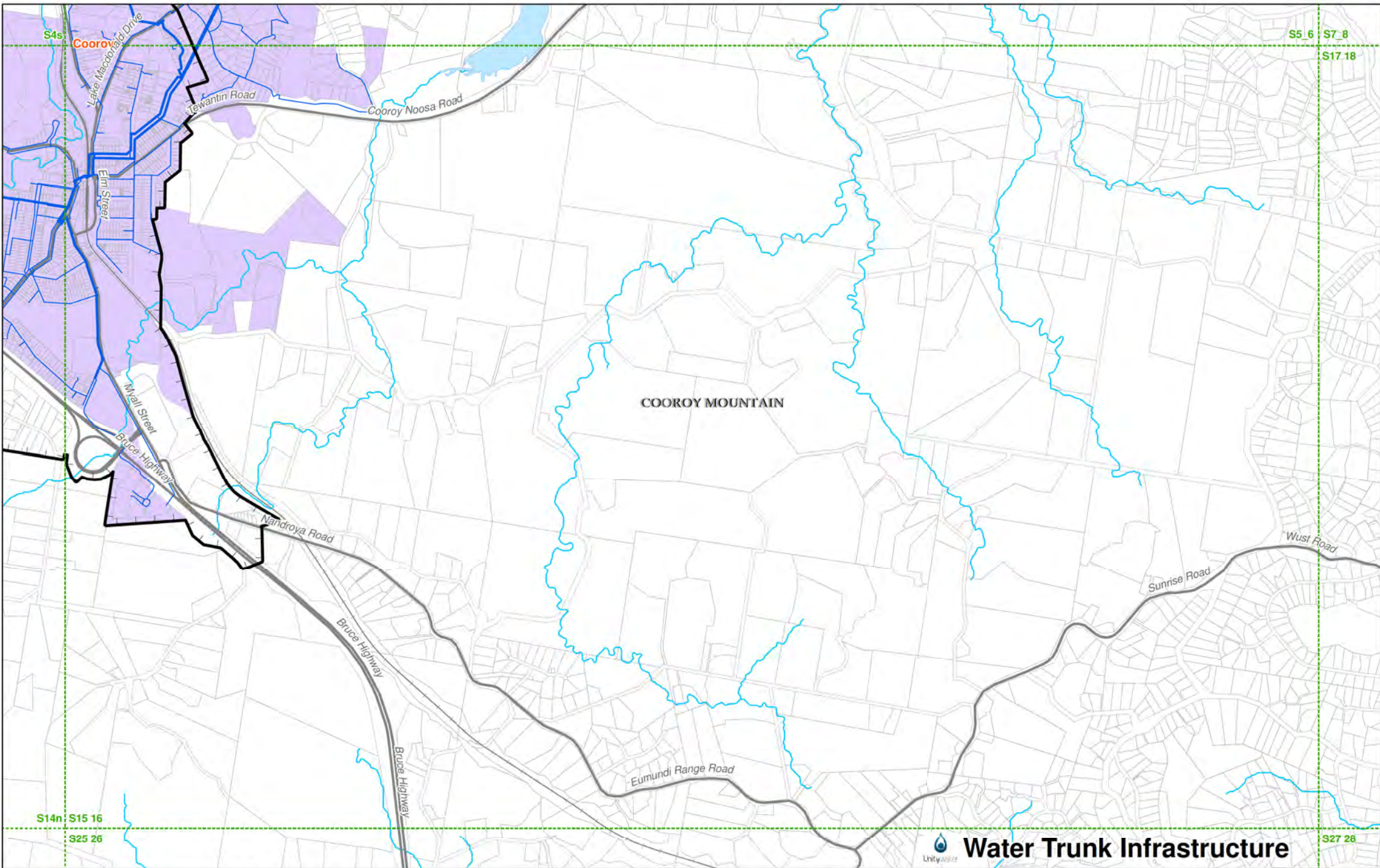


# Water Services Maroochy Region Map Index

**Legend**

S27 28 59.PDF	UBD Page Page No.
------------------	----------------------



**Disclaimer**  
 These Maps are supplied under the following conditions:-  
 Mapping details are supplied from information contained in Unitywater's records which may have been furnished to Unitywater by other persons. Unitywater gives no warranty or guarantee of any kind, expressed, implied, or statutory, to the correctness or accuracy of the map details or the degree of compliance with any standards in this matter. Persons making decisions with financial or legal implications must not rely upon the map details shown on this plan for the purpose of determining whether any particular facts or circumstances exist and Unitywater (and its officers and agents) expressly disclaim responsibility for any loss or damage suffered as a result of placing reliance upon this information.

- Existing Assets**
- ▲ Pump Station
  - Reservoir
  - Treatment Plant
  - Water Trunk Main
  - Water Main

- SUBURB**
- Rail
  - Major Road
  - Watercourse

**Infrastructure Agreement**

**MBRC-121**

**Future Service Catchment**

**Buderim**

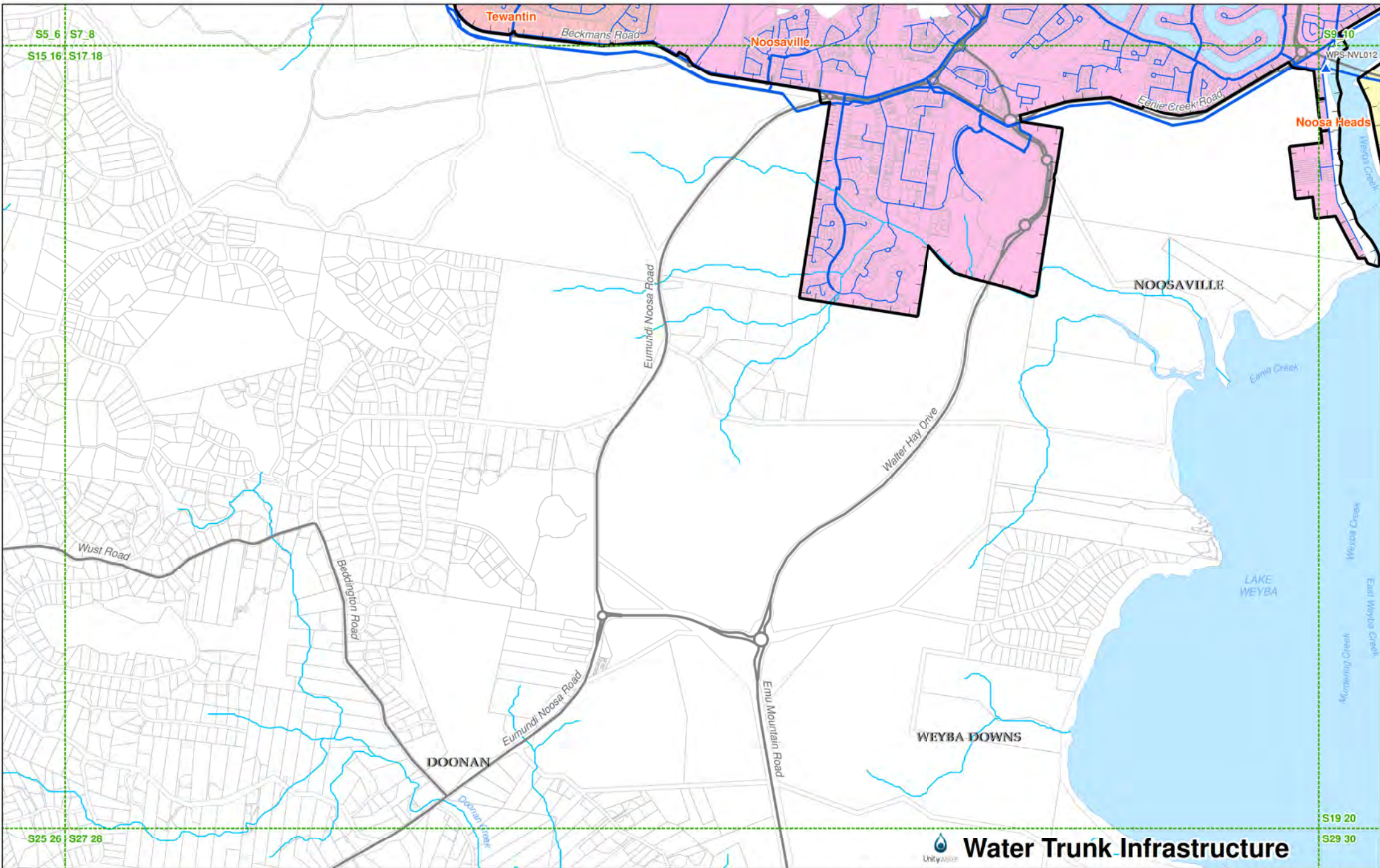
- Future Assets**
- Ⓜ Generator
  - Ⓜ Meter
  - Ⓜ Pump Station
  - Reservoir
  - ⊗ Valve
  - Water Main
  - Urban Footprint

**S15 16**  
 UBD Map Grid

0 250 500  
 Metres

N

**Water Trunk Infrastructure**



**Disclaimer**  
 These Maps are supplied under the following conditions:-  
 Mapping details are supplied from information contained in Unitywater's records which may have been furnished to Unitywater by other persons. Unitywater gives no warranty or guarantee of any kind, expressed, implied, or statutory, to the correctness or accuracy of the map details or the degree of compliance with any standards in this matter. Persons making decisions with financial or legal implications must not rely upon the map details shown on this plan for the purpose of determining whether any particular facts or circumstances exist and Unitywater (and its officers and agents) expressly disclaim responsibility for any loss or damage suffered as a result of placing reliance upon this information.

**Existing Assets**

- ▲ Pump Station
- Reservoir
- Treatment Plant
- Water Trunk Main
- Water Main

- SUBURB**
- Rail
  - Major Road
  - Watercourse

**Infrastructure Agreement**

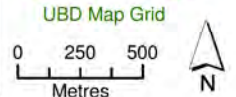
- MBRC-121
- Future Service Catchment**
- Buderim

**Future Assets**

- Generator
- Meter
- Pump Station
- Reservoir
- Valve
- Water Main
- Urban Footprint

**Water Trunk Infrastructure**

**S17 18**  
 UBD Map Grid

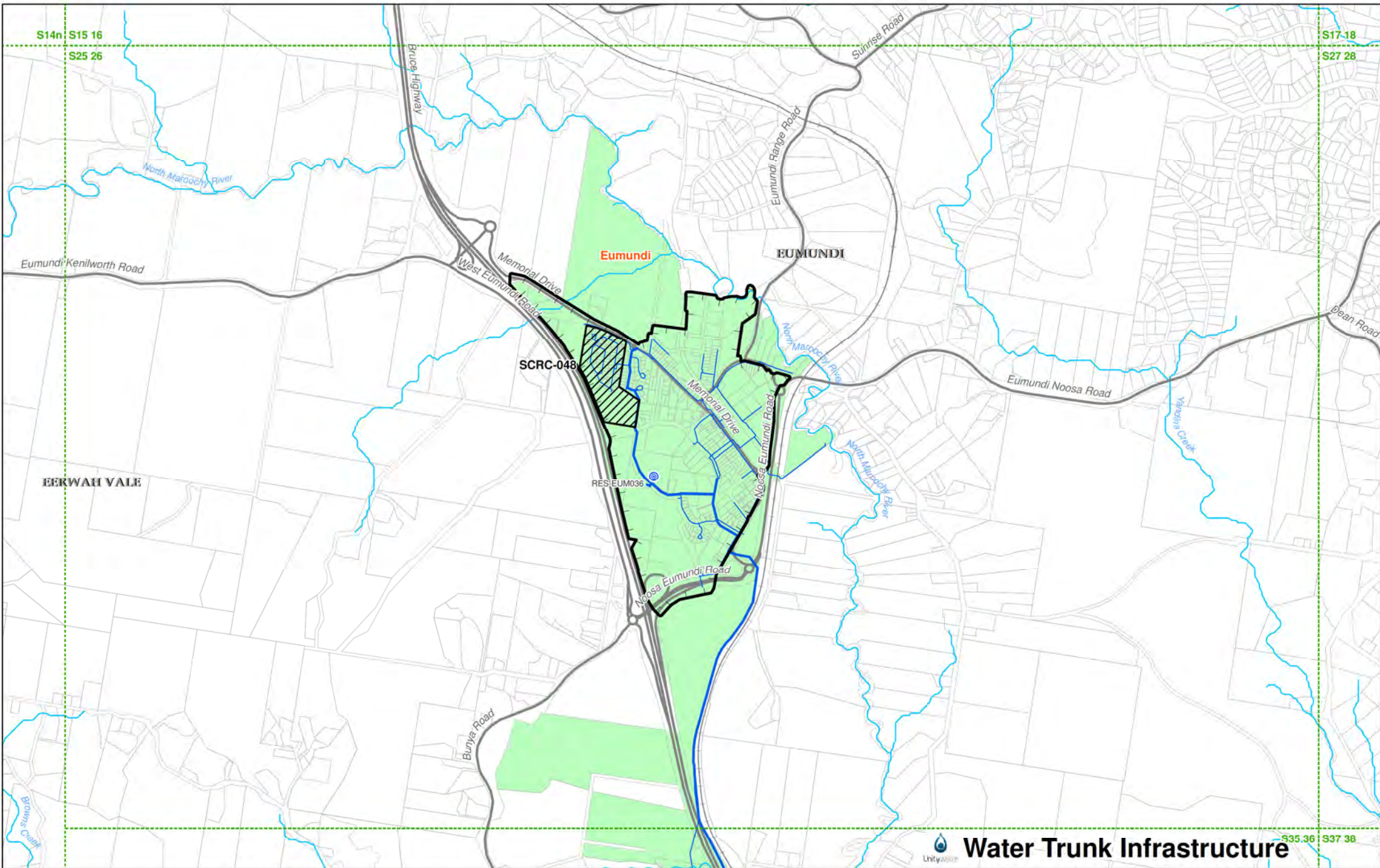


S19 20  
 S29 30

S5 6 | S7 8

S15 16 | S17 18

S9 10  
 WPS-NVL012



**Water Trunk Infrastructure**

**Disclaimer**  
 These Maps are supplied under the following conditions:-  
 Mapping details are supplied from information contained in Unitywater's records which may have been furnished to Unitywater by other persons. Unitywater gives no warranty or guarantee of any kind, expressed, implied, or statutory, to the correctness or accuracy of the map details or the degree of compliance with any standards in this matter. Persons making decisions with financial or legal implications must not rely upon the map details shown on this plan for the purpose of determining whether any particular facts or circumstances exist and Unitywater (and its officers and agents) expressly disclaim responsibility for any loss or damage suffered as a result of placing reliance upon this information.

- Existing Assets**
- ▲ Pump Station
  - Reservoir
  - Treatment Plant
  - Water Trunk Main
  - Water Main

- SUBURB**
- Rail
  - Major Road
  - Watercourse

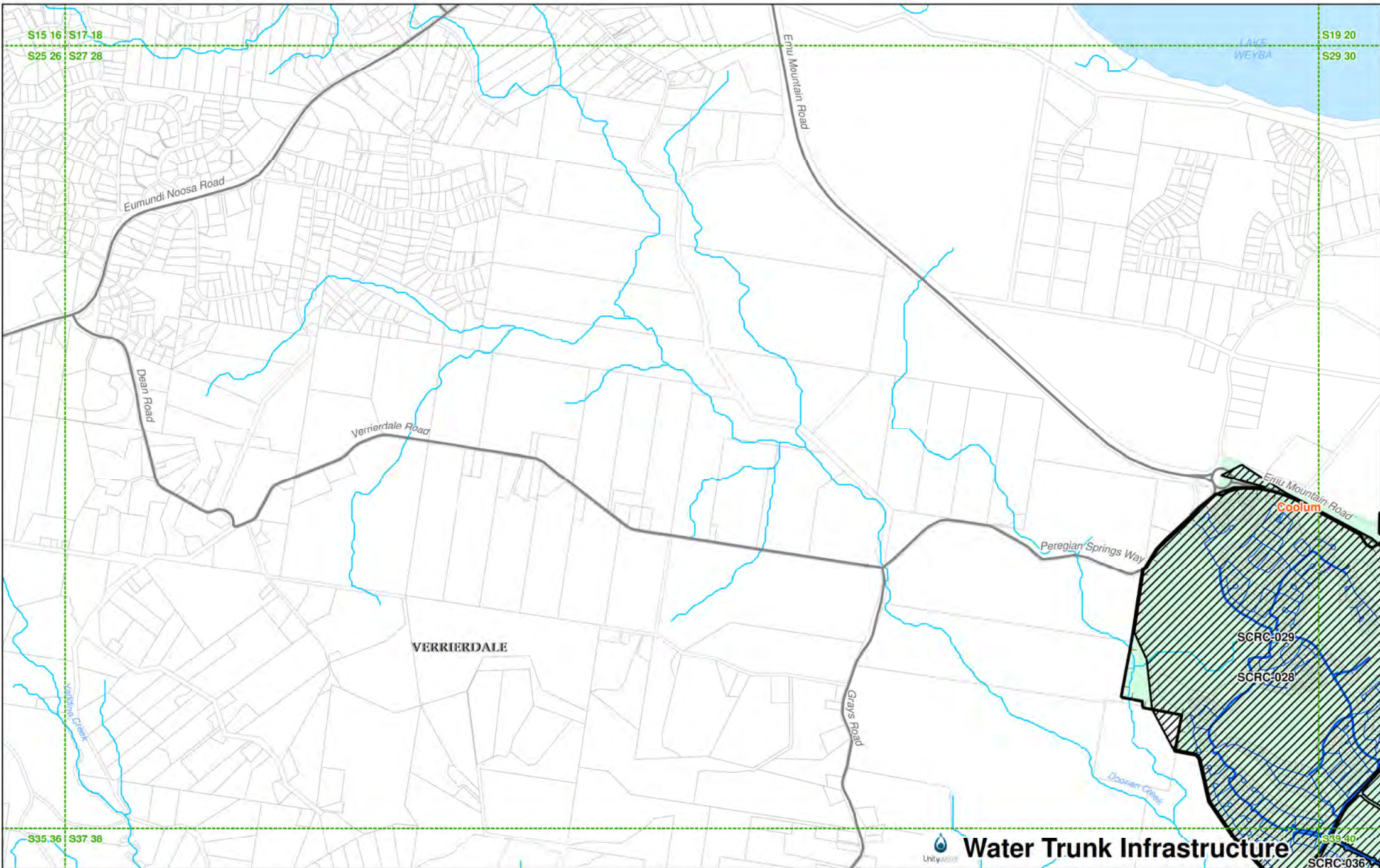
- Infrastructure Agreement**
- Future Service Catchment**
- Buderim**

- Future Assets**
- Generator
  - Meter
  - Pump Station
  - Reservoir
  - ⊗ Valve
  - Water Main
  - Urban Footprint

**S25 26**  
 UBD Map Grid

0 250 500  
 Metres

N



Unitywater **Water Trunk Infrastructure**

**Disclaimer**  
 These Maps are supplied under the following conditions:-  
 Mapping details are supplied from information contained in Unitywater's records which may have been furnished to Unitywater by other persons. Unitywater gives no warranty or guarantee of any kind, expressed, implied, or statutory, to the correctness or accuracy of the map details or the degree of compliance with any standards in this matter. Persons making decisions with financial or legal implications must not rely upon the map details shown on this plan for the purpose of determining whether any particular facts or circumstances exist and Unitywater (and its officers and agents) expressly disclaim responsibility for any loss or damage suffered as a result of placing reliance upon this information.

**Existing Assets**

- Pump Station
- Reservoir
- Treatment Plant
- Water Trunk Main
- Water Main

- SUBURB**
- Rail
  - Major Road
  - Watercourse

**Infrastructure Agreement**

- MBRC-121
- Future Service Catchment
- Buderim

**Future Assets**

- Generator
- Reservoir
- Meter
- Pump Station
- Valve
- Water Main
- Urban Footprint

**S27 28**  
 UBD Map Grid

0 250 500  
 Metres

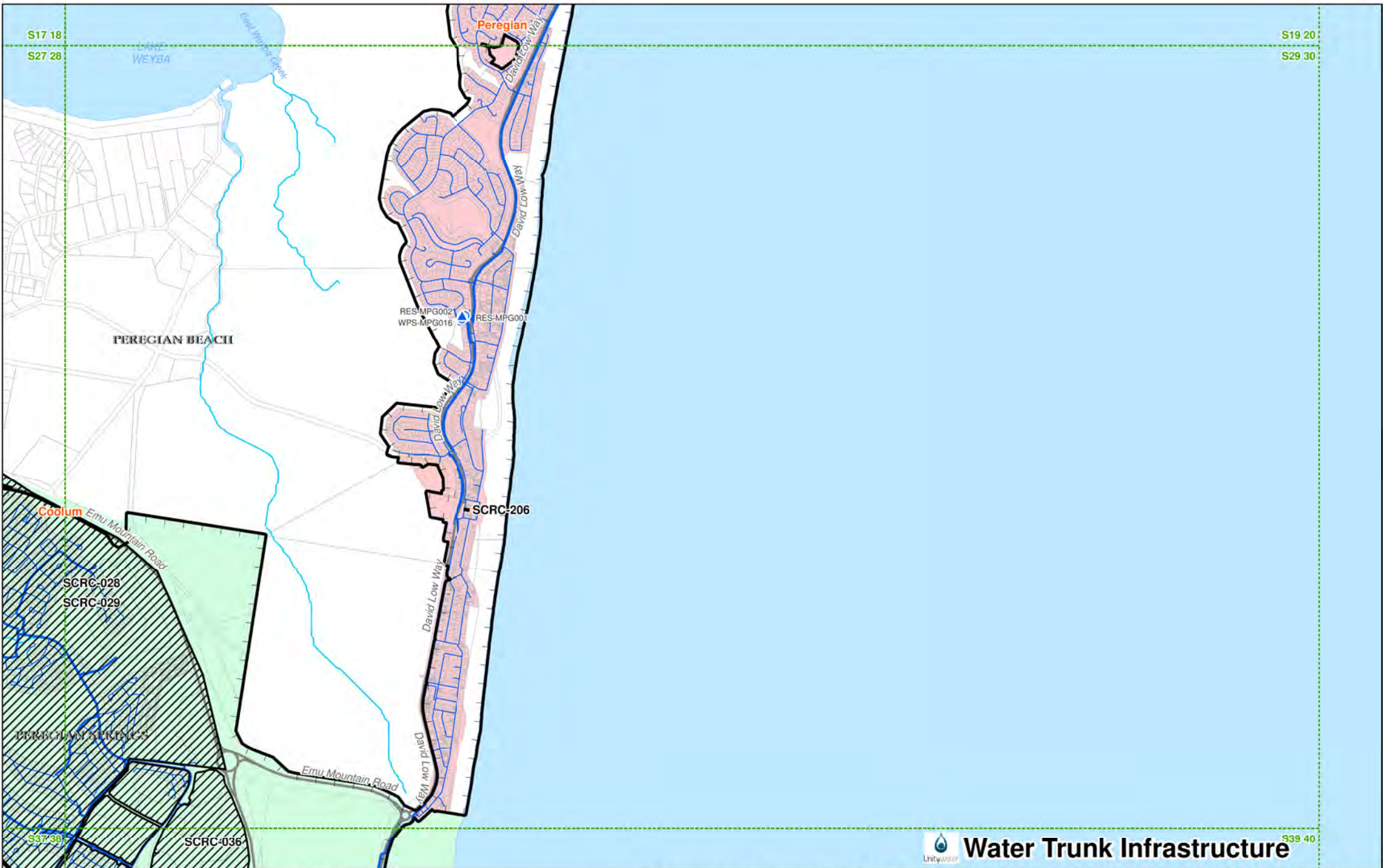
N

S17 18

S27 28

S19 20






S29 30






 **Water Trunk Infrastructure** S39 40



**Disclaimer**  
 These Maps are supplied under the following conditions:-  
 Mapping details are supplied from information contained in Unitywater's records which may have been furnished to Unitywater by other persons. Unitywater gives no warranty or guarantee of any kind, expressed, implied, or statutory, to the correctness or accuracy of the map details or the degree of compliance with any standards in this matter. Persons making decisions with financial or legal implications must not rely upon the map details shown on this plan for the purpose of determining whether any particular facts or circumstances exist and Unitywater (and its officers and agents) expressly disclaims responsibility for any loss or damage suffered as a result of placing reliance upon this information.

**Existing Assets**

-  Pump Station
-  Reservoir
-  Treatment Plant
-  Water Trunk Main
-  Water Main

- SUBURB**
-  Rail
  -  Major Road
  -  Watercourse

**Infrastructure Agreement**

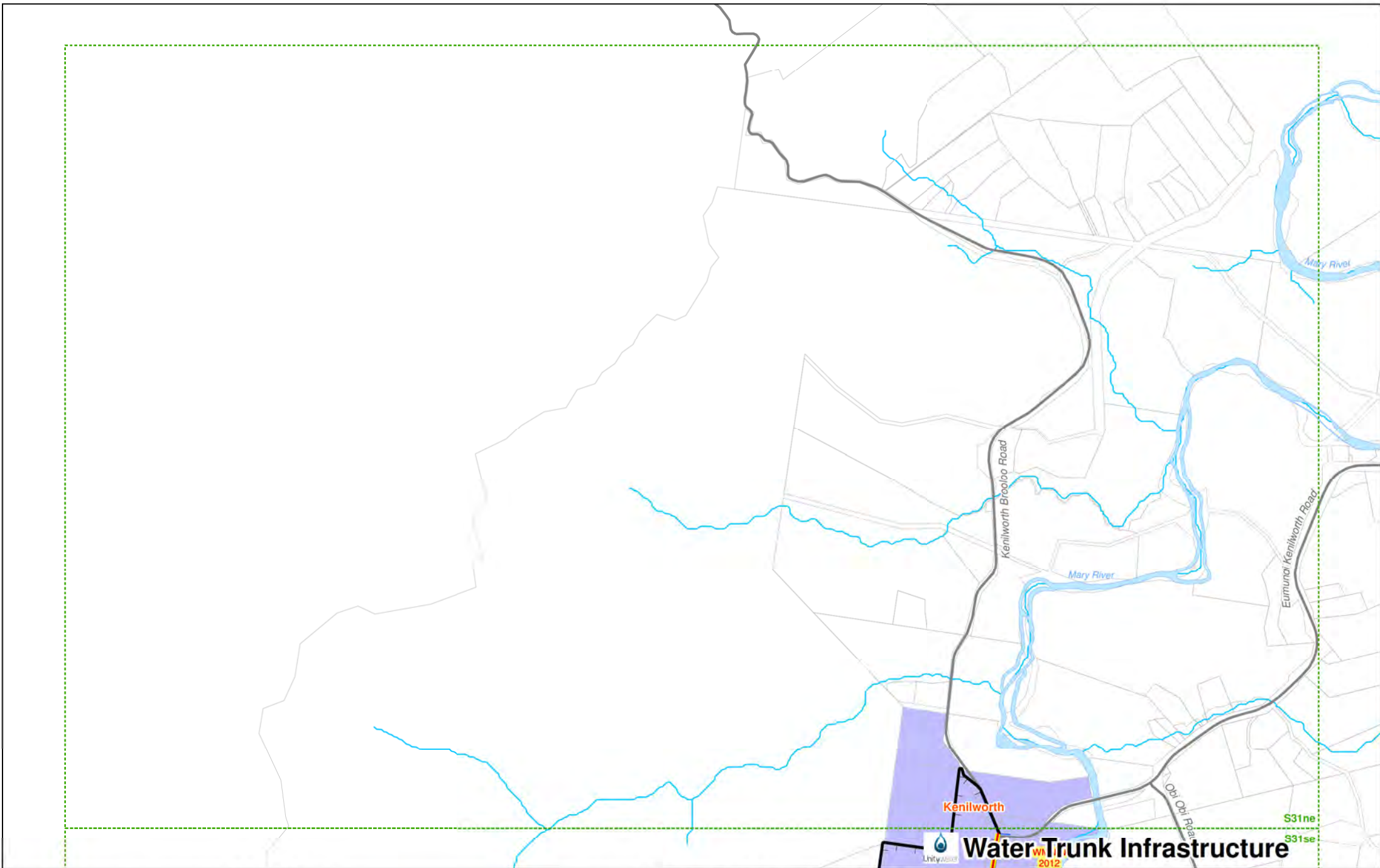
-  MBRC-121
-  Future Service Catchment
- Buderim**

**Future Assets**

-  Generator
-  Reservoir
-  Meter
-  Pump Station
-  Water Main
-  Valve
-  Urban Footprint

**S29 30**  
 UBD Map Grid





# Water Trunk Infrastructure



Kenilworth

2012

S31ne

S31se

**Disclaimer**  
 These Maps are supplied under the following conditions:-  
 Mapping details are supplied from information contained in Unitywater's records which may have been furnished to Unitywater by other persons. Unitywater gives no warranty or guarantee of any kind, expressed, implied, or statutory, to the correctness or accuracy of the map details or the degree of compliance with any standards in this matter. Persons making decisions with financial or legal implications must not rely upon the map details shown on this plan for the purpose of determining whether any particular facts or circumstances exist and Unitywater (and its officers and agents) expressly disclaim responsibility for any loss or damage suffered as a result of placing reliance upon this information.

### Existing Assets

- Pump Station
- Reservoir
- Treatment Plant
- Water Trunk Main
- Water Main

- SUBURB**
- Rail
  - Major Road
  - Watercourse


### Infrastructure Agreement

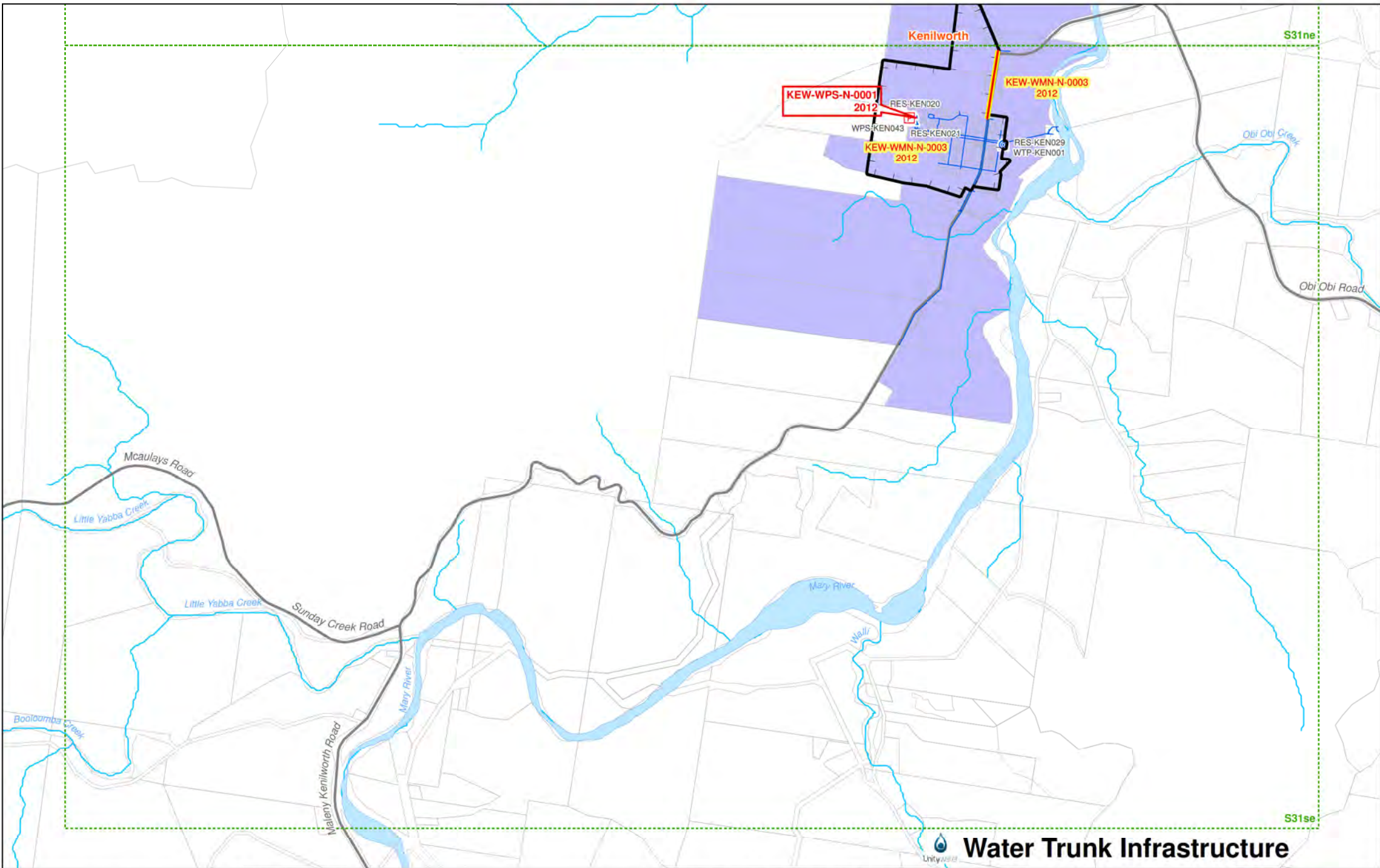
- MBRC-121
- Future Service Catchment
- Buderim

### Future Assets

- Generator
- Reservoir
- Meter
- Pump Station
- Valve
- Water Main
- Urban Footprint

**S31ne**  
 UBD Map Grid





## Water Trunk Infrastructure

Unitywater

**Disclaimer**  
 These Maps are supplied under the following conditions:-  
 Mapping details are supplied from information contained in Unitywater's records which may have been furnished to Unitywater by other persons. Unitywater gives no warranty or guarantee of any kind, expressed, implied, or statutory, to the correctness or accuracy of the map details or the degree of compliance with any standards in this matter. Persons making decisions with financial or legal implications must not rely upon the map details shown on this plan for the purpose of determining whether any particular facts or circumstances exist and Unitywater (and its officers and agents) expressly disclaim responsibility for any loss or damage suffered as a result of placing reliance upon this information.

### Existing Assets

- ▲ Pump Station
- Reservoir
- Treatment Plant
- Water Trunk Main
- Water Main

- SUBURB**
- Rail
  - Major Road
  - Watercourse

### Infrastructure Agreement

- MBRC-121**
- Future Service Catchment**
- Buderim

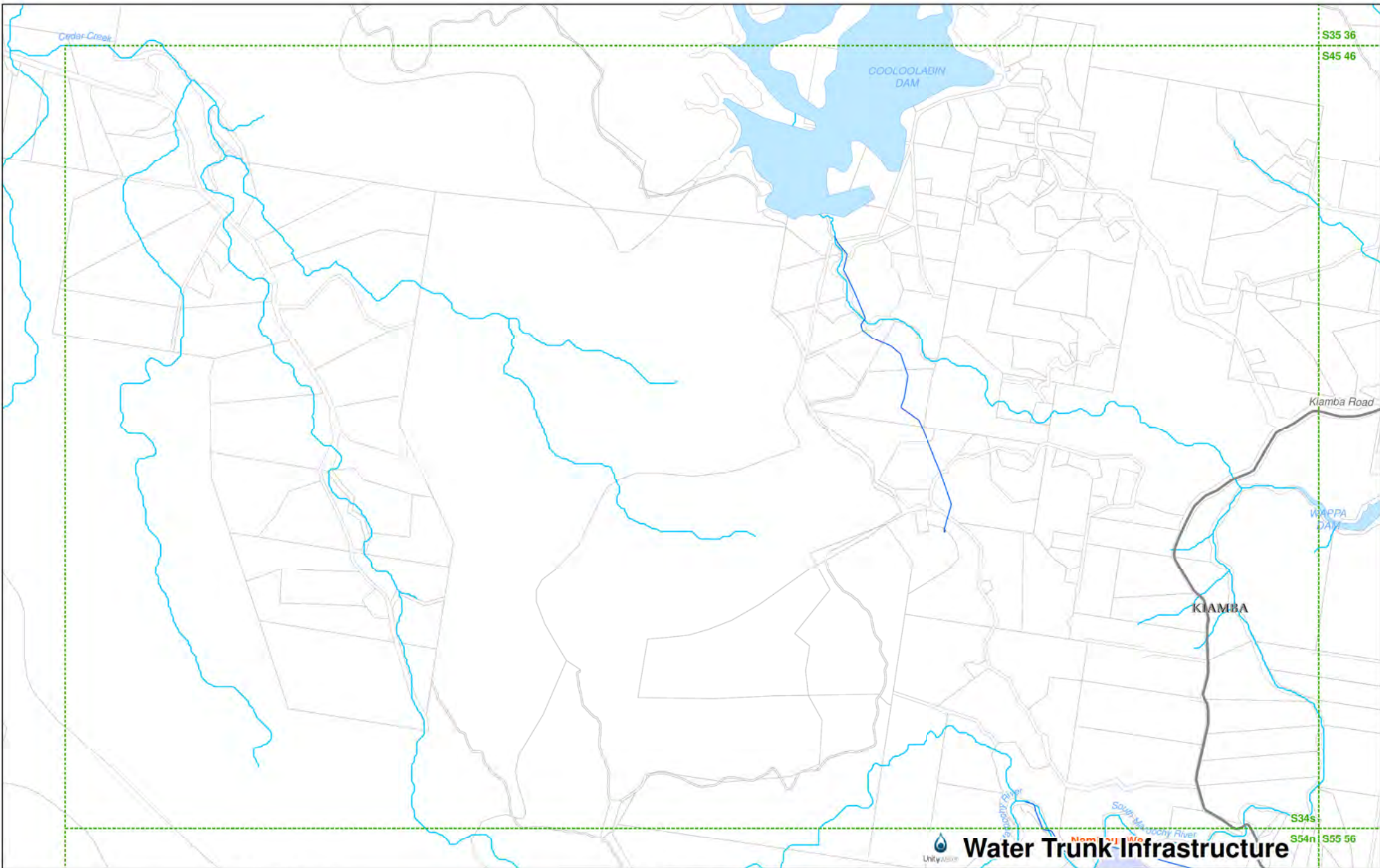
### Future Assets

- Ⓜ Generator
- Ⓜ Meter
- Ⓜ Pump Station
- Reservoir
- ⊗ Valve
- Water Main
- ▭ Urban Footprint

**S31se**  
 UBD Map Grid







**Disclaimer**  
 These Maps are supplied under the following conditions:-  
 Mapping details are supplied from information contained in Unitywater's records which may have been furnished to Unitywater by other persons. Unitywater gives no warranty or guarantee of any kind, expressed, implied, or statutory, to the correctness or accuracy of the map details or the degree of compliance with any standards in this matter. Persons making decisions with financial or legal implications must not rely upon the map details shown on this plan for the purpose of determining whether any particular facts or circumstances exist and Unitywater (and its officers and agents) expressly disclaim responsibility for any loss or damage suffered as a result of placing reliance upon this information.

**Existing Assets**

- Pump Station
- Reservoir
- Treatment Plant
- Water Trunk Main
- Water Main

- SUBURB**
- Rail
  - Major Road
  - Watercourse

**Infrastructure Agreement**

MBRC-121

**Future Service Catchment**

Buderim

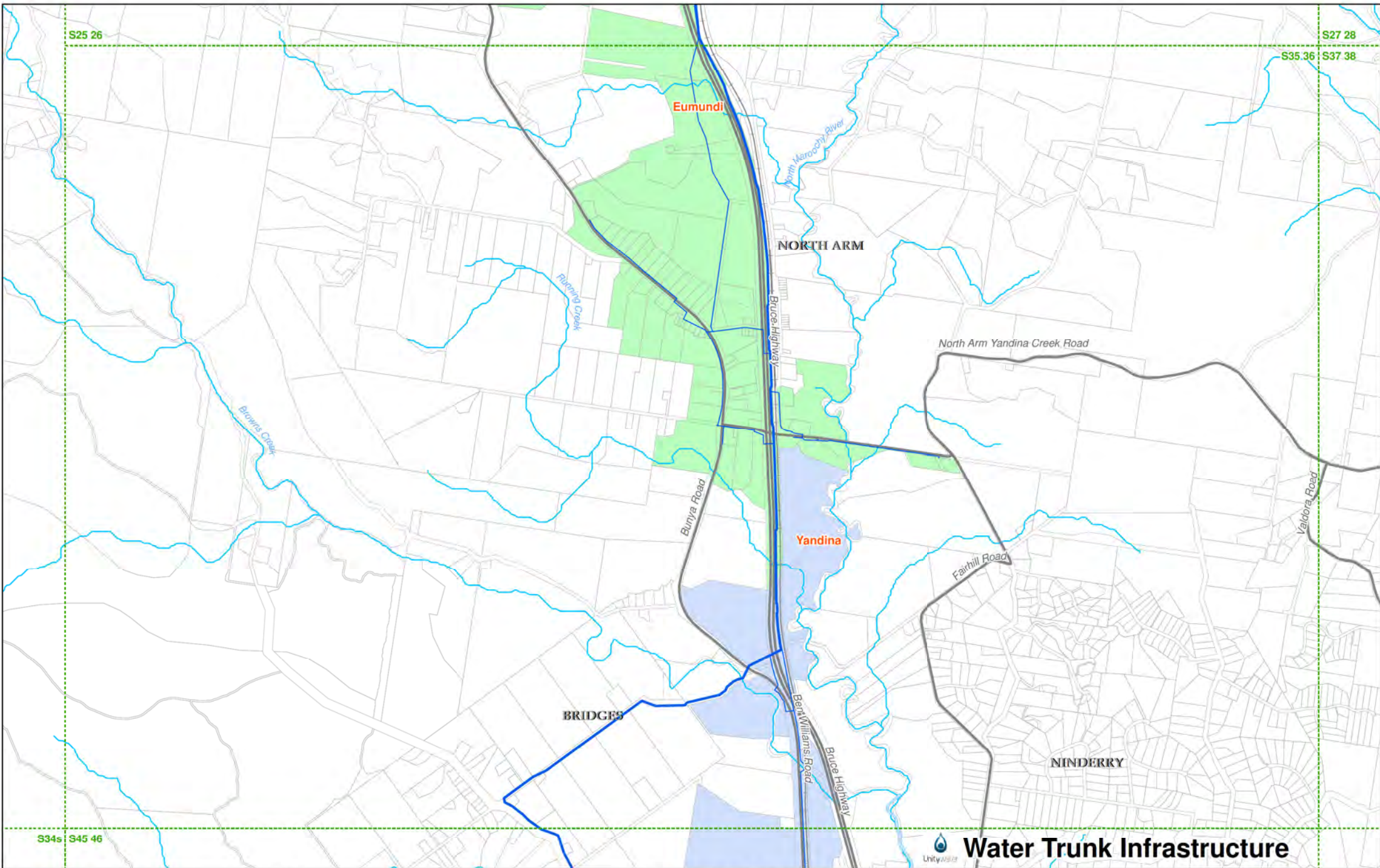
**Future Assets**

- Generator
- Reservoir
- Meter
- Pump Station
- Valve
- Water Main
- Urban Footprint

**S34s**  
 UBD Map Grid

0 250 500  
 Metres

N



# Water Trunk Infrastructure

**Disclaimer**  
 These Maps are supplied under the following conditions:-  
 Mapping details are supplied from information contained in Unitywater's records which may have been furnished to Unitywater by other persons. Unitywater gives no warranty or guarantee of any kind, expressed, implied, or statutory, to the correctness or accuracy of the map details or the degree of compliance with any standards in this matter. Persons making decisions with financial or legal implications must not rely upon the map details shown on this plan for the purpose of determining whether any particular facts or circumstances exist and Unitywater (and its officers and agents) expressly disclaim responsibility for any loss or damage suffered as a result of placing reliance upon this information.

## Existing Assets

- Pump Station
- Reservoir
- Treatment Plant
- Water Trunk Main
- Water Main

- SUBURB**
- Rail
  - Major Road
  - Watercourse

## Infrastructure Agreement

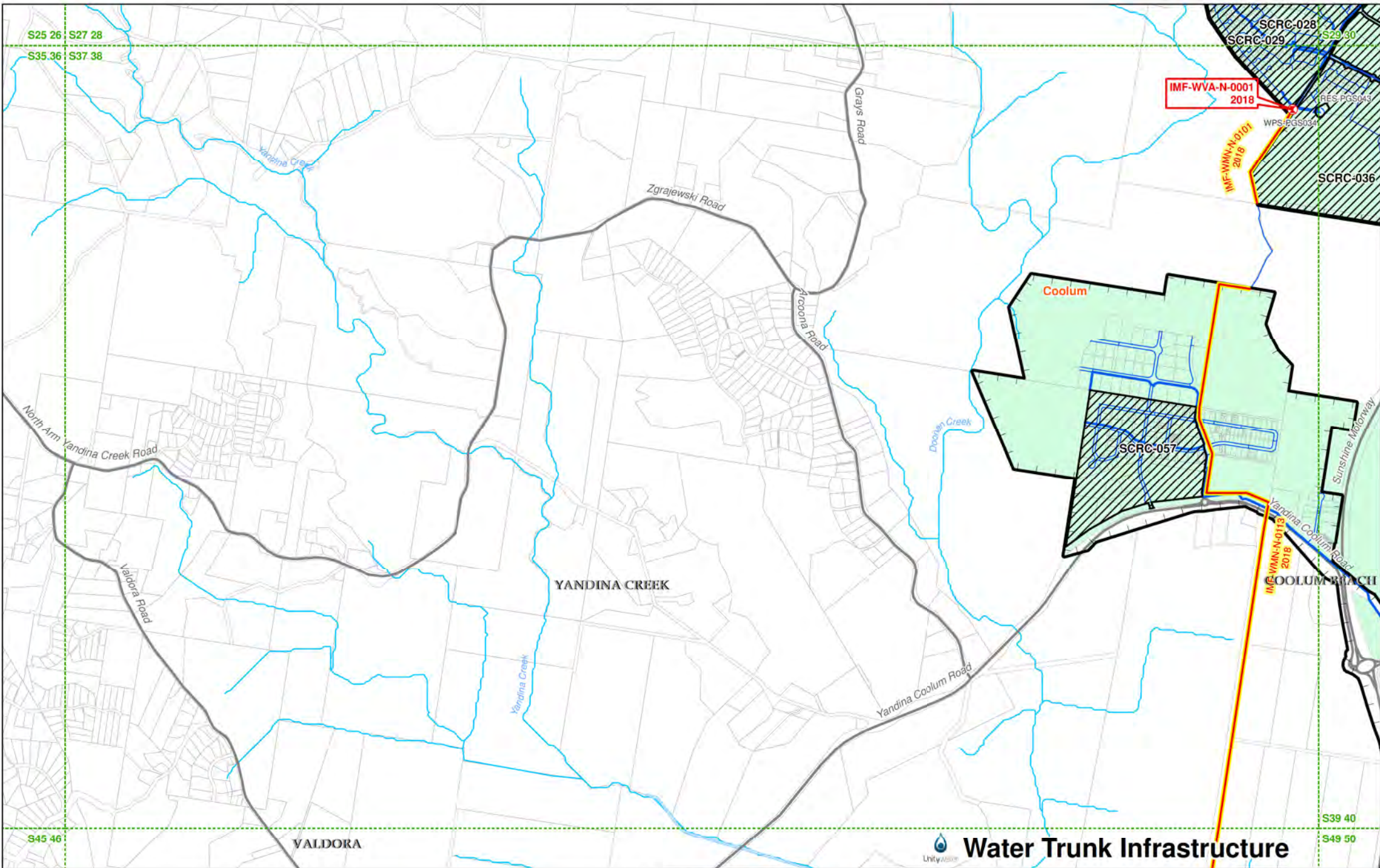
- MBRC-121
- Future Service Catchment
- Buderim**

## Future Assets

- Generator
- Reservoir
- Meter
- Pump Station
- Valve
- Water Main
- Urban Footprint

**S35 36**  
 UBD Map Grid





**Disclaimer**  
 These Maps are supplied under the following conditions:-  
 Mapping details are supplied from information contained in Unitywater's records which may have been furnished to Unitywater by other persons. Unitywater gives no warranty or guarantee of any kind, expressed, implied, or statutory, to the correctness or accuracy of the map details or the degree of compliance with any standards in this matter. Persons making decisions with financial or legal implications must not rely upon the map details shown on this plan for the purpose of determining whether any particular facts or circumstances exist and Unitywater (and its officers and agents) expressly disclaim responsibility for any loss or damage suffered as a result of placing reliance upon this information.

**Existing Assets**

- ▲ Pump Station
- Reservoir
- Treatment Plant
- Water Trunk Main
- Water Main
- Rail
- Major Road
- Watercourse

**Infrastructure Agreement**

- ▨ MBRC-121
- ▨ Future Service Catchment
- ▨ Buderim

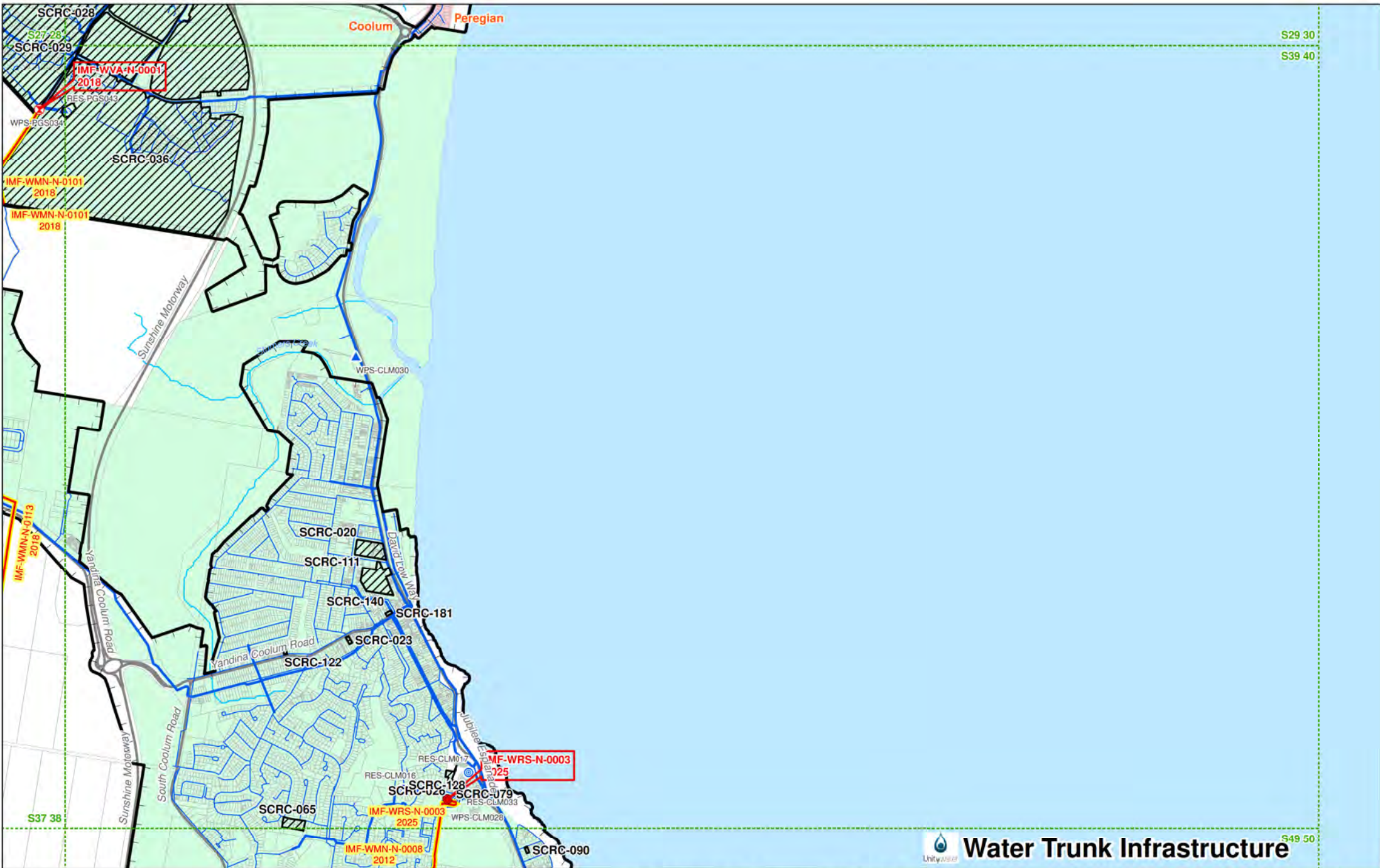
**Future Assets**

- ⚡ Generator
- Ⓜ Meter
- Ⓜ Pump Station
- Reservoir
- ⊗ Valve
- Water Main
- ▭ Urban Footprint

**Water Trunk Infrastructure**

**S37 38**  
 UBD Map Grid





**Disclaimer**  
 These Maps are supplied under the following conditions:-  
 Mapping details are supplied from information contained in Unitywater's records which may have been furnished to Unitywater by other persons. Unitywater gives no warranty or guarantee of any kind, expressed, implied, or statutory, to the correctness or accuracy of the map details or the degree of compliance with any standards in this matter. Persons making decisions with financial or legal implications must not rely upon the map details shown on this plan for the purpose of determining whether any particular facts or circumstances exist and Unitywater (and its officers and agents) expressly disclaim responsibility for any loss or damage suffered as a result of placing reliance upon this information.

**Existing Assets**

- ▲ Pump Station
- Reservoir
- Treatment Plant
- Water Trunk Main
- Water Main

- SUBURB**
- Rail
  - Major Road
  - Watercourse

**Infrastructure Agreement**

- MBRC-121
- Buderim

**Future Assets**

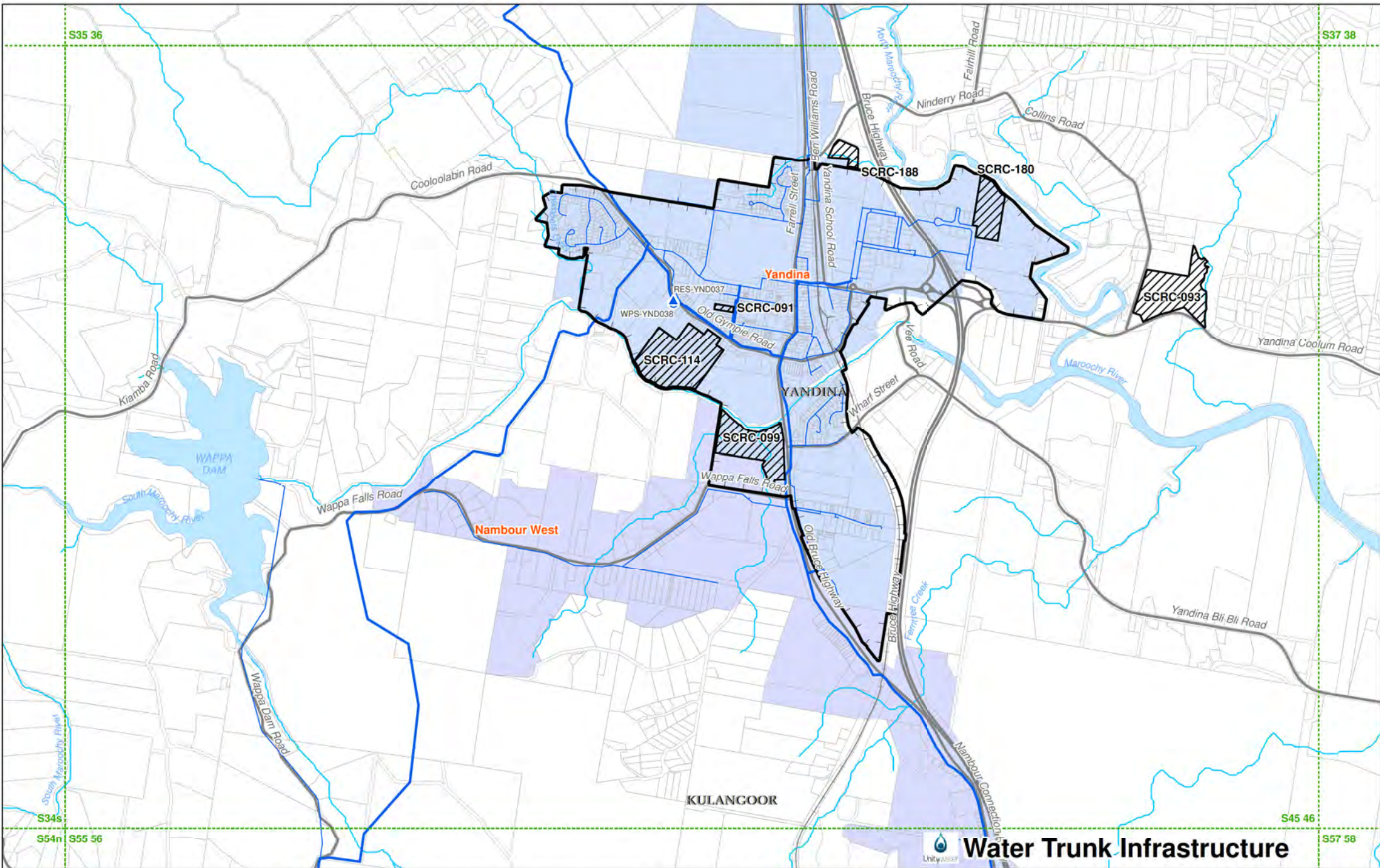
- Generator
- Meter
- Pump Station
- Reservoir
- Valve
- Water Main
- Urban Footprint

**Water Trunk Infrastructure**

**S39 40**  
 UBD Map Grid

0 250 500  
 Metres

N



**Disclaimer**  
 These Maps are supplied under the following conditions:-  
 Mapping details are supplied from information contained in Unitywater's records which may have been furnished to Unitywater by other persons. Unitywater gives no warranty or guarantee of any kind, expressed, implied, or statutory, to the correctness or accuracy of the map details or the degree of compliance with any standards in this matter. Persons making decisions with financial or legal implications must not rely upon the map details shown on this plan for the purpose of determining whether any particular facts or circumstances exist and Unitywater (and its officers and agents) expressly disclaim responsibility for any loss or damage suffered as a result of placing reliance upon this information.

**Existing Assets**

- ▲ Pump Station
- Reservoir
- Treatment Plant
- Water Trunk Main
- Water Main

- SUBURB**
- Rail
  - Major Road
  - Watercourse

**Infrastructure Agreement**

- MBRC-121
- Future Service Catchment**
- Buderim

**Future Assets**

- Generator
- Meter
- Pump Station
- Reservoir
- Valve
- Water Main
- Urban Footprint

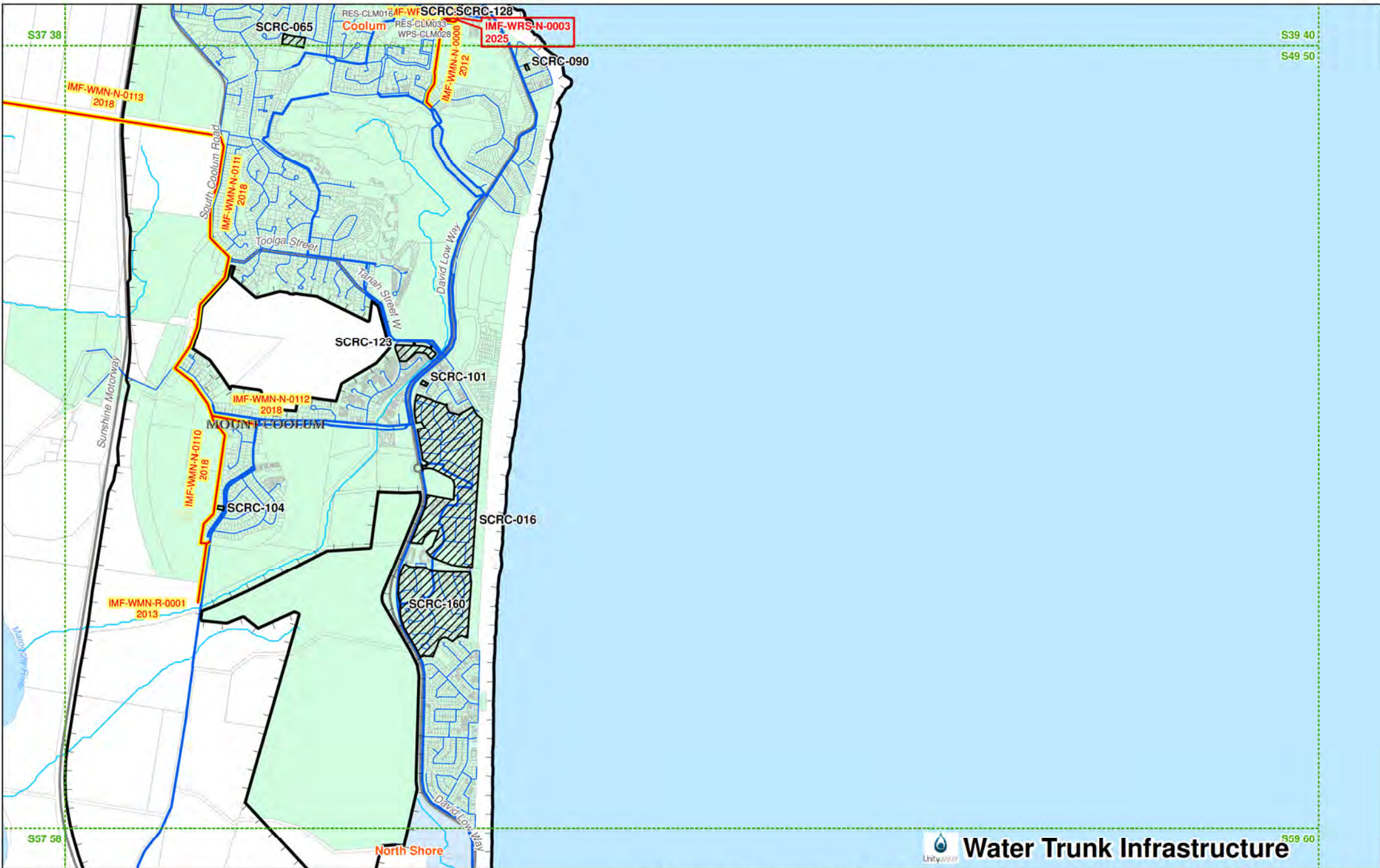
**S45 46**  
 UBD Map Grid

0 250 500  
 Metres

N

**Water Trunk Infrastructure**





**Disclaimer**  
 These Maps are supplied under the following conditions:-  
 Mapping details are supplied from information contained in Unitywater's records which may have been furnished to Unitywater by other persons. Unitywater gives no warranty or guarantee of any kind, expressed, implied, or statutory, to the correctness or accuracy of the map details or the degree of compliance with any standards in this matter. Persons making decisions with financial or legal implications must not rely upon the map details shown on this plan for the purpose of determining whether any particular facts or circumstances exist and Unitywater (and its officers and agents) expressly disclaim responsibility for any loss or damage suffered as a result of placing reliance upon this information.

**Existing Assets**

- ▲ Pump Station
- Reservoir
- Treatment Plant
- Water Trunk Main
- Water Main

- SUBURB**
- Rail
  - Major Road
  - Watercourse

**Infrastructure Agreement**

- MBRC-121
- Future Service Catchment
- Buderim

**Future Assets**

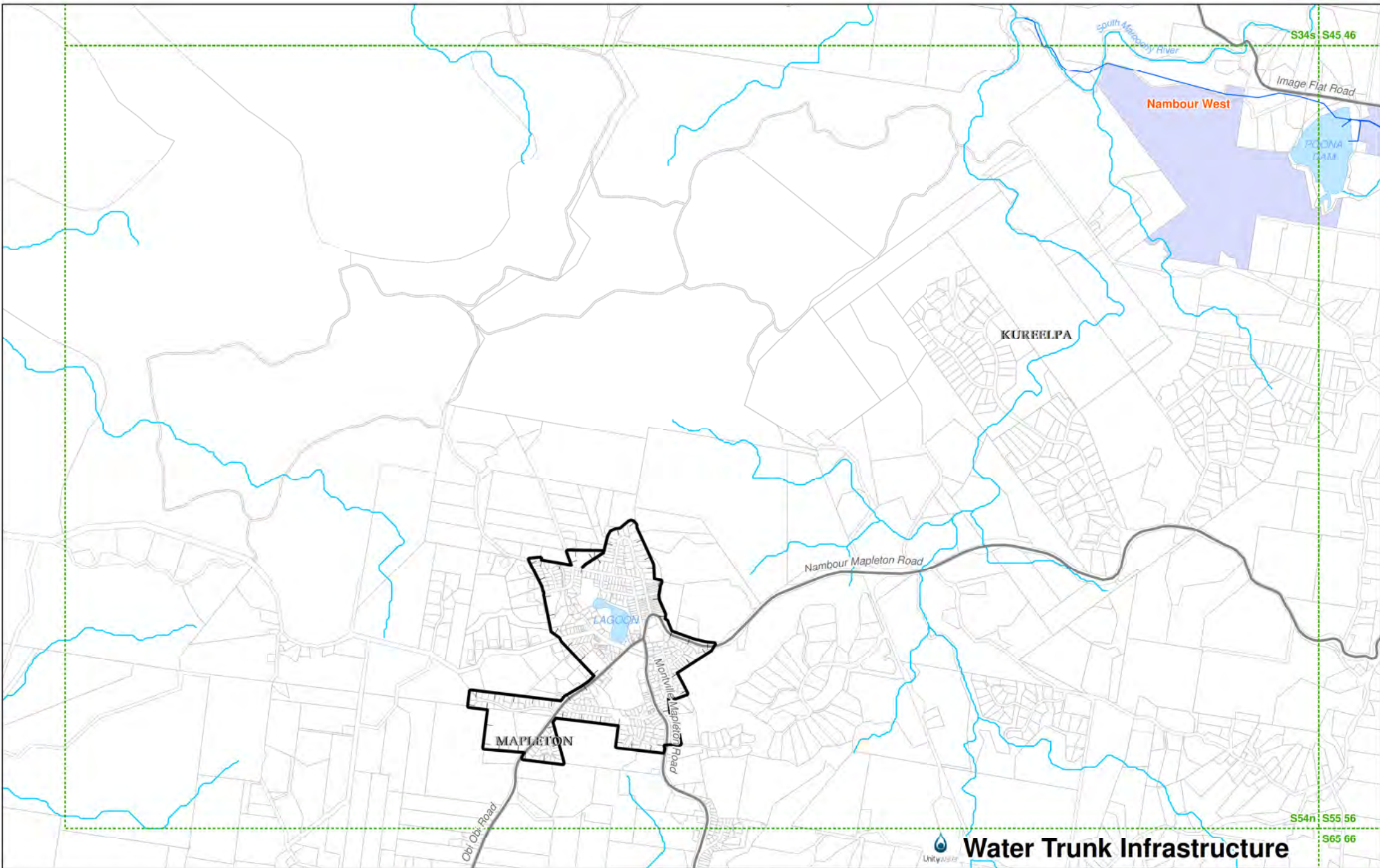
- Generator
- Meter
- Pump Station
- Reservoir
- Valve
- Water Main
- Urban Footprint

**Water Trunk Infrastructure**

**S49 50**  
 UBD Map Grid

0 250 500  
 Metres

N



# Water Trunk Infrastructure

**Disclaimer**  
 These Maps are supplied under the following conditions:-  
 Mapping details are supplied from information contained in Unitywater's records which may have been furnished to Unitywater by other persons. Unitywater gives no warranty or guarantee of any kind, expressed, implied, or statutory, to the correctness or accuracy of the map details or the degree of compliance with any standards in this matter. Persons making decisions with financial or legal implications must not rely upon the map details shown on this plan for the purpose of determining whether any particular facts or circumstances exist and Unitywater (and its officers and agents) expressly disclaim responsibility for any loss or damage suffered as a result of placing reliance upon this information.

## Existing Assets

- Pump Station
- Reservoir
- Treatment Plant
- Water Trunk Main
- Water Main

- SUBURB**
- Rail
  - Major Road
  - Watercourse

## Infrastructure Agreement

- MBRC 121
- Future Service Catchment Buderim

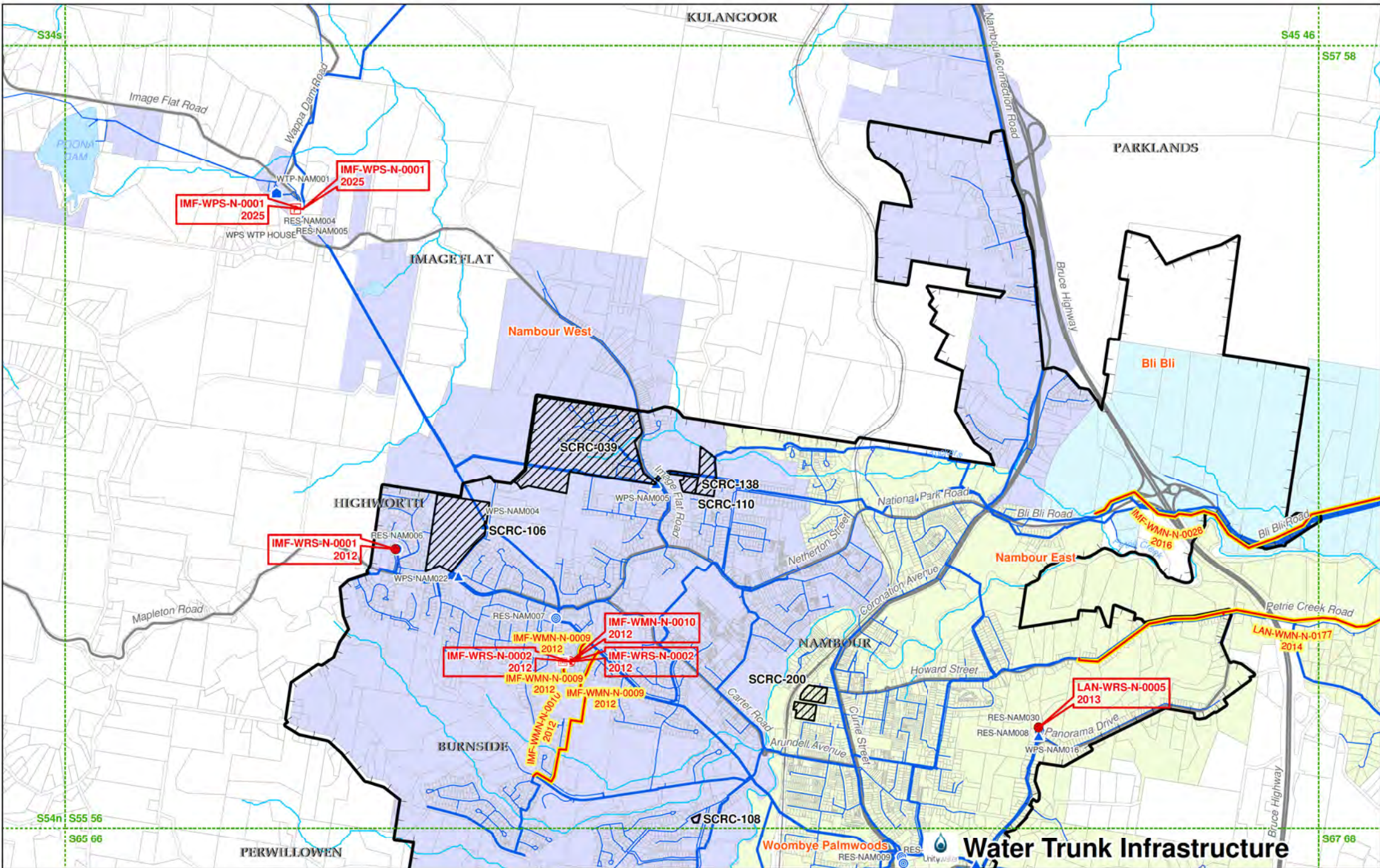
## Future Assets

- Generator
- Reservoir
- Meter
- Pump Station
- Valve
- Water Main
- Urban Footprint

**S54n**  
 UBD Map Grid

0 250 500  
 Metres

N



**Disclaimer**  
 These Maps are supplied under the following conditions:-  
 Mapping details are supplied from information contained in Unitywater's records which may have been furnished to Unitywater by other persons. Unitywater gives no warranty or guarantee of any kind, expressed, implied, or statutory, to the correctness or accuracy of the map details or the degree of compliance with any standards in this matter. Persons making decisions with financial or legal implications must not rely upon the map details shown on this plan for the purpose of determining whether any particular facts or circumstances exist and Unitywater (and its officers and agents) expressly disclaim responsibility for any loss or damage suffered as a result of placing reliance upon this information.

**Existing Assets**

- Pump Station
- Reservoir
- Treatment Plant
- Water Trunk Main
- Water Main

- SUBURB**
- Rail
  - Major Road
  - Watercourse

**Infrastructure Agreement**

- MBRC-121
- Future Service Catchment
- Buderim

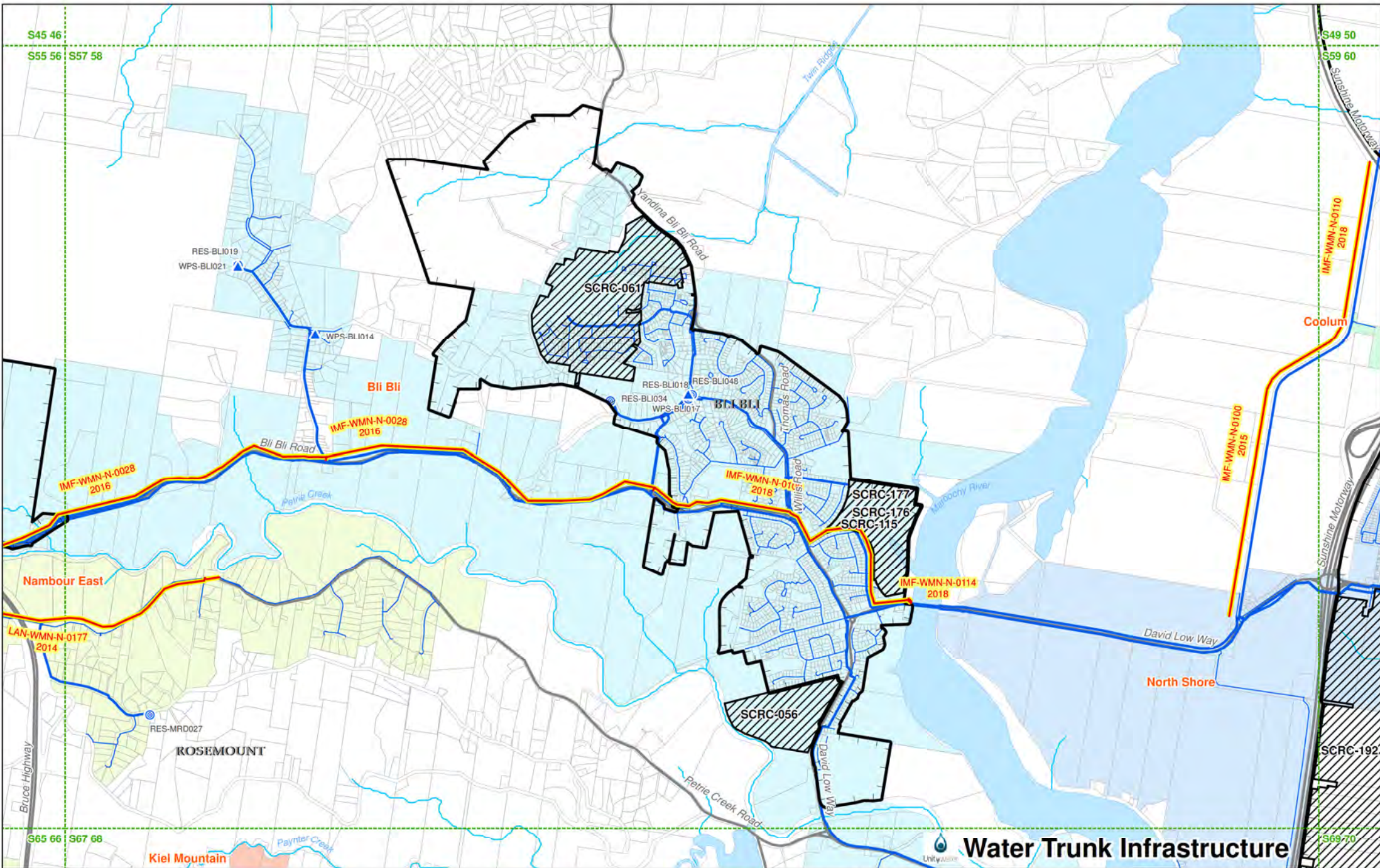
**Future Assets**

- Generator
- Reservoir
- Meter
- Pump Station
- Water Main
- Valve
- Urban Footprint

**S55 56**  
 UBD Map Grid

0 250 500  
 Metres





# Water Trunk Infrastructure

**Disclaimer**  
 These Maps are supplied under the following conditions:-  
 Mapping details are supplied from information contained in Unitywater's records which may have been furnished to Unitywater by other persons. Unitywater gives no warranty or guarantee of any kind, expressed, implied, or statutory, to the correctness or accuracy of the map details or the degree of compliance with any standards in this matter. Persons making decisions with financial or legal implications must not rely upon the map details shown on this plan for the purpose of determining whether any particular facts or circumstances exist and Unitywater (and its officers and agents) expressly disclaim responsibility for any loss or damage suffered as a result of placing reliance upon this information.

## Existing Assets

- Pump Station
- Reservoir
- Treatment Plant
- Water Trunk Main
- Water Main

- SUBURB**
- Rail
  - Major Road
  - Watercourse

## Infrastructure Agreement

- MBRC-121
- Future Service Catchment**
- Buderim

## Future Assets

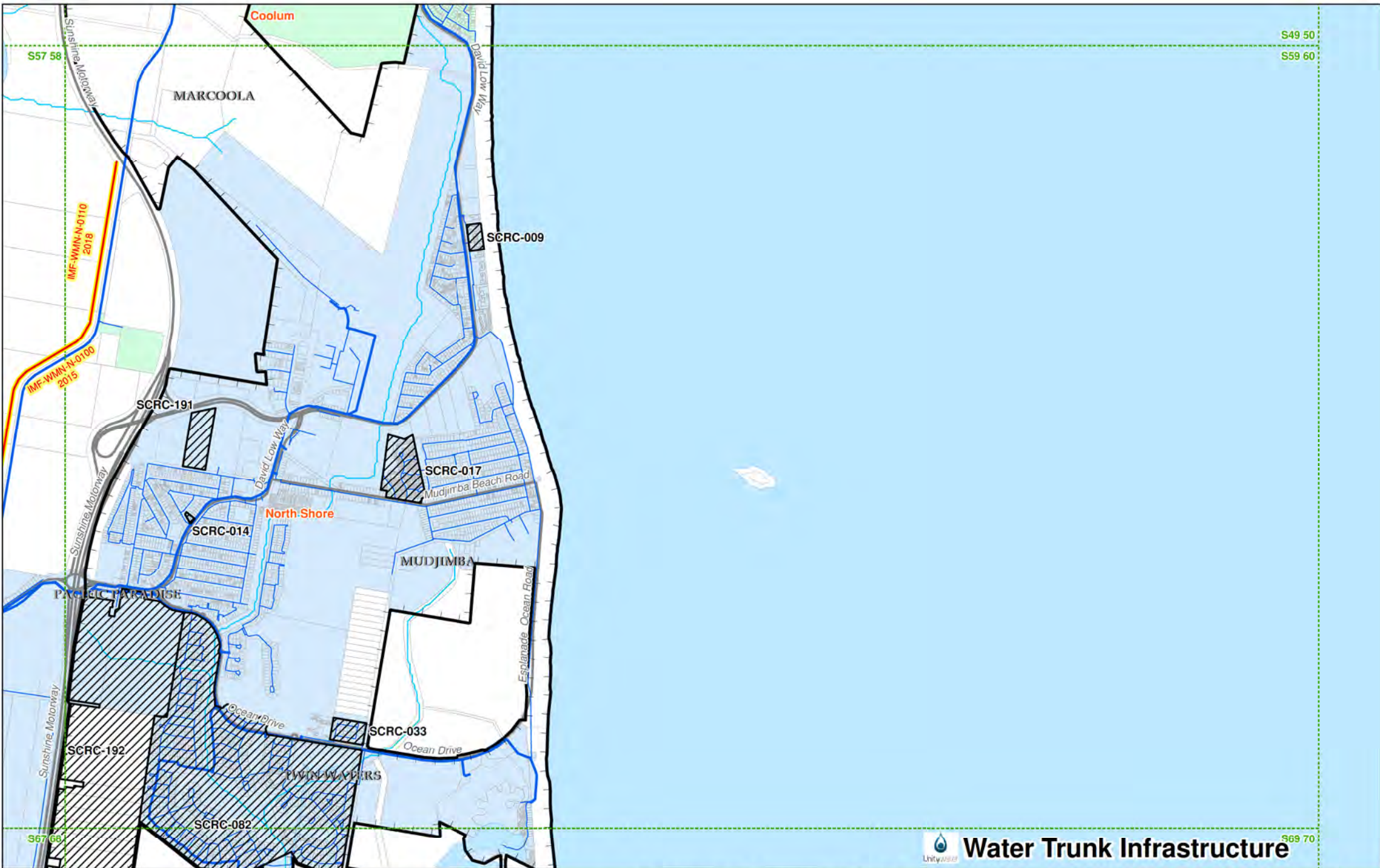
- Generator
- Reservoir
- Meter
- Pump Station
- Valve
- Water Main
- Urban Footprint

**S57 58**  
 UBD Map Grid

0 250 500  
 Metres

S49 50






S59 60






 **Water Trunk Infrastructure** S69 70

**Disclaimer**  
 These Maps are supplied under the following conditions:-  
 Mapping details are supplied from information contained in Unitywater's records which may have been furnished to Unitywater by other persons. Unitywater gives no warranty or guarantee of any kind, expressed, implied, or statutory, to the correctness or accuracy of the map details or the degree of compliance with any standards in this matter. Persons making decisions with financial or legal implications must not rely upon the map details shown on this plan for the purpose of determining whether any particular facts or circumstances exist and Unitywater (and its officers and agents) expressly disclaim responsibility for any loss or damage suffered as a result of placing reliance upon this information.

**Existing Assets**


-  Pump Station
-  Reservoir
-  Treatment Plant
-  Water Trunk Main
-  Water Main

- SUBURB**
-  Rail
  -  Major Road
  -  Watercourse

**Infrastructure Agreement**



**Future Service Catchment**

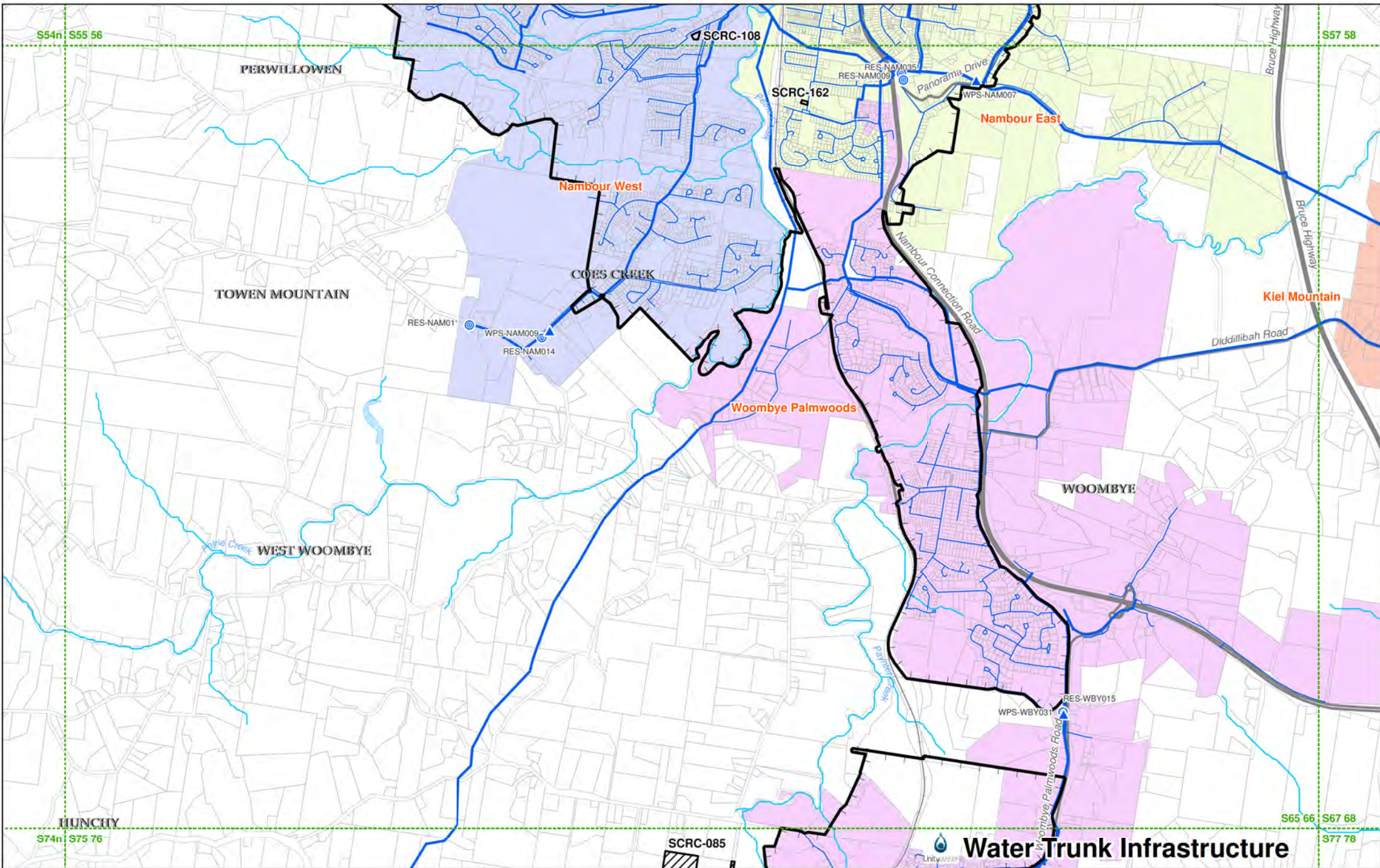
 **Buderim**

**Future Assets**

-  Generator
-  Reservoir
-  Meter
-  Valve
-  Pump Station
-  Water Main
-  Urban Footprint

**S59 60**  
 UBD Map Grid





**Disclaimer**  
 These Maps are supplied under the following conditions:-  
 Mapping details are supplied from information contained in Unitywater's records which may have been furnished to Unitywater by other persons. Unitywater gives no warranty or guarantee of any kind, expressed, implied, or statutory, to the correctness or accuracy of the map details or the degree of compliance with any standards in this matter. Persons making decisions with financial or legal implications must not rely upon the map details shown on this plan for the purpose of determining whether any particular facts or circumstances exist and Unitywater (and its officers and agents) expressly disclaim responsibility for any loss or damage suffered as a result of placing reliance upon this information.

**Existing Assets**

- Pump Station
- Reservoir
- Treatment Plant
- Water Trunk Main
- Water Main
- Watercourse
- Rail
- Major Road
- SUBURB

**Infrastructure Agreement**

- MBRC-121
- Future Service Catchment
- Buderim

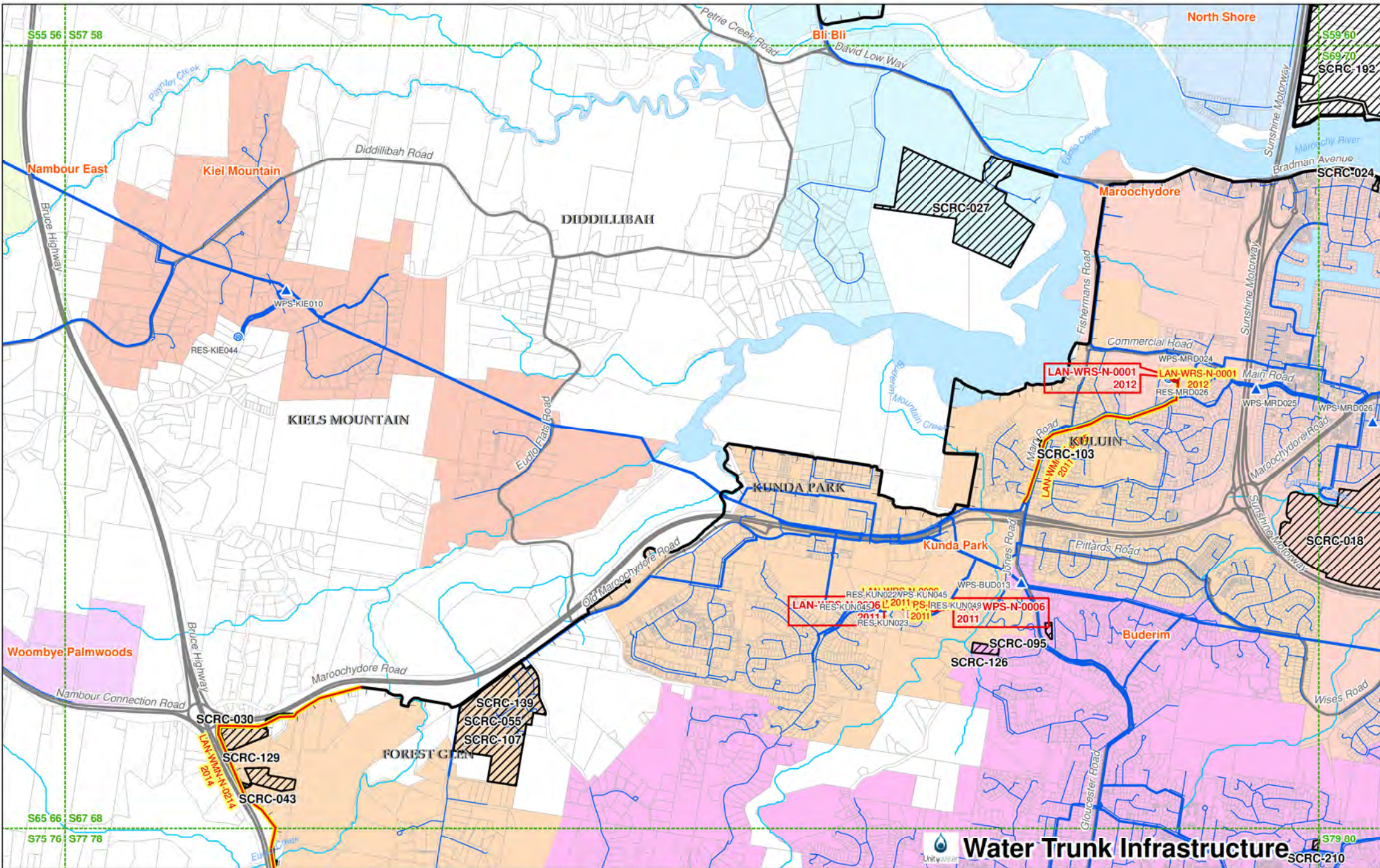
**Future Assets**

- Generator
- Reservoir
- Meter
- Pump Station
- Valve
- Water Main
- Urban Footprint

**S65 66**  
 UBD Map Grid

0 250 500  
 Metres

N



**Disclaimer**  
 These Maps are supplied under the following conditions:-  
 Mapping details are supplied from information contained in Unitywater's records which may have been furnished to Unitywater by other persons. Unitywater gives no warranty or guarantee of any kind, expressed, implied, or statutory, to the correctness or accuracy of the map details or the degree of compliance with any standards in this matter. Persons making decisions with financial or legal implications must not rely upon the map details shown on this plan for the purpose of determining whether any particular facts or circumstances exist and Unitywater (and its officers and agents) expressly disclaim responsibility for any loss or damage suffered as a result of placing reliance upon this information.

**Existing Assets**

- ▲ Pump Station
- Reservoir
- Treatment Plant
- Water Trunk Main
- Water Main
- Rail
- Major Road
- Watercourse

**Infrastructure Agreement**

- MBRC-121
- Future Service Catchment**  
Buderim

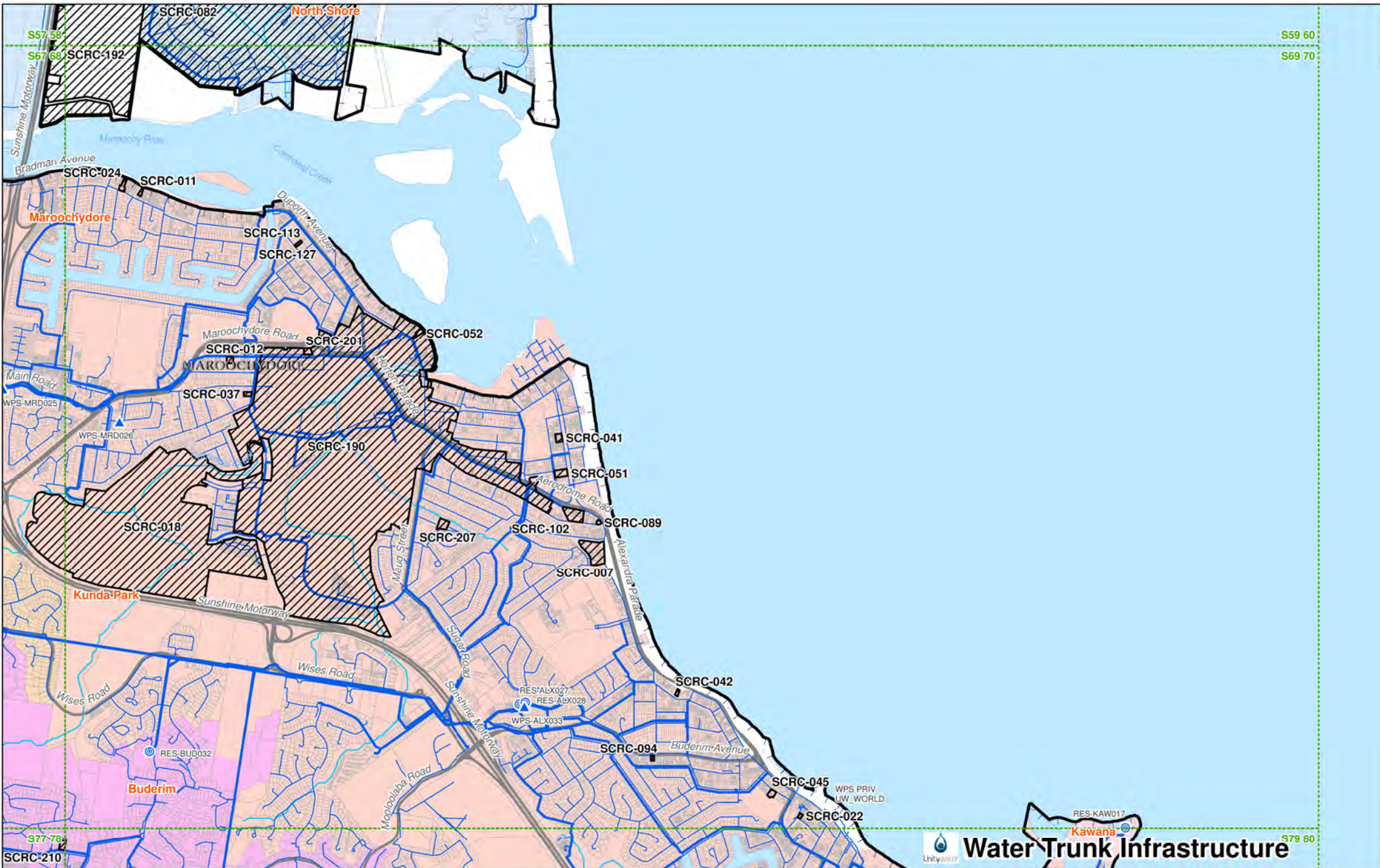
**Future Assets**

- Generator
- Meter
- Pump Station
- Reservoir
- ⊗ Valve
- Water Main
- ▭ Urban Footprint

**S67 68**  
 UBD Map Grid

0 250 500  
 Metres

North Arrow



**Disclaimer**  
 These Maps are supplied under the following conditions:-  
 Mapping details are supplied from information contained in Unitywater's records which may have been furnished to Unitywater by other persons. Unitywater gives no warranty or guarantee of any kind, expressed, implied, or statutory, to the correctness or accuracy of the map details or the degree of compliance with any standards in this matter. Persons making decisions with financial or legal implications must not rely upon the map details shown on this plan for the purpose of determining whether any particular facts or circumstances exist and Unitywater (and its officers and agents) expressly disclaim responsibility for any loss or damage suffered as a result of placing reliance upon this information.

**Existing Assets**

- ▲ Pump Station
- Reservoir
- Treatment Plant
- Water Trunk Main
- Water Main
- Watercourse
- Rail
- Major Road
- Watercourse

**Infrastructure Agreement**

- MBRC-121
- Buderim

**Future Assets**

- Generator
- Meter
- Pump Station
- Reservoir
- ⊗ Valve
- Water Main
- Urban Footprint

**S69 70**  
 UBD Map Grid



**Water Trunk Infrastructure**



RES-KAW017  
 Kawana

RES-ALX027  
 RES-ALX028  
 WPS-ALX033  
 WPS-PRIV  
 LW\_WORLD

RES-BUD032  
 Buderim

Kunda Park

Maroochydore

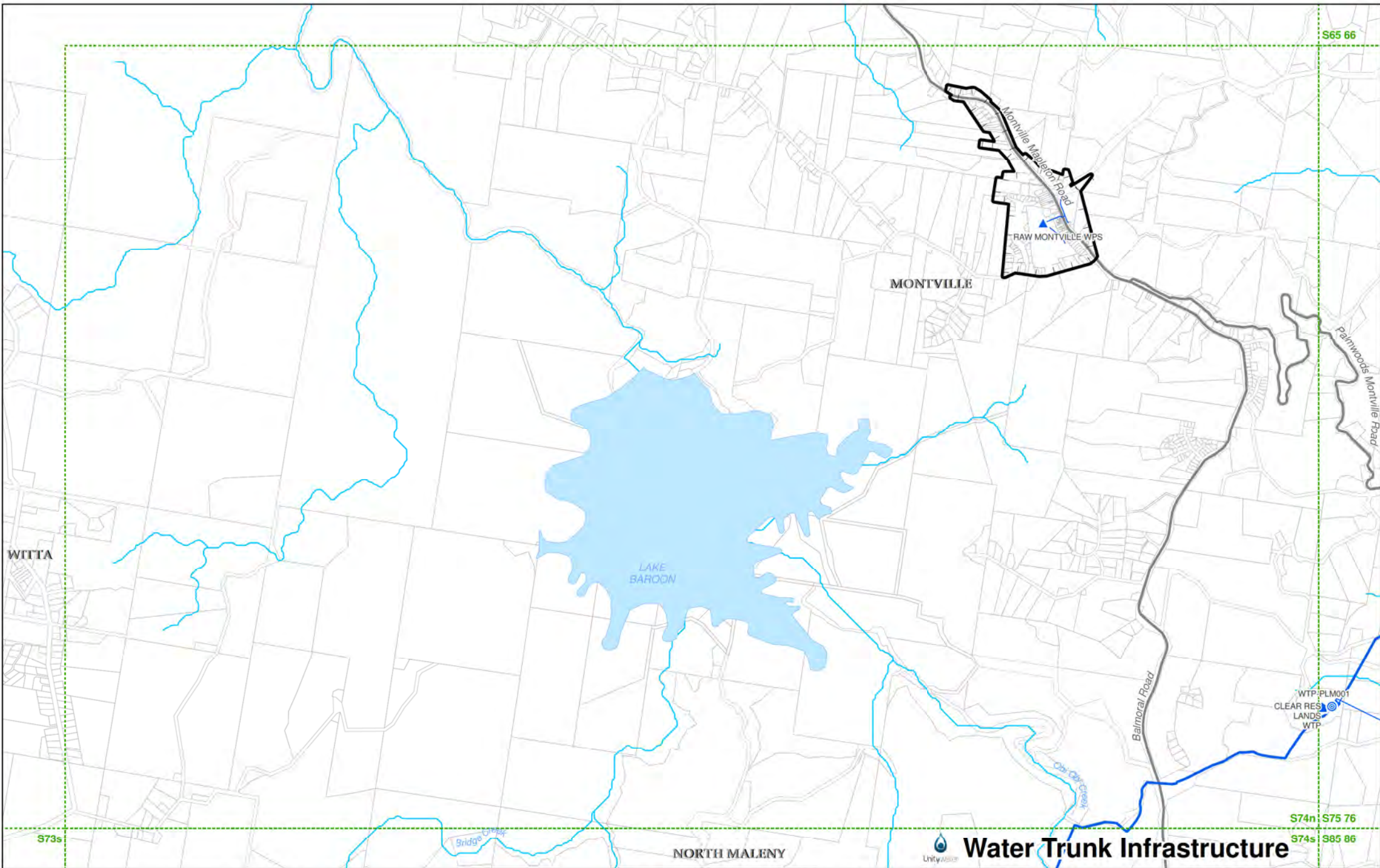
North Shore

S57 58  
 S67 68  
 Sunshine Motorway

S59 60  
 S69 70

S77 78  
 SCRC-210

S79 80



**Disclaimer**  
 These Maps are supplied under the following conditions:-  
 Mapping details are supplied from information contained in Unitywater's records which may have been furnished to Unitywater by other persons. Unitywater gives no warranty or guarantee of any kind, expressed, implied, or statutory, to the correctness or accuracy of the map details or the degree of compliance with any standards in this matter. Persons making decisions with financial or legal implications must not rely upon the map details shown on this plan for the purpose of determining whether any particular facts or circumstances exist and Unitywater (and its officers and agents) expressly disclaim responsibility for any loss or damage suffered as a result of placing reliance upon this information.

**Existing Assets**

- ▲ Pump Station
- Reservoir
- Treatment Plant
- Water Trunk Main
- Water Main

- SUBURB**
- Rail
  - Major Road
  - Watercourse

**Infrastructure Agreement**

- MBRC-121**
- Future Service Catchment**
- Buderim**

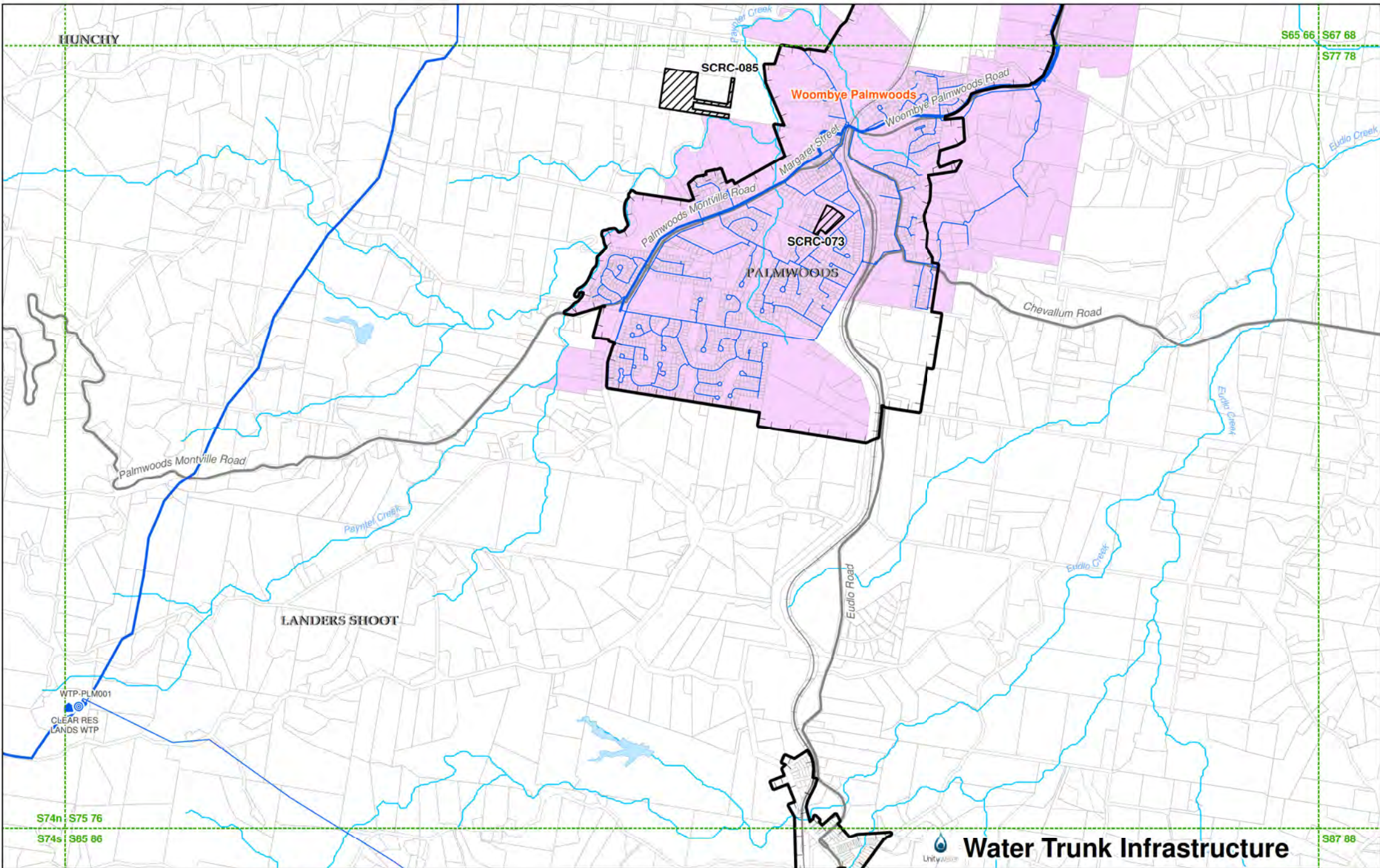
**Future Assets**

- Ⓜ Generator
- Ⓜ Meter
- Ⓜ Pump Station
- Reservoir
- ⊗ Valve
- Water Main
- ▭ Urban Footprint

**S74n**  
 UBD Map Grid

0 250 500  
 Metres

N



**Disclaimer**  
 These Maps are supplied under the following conditions:-  
 Mapping details are supplied from information contained in Unitywater's records which may have been furnished to Unitywater by other persons. Unitywater gives no warranty or guarantee of any kind, expressed, implied, or statutory, to the correctness or accuracy of the map details or the degree of compliance with any standards in this matter. Persons making decisions with financial or legal implications must not rely upon the map details shown on this plan for the purpose of determining whether any particular facts or circumstances exist and Unitywater (and its officers and agents) expressly disclaim responsibility for any loss or damage suffered as a result of placing reliance upon this information.

**Existing Assets**

- ▲ Pump Station
- Reservoir
- Treatment Plant
- Water Trunk Main
- Water Main

- SUBURB**
- Rail
  - Major Road
  - Watercourse

**Infrastructure Agreement**



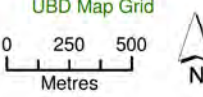
**Future Service Catchment**

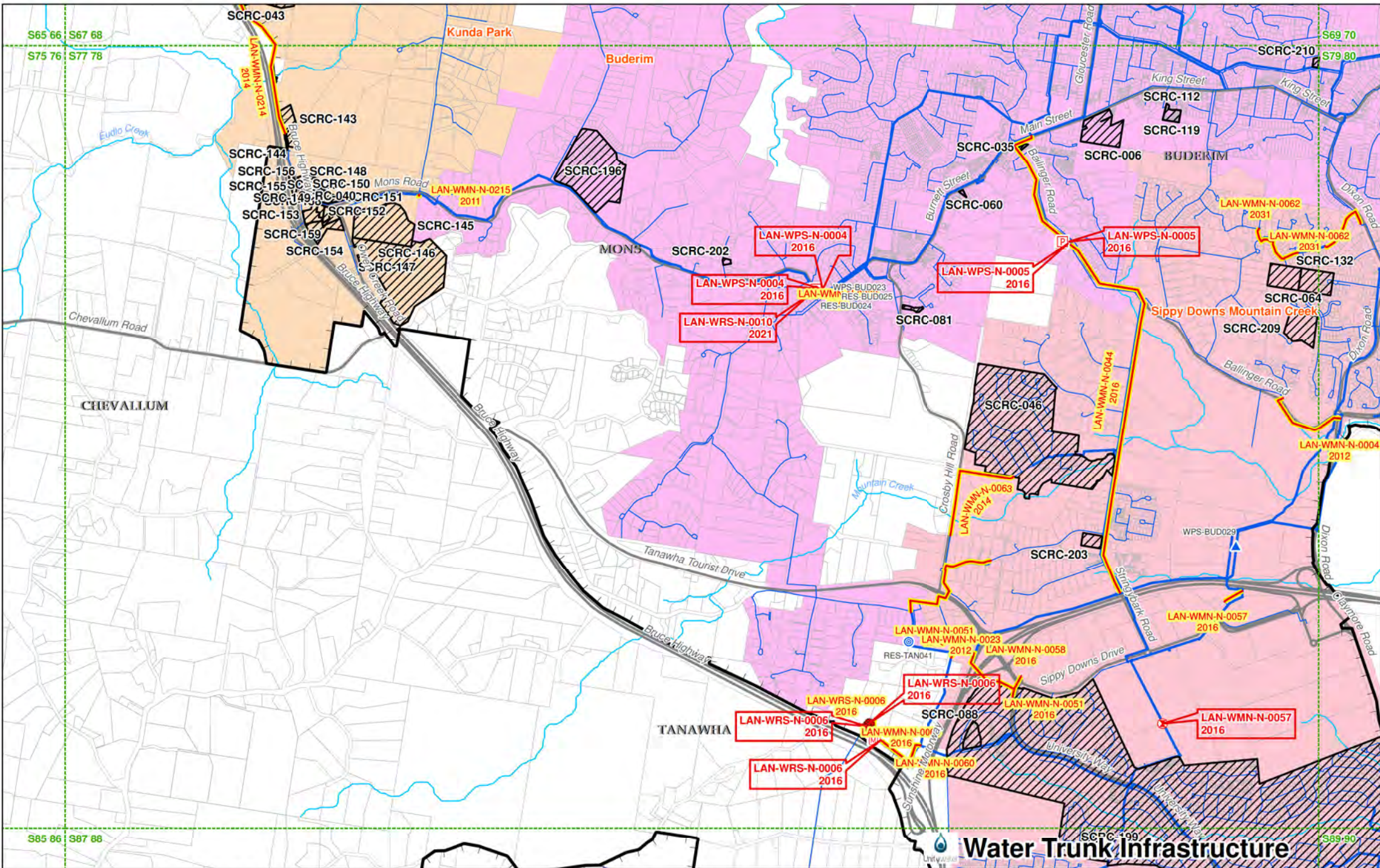
Buderim

**Future Assets**

- Generator
- Meter
- Pump Station
- Reservoir
- ⊗ Valve
- Water Main
- Urban Footprint

**S75 76**  
 UBD Map Grid





**Disclaimer**  
 These Maps are supplied under the following conditions:-  
 Mapping details are supplied from information contained in Unitywater's records which may have been furnished to Unitywater by other persons. Unitywater gives no warranty or guarantee of any kind, expressed, implied, or statutory, to the correctness or accuracy of the map details or the degree of compliance with any standards in this matter. Persons making decisions with financial or legal implications must not rely upon the map details shown on this plan for the purpose of determining whether any particular facts or circumstances exist and Unitywater (and its officers and agents) expressly disclaim responsibility for any loss or damage suffered as a result of placing reliance upon this information.

**Existing Assets**

- ▲ Pump Station
- Reservoir
- Treatment Plant
- Water Trunk Main
- Water Main

- SUBURB**
- Rail
  - Major Road
  - Watercourse

**Infrastructure Agreement**



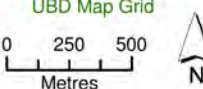
**Future Service Catchment**

Buderim

**Future Assets**

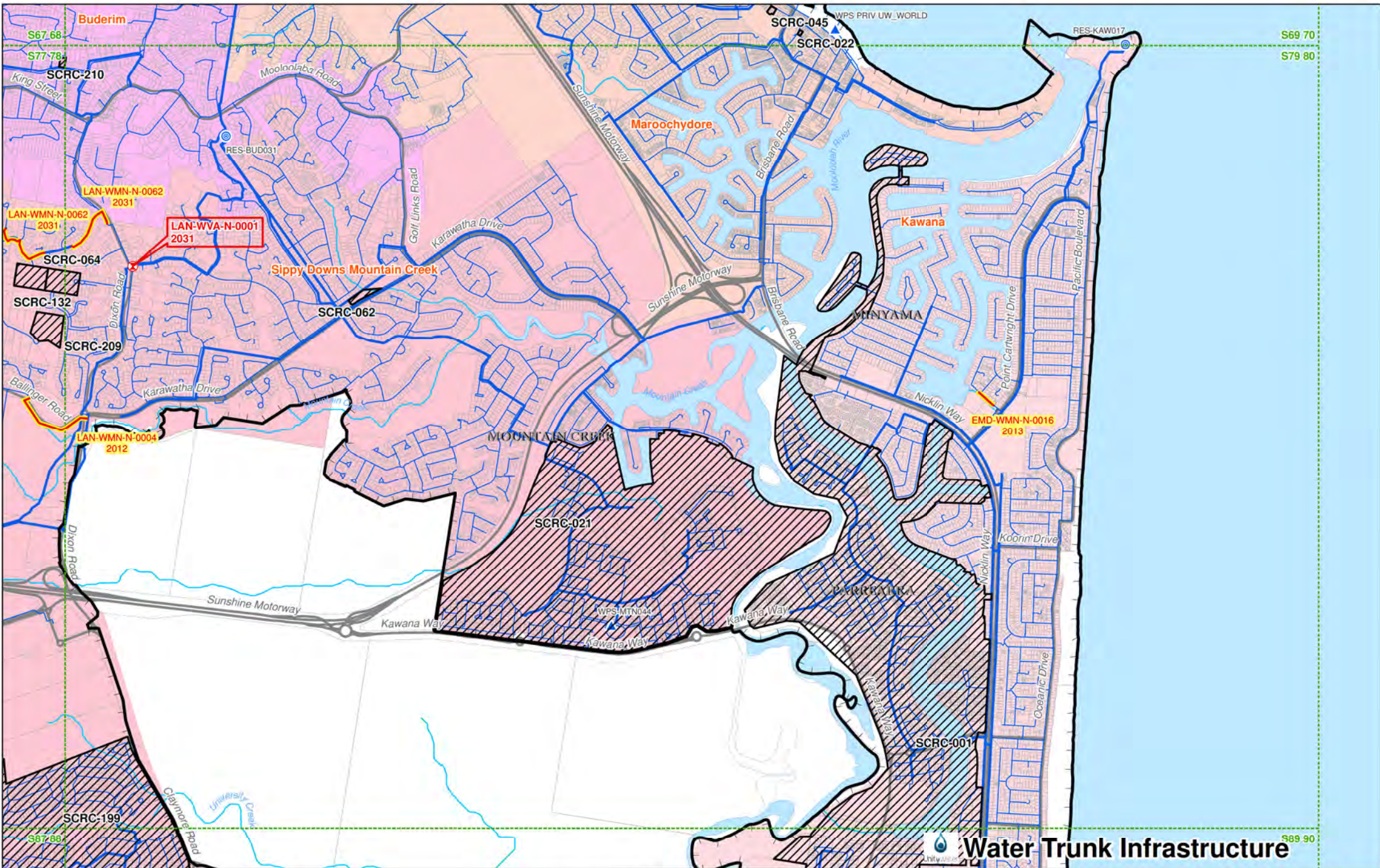
- Generator
- Meter
- Pump Station
- Reservoir
- ⊗ Valve
- Water Main
- Urban Footprint

**S77 78**  
 UBD Map Grid



**Water Trunk Infrastructure**





# Water Trunk Infrastructure

**Disclaimer**  
 These Maps are supplied under the following conditions:-  
 Mapping details are supplied from information contained in Unitywater's records which may have been furnished to Unitywater by other persons. Unitywater gives no warranty or guarantee of any kind, expressed, implied, or statutory, to the correctness or accuracy of the map details or the degree of compliance with any standards in this matter. Persons making decisions with financial or legal implications must not rely upon the map details shown on this plan for the purpose of determining whether any particular facts or circumstances exist and Unitywater (and its officers and agents) expressly disclaim responsibility for any loss or damage suffered as a result of placing reliance upon this information.

### Existing Assets

- Pump Station
- Reservoir
- Treatment Plant
- Water Trunk Main
- Water Main

- SUBURB**
- Rail
  - Major Road
  - Watercourse

### Infrastructure Agreement



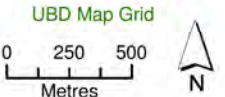
### Future Service Catchment

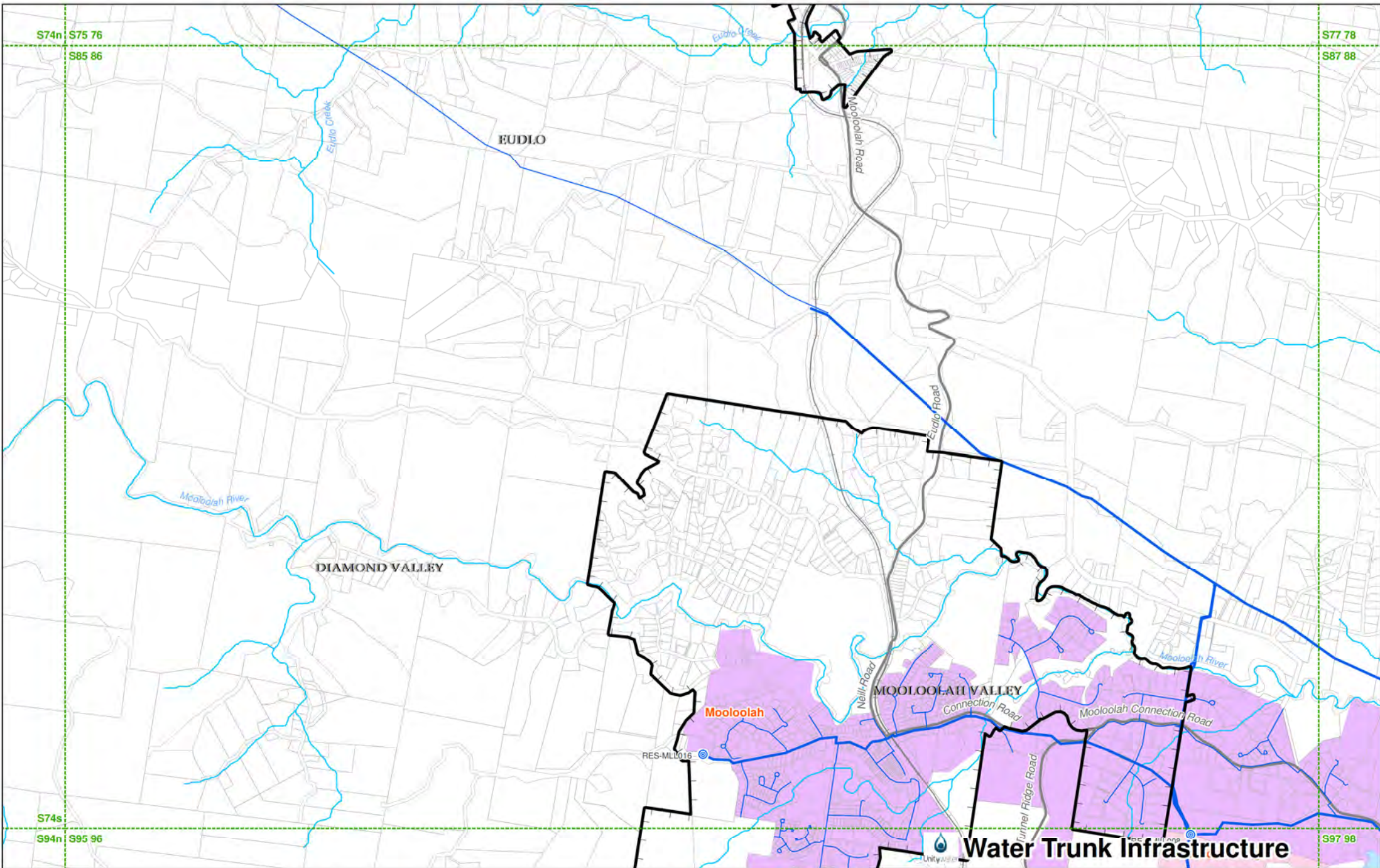
**Buderim**

### Future Assets

- Generator
- Reservoir
- Meter
- Pump Station
- Water Main
- Valve
- Urban Footprint

**S79 80**  
 UBD Map Grid





**Disclaimer**  
 These Maps are supplied under the following conditions:-  
 Mapping details are supplied from information contained in Unitywater's records which may have been furnished to Unitywater by other persons. Unitywater gives no warranty or guarantee of any kind, expressed, implied, or statutory, to the correctness or accuracy of the map details or the degree of compliance with any standards in this matter. Persons making decisions with financial or legal implications must not rely upon the map details shown on this plan for the purpose of determining whether any particular facts or circumstances exist and Unitywater (and its officers and agents) expressly disclaim responsibility for any loss or damage suffered as a result of placing reliance upon this information.

- Existing Assets**
- ▲ Pump Station
  - Reservoir
  - Treatment Plant
  - Water Trunk Main
  - Water Main

- SUBURB**
- Rail
  - Major Road
  - Watercourse

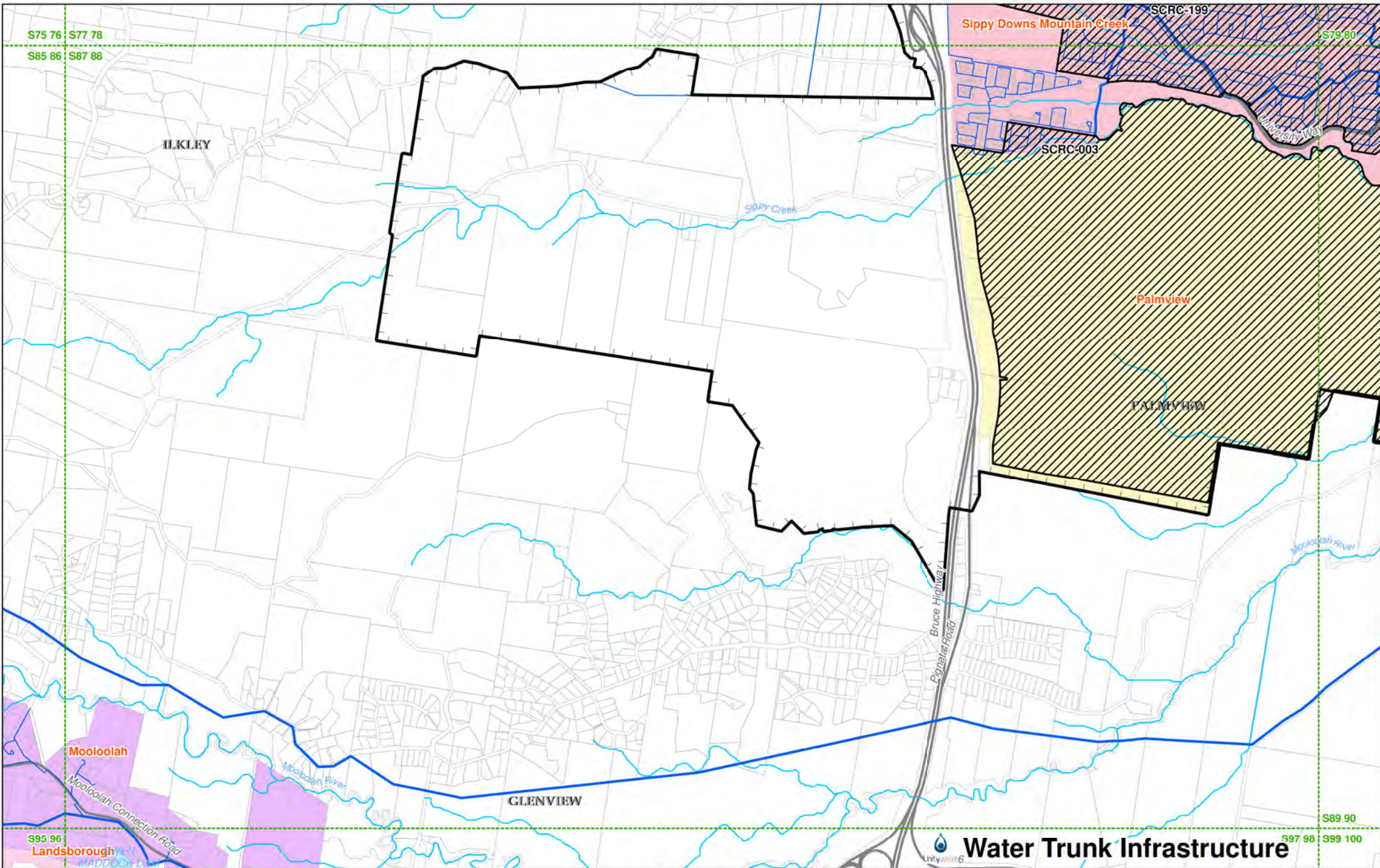
- Infrastructure Agreement**
- MBRC-121
- Future Service Catchment**
- Buderim

- Future Assets**
- Generator
  - Meter
  - Pump Station
  - Reservoir
  - ⊗ Valve
  - Water Main
  - Urban Footprint

**S85 86**  
 UBD Map Grid

0 250 500  
 Metres

N



**Disclaimer**  
 These Maps are supplied under the following conditions:-  
 Mapping details are supplied from information contained in Unitywater's records which may have been furnished to Unitywater by other persons. Unitywater gives no warranty or guarantee of any kind, expressed, implied, or statutory, to the correctness or accuracy of the map details or the degree of compliance with any standards in this matter. Persons making decisions with financial or legal implications must not rely upon the map details shown on this plan for the purpose of determining whether any particular facts or circumstances exist and Unitywater (and its officers and agents) expressly disclaim responsibility for any loss or damage suffered as a result of placing reliance upon this information.

**Existing Assets**

- ▲ Pump Station
- Reservoir
- Treatment Plant
- Water Trunk Main
- Water Main
- Watercourse

- SUBURB
- Rail
- Major Road
- Watercourse

**Infrastructure Agreement**

- ▨ MBRC-121
- Future Service Catchment
- Buderim

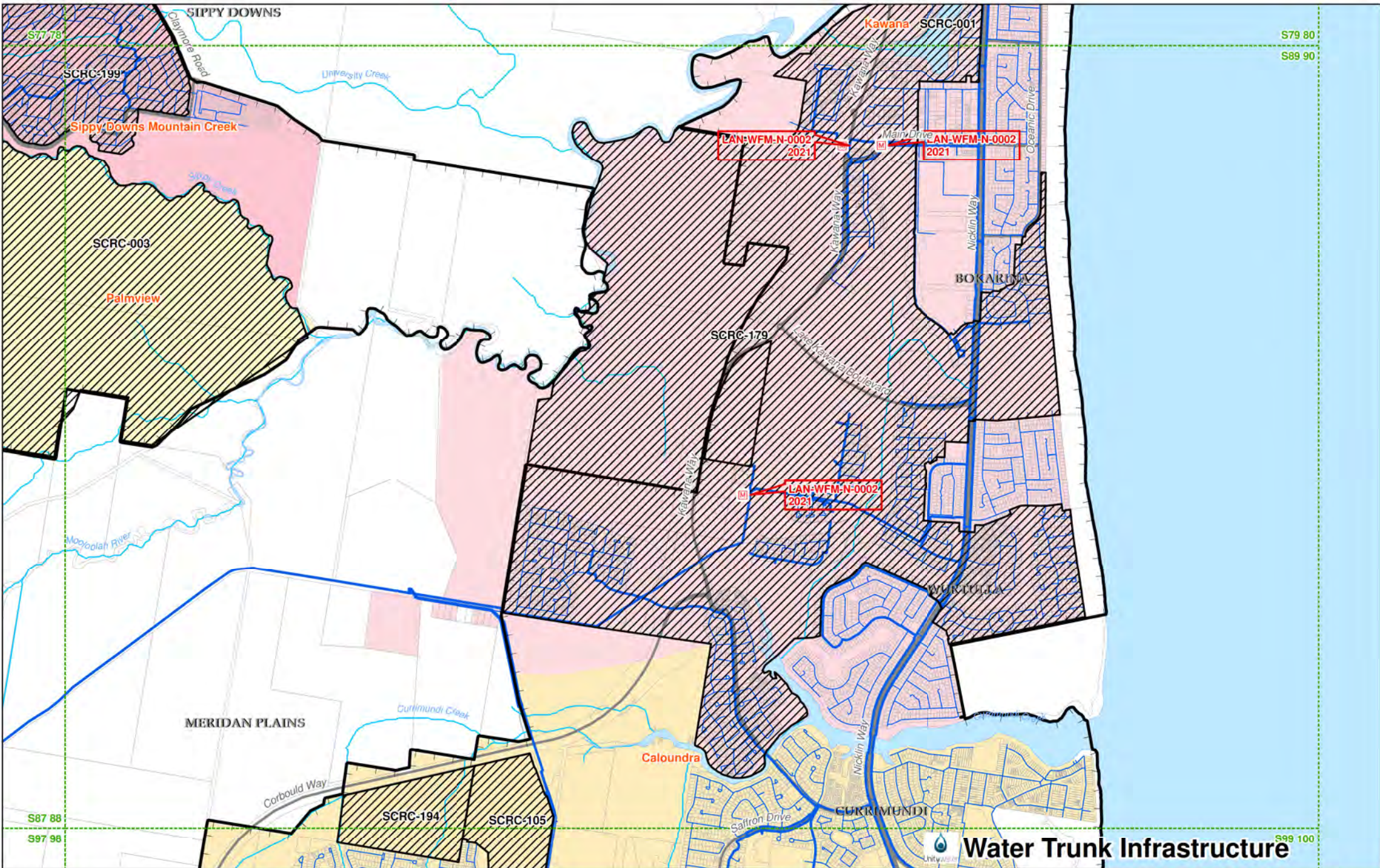
**Future Assets**

- Generator
- Meter
- Pump Station
- Reservoir
- ⊗ Valve
- Water Main
- ▭ Urban Footprint

**S87 88**  
 UBD Map Grid

0 250 500  
 Metres

N



**Disclaimer**  
 These Maps are supplied under the following conditions:-  
 Mapping details are supplied from information contained in Unitywater's records which may have been furnished to Unitywater by other persons. Unitywater gives no warranty or guarantee of any kind, expressed, implied, or statutory, to the correctness or accuracy of the map details or the degree of compliance with any standards in this matter. Persons making decisions with financial or legal implications must not rely upon the map details shown on this plan for the purpose of determining whether any particular facts or circumstances exist and Unitywater (and its officers and agents) expressly disclaim responsibility for any loss or damage suffered as a result of placing reliance upon this information.

**Existing Assets**

- ▲ Pump Station
- Reservoir
- Treatment Plant
- Water Trunk Main
- Water Main

- SUBURB**
- Rail
  - Major Road
  - Watercourse

**Infrastructure Agreement**

- MBRC-121
- Future Service Catchment**
- Buderim

**Future Assets**

- Generator
- Meter
- Pump Station
- Reservoir
- Valve
- Water Main
- Urban Footprint

**Water Trunk Infrastructure**

**S89 90**  
 UBD Map Grid

