









# Maroochy Regional Bushland Botanic Garden

## Location and walks map

	Whipbird Walk	200m
	Ephemeral Wetland Walk	400m
	Fern Glade Walk	500m
	Lagoon Walk	900m
	Sculpture Garden Walk	900m
	Creek Walk	1.4km
	Upland Bushwalk	2km
	Tall Gums Bushwalk	3km



Tall Gums Bushwalk

TALL GUMS ENVIRONMENT RESERVE

Mountain Creek

MAROOCHY REGIONAL BUSHLAND BOTANIC GARDENS



0 100 200 300 Metres



Please keep to the tracks to minimise disturbance to plants and animals.

Most of the longer walks are not suitable for wheelchairs or strollers. They have rough uneven surfaces with steep sections, creek crossings and few directional signs. Some tracks are subject to flash flooding. Be prepared and walk within your capabilities.

Find out more about WALKS



Find out WHAT'S ON at the garden

