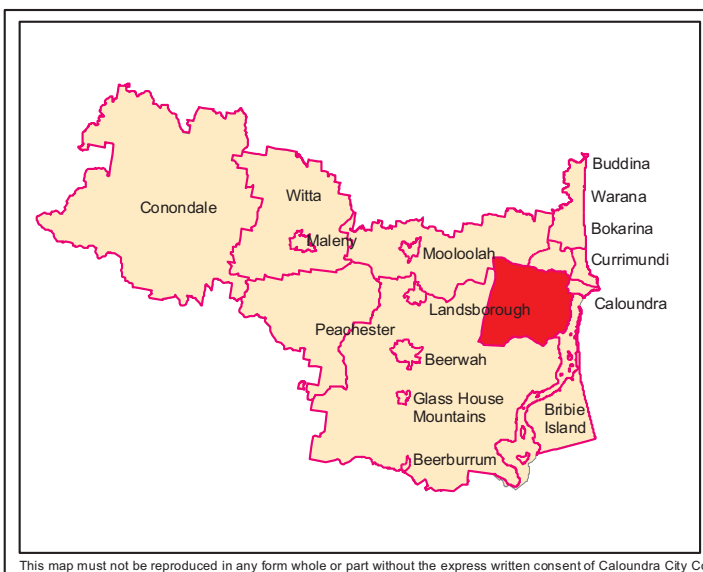














Refer to inset MAP CSP2a for closer detail



Note: Land not covered by the Cultural Heritage and Character Areas Overlay may contain a place of heritage significance.
 Land not covered by the Flood Management Overlay may be liable to flooding.
 Land not covered by the Habitat and Biodiversity Overlay may contain rare or threatened flora or fauna species, high biodiversity or critical habitat for part or all of the year.
 Requirements for cultural heritage protection, flood management and protection of habitat and biodiversity are set out in the Planning Area Codes as well as the Overlay Codes.

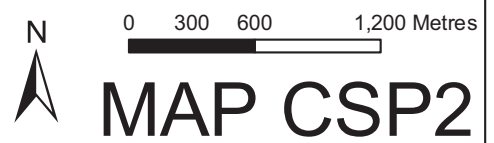


Caloundra South Planning Area Overlay Map



- Overlays**
-  Land Subject to Cultural Heritage and Character Areas Overlay
 -  Land Subject to Acid Sulfate Soil Overlay (Area 1)
 -  Land Subject to Acid Sulfate Soil Overlay (Area 2)
 -  Land Subject to Flood Management Overlay
 -  Land Subject to Bushfire Hazard Management Overlay and Habitat and Biodiversity Overlay
 -  Land Subject to Habitat and Biodiversity Overlay
 -  Land Subject to Bushfire Hazard Management Overlay
 -  Land Subject to the Aviation Affected Area Overlay
 -  Land Subject to Biting Insects Overlay
 -  Land Subject to Visual Management Overlay (Scenic Routes, measured as a width of 100m on each side of the road reserve)
 -  Land Subject to Natural Waterways and Wetlands Overlay
 -  Land Subject to Steep Slope / Stability Overlay

- Other Elements**
-  Planning Area Boundary
 -  Cadastral Boundary



MAP CSP2

Amended 27 July 2007